CONRAIL

MAINTENANCE PROGRAM

AND

TRACK CHART

NORTHEASTERN REGION
MOHAWK DIVISION

CORRECT TO 1-1-81

CONRAIL
ENGINEERING DEPT.

INDEX MOHAWK-HUDSON DIVISION NORTHEASTERN REGION

LINE NAME		BETWEEN	M.P. TO M.P.	CODE	STATE	PAGE
M.L. (ALB. & BFLO.)		RENSSELAER & GLENVILLE	140.5-161.3	47-4700	NY	1- 3
M.L. (ALB. & BFLO.)	AMTK	GLENVILLE & HOFFMANS	161.3-168.3	47-4700	NY	3- 3
M.L. (ALB. & BFLO.)		HOFFMANS & BELLE ISLE	168.3-298.5	47-4700	NY	3- 17
M.L. (BOSTON&CP SM)		DIVISION BOARD & CP SM	191.7-191.8	47-4142	NY	18- 18
ALBANY SEC.		SELKIRK & PORT OF ALBANY	3.7- 10.8	47-4734	NY	51- 51
AQUEDUCT SEC.		C.P.9W(M.L.) & AQUEDUCT	-0.1- 4.1	47-4738	NY	54- 54
AUBURN BR.		SYRACUSE & FAIRMOUNT	2.8- 4.7	47-4757	NY	87- 87
BALDWINSVILLE SEC.		C.P. "SJ" & FULTON	273.9-298.0	47-6251	NY	95- 97
BALDWINSVILLE SEC.	NMP CO.	FULTON & OSWEGO	298.0-307.3	47-6251	NY	97- 98
BALMAT IND.TK.		EMERYVILLE & BALMAT	0.0- 4.3	47-4759	NY	88- 88
CAMDEN SEC.		MC CONNELL & ROME(CP-29 ON ML)	27.4- 39.9	47-4744	NY	61- 62
CARMAN BR.		CARMAN & SOUTH SCHENECTADY	-0.1- 3.7	47-4737	NY	53- 53
CORTLAND SEC.		WHITNEY POINT & GEDDES ST. YRD.	211.8-272.0	47-6251	NY	89- 95
CORTLAND INDUSTRIAL TRK.	SUB	CORTLAND	67.8- 70.8	47-0607	NY	20- 21
G&O SEC.		G.&O.JCT.& EMERYVILLE	0.9- 8.0	47-4753	NY	79- 79
HOFFMANS BR.		HOFFMANS & ROTTERDAM JCT.	-0.8- 2.0	47-4739	NY	55- 55
HUDSON RIVER CONN.BR.		CP SM & UNIONVILLE	8.4- 17.8	47-4732	NY	39- 40
ILION IND.TK.		ILION & HARBOR	218.5-227.8	47-4733	NY	48- 49
KELLOGS IND.TK.		KELLOGS YD.-M.L.& MOHASCO IND.	0.0- 1.6	47-4763	NY	*
LAKE IND.TK.		GEDDES ST YRD. & MILLIS AVE.	272.0-273.5	47-6251	NY	95- 95
LOWVILLE SEC.		LOWVILLE & PHILA.,N.Y.	58.1- 87.3	47-4751	NY	69- 72
LYONS FALLS BR.		UTICA & LYONS FALLS	0.2- 45.0	47-4741	NY	56- 60
MASSENA BR.		SYRACUSE & WOODWARD	2.2- 6.2	47-4721	NY	22- 22
MASSENA SEC.		WOODWARD & MASSENA	6.2-160.5	47-4721	NY	22- 38
MILLS IND.TK.		NEW YORK MILLS	232.7-233.3	47-4733	NY	50- 50
MONTREAL BR.		MALONE & INT. BOUNDARY	0.0- 10.3	47-4756	NY	81- 82
MONTREAL BR.		INT.BOUNDARY& ADIRONDACK JCT.	10.3- 56.4	47-4756	PQ	82- 86
NEWTON FALLS SEC.		CARTHAGE & NEWTON FALLS	29.0- 75.4	47-4752	NY	73- 78
OSWEGO IND.TK.		OSWEGO & END OF TRACK	18.1- 25.6	47-4748	NY	68- 68
PHOENIX SEC.		WOODARD & OSWEGO	7.2- 35.2	47-4747	NY	64- 67
RIVER LINE		DIVISION BOARD & CP 132	132.2-132.6	47-4713	NY	19- 19
ROOSEVELTOWN SEC.		HELENA & ROOSEVELTOWN	62.6- 66.9	47-4755	NY	80- 80
TROY SEC.		RENSSELAER & TROY	0.3- 5.7	47-4735	NY	52- 52
UTICA SEC.		SHERBURNE & UTICA	244.8-286.5	47-6252	NY	99-103
VERNON IND.TK.		ONEIDA CASTLE & CANASTOTA	251.9-257.8	47-4745	NY	63- 63
WEST SHORE BR.		UNIONVILLE & ROTTERDAM JCT.	137.8-159.6	47-4733	NY	41- 43
WEST SHORE SEC.		ROTTERDAM JCT.& SO.AMSTERDAM	159.6-165.9	47-4733	NY	43- 44
WEST SHORE SEC.	SUB	SO.AMSTERDAM & SO.FRT.PLAIN	165.9-194.5	47-4733	NY	44- 47

* NO TRACK CHART

PROGRAM LEGEND

DATE OF CONDITION PRECEDES CODE (IF KNOWN)

CONDITIONS	CODES
GRINDING	(NO. OF PASSES)
WELDING	E = Electric TW = Thermit Weld G = Gas
SURFACING	TYPE OF MACHINE USED E = Electromatic EM = Electromatic & Electromatic Jr. J = Jackson M = Matisa P = Pullman (Mainly on Branch Lines) P= Plasser R=Railway Maint. Corp. T= Tamper
Ties	YEAR INSTALLED ONLY FOR MAJOR REHABILITATION ST = Safety tie installations of less than 400 ties/mile
BARS	HF & HFT = Head Free Toeless HFF = Head Free Flange WC = Crowned Oversize W = Oversized S = Short Bar or 24" Bar SH = Second Hand Other Types: K4, K6, K8, K24
RAIL	C = Cropped F = Fit HT = Heat Treated M = Modified MM = Medium Manganese T = Transposed /// = Continuous Welded Rail (Butt welded rails 79 feet or longer where laid in succession)
NOTE:	On rail weights of over 100 lbs., the number 1 is dropped. Example: 140 lbs. would be written 40. The rail weight will precede the year rail was laid.
BALLAST CLEANING	B = Brownhoist L = Loram M = Mannix N = Nordberg P = Pullman S = Speno PD = Plow (Bulldozer) PL = Plow (Loram) UK = Undercut (Kershaw) UP = Undercut (Plasser)
TONNAGE	(MGT) In Million Gross Tons (Prior Year)
COST CENTER	MAJOR COST CENTERS ONLY (MINOR COST CENTERS EXCLUDED) 7XXXX = Passenger Subsidy 61XXX = L.D.L. (Billable) 60XXX = Potential Abandonment Study Line 1XXXX = Major Joint Facility

CHART LEGEND

INTERLOCKING TOWER .....
INTERLOCKING .....
BLOCK STATION .....
BLOCK LIMIT STATION .....
REMOTE CONTROLLED SWITCHES ..
TRAIN ORDER DELIVERY STAFF ..
TELEPHONE (BOOTH OR BOX) ....
YARD LIMIT BOARD .....
TUNNEL .....
OVERHEAD BRIDGE .....
UNDERGRADE BRIDGE .....
POSITION LIGHT SIGNAL .....

PUBLIC ROAD XING (GRADE) .....
" " " " (W/FLSHRS .....
" " " " W/FLSHRS & GATES..
" " " " W/WATCHMAN .....
PRIVATE " " " .....
CURVE LUBRICATOR .....
DRAGGING EQUIPMENT DETECTOR .....
SPRING SWITCH .....
HOT BOX DETECTOR (POINTING DIRECTION OF TRAFFIC .....
STATE, COUNTY & TOWNSHIP LINES .....

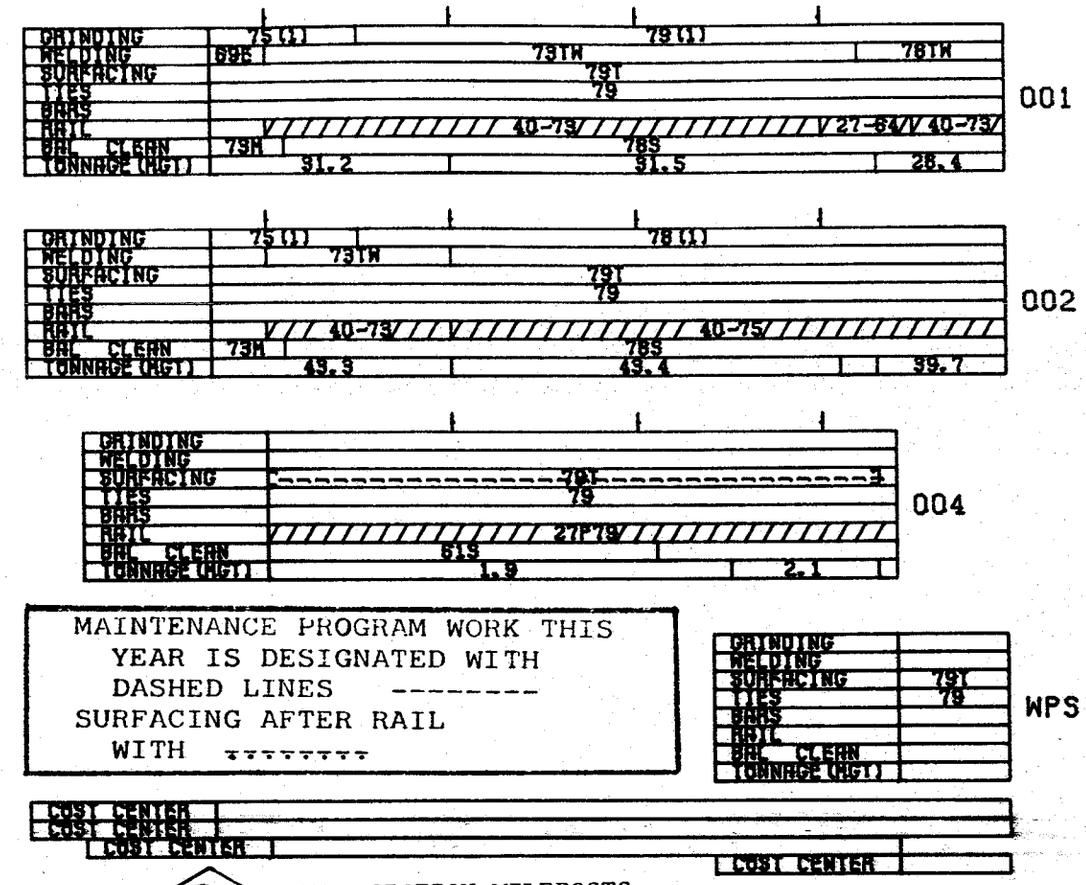

MAINTENANCE PROGRAM WORK THIS YEAR IS DESIGNATED WITH DASHED LINES --------
SURFACING AFTER RAIL WITH ********

20 VAL. SECTION MILEPOSTS
5 TIMETABLE MILEPOSTS V.S. 2060 OHIO V.S. 2040 OHIO

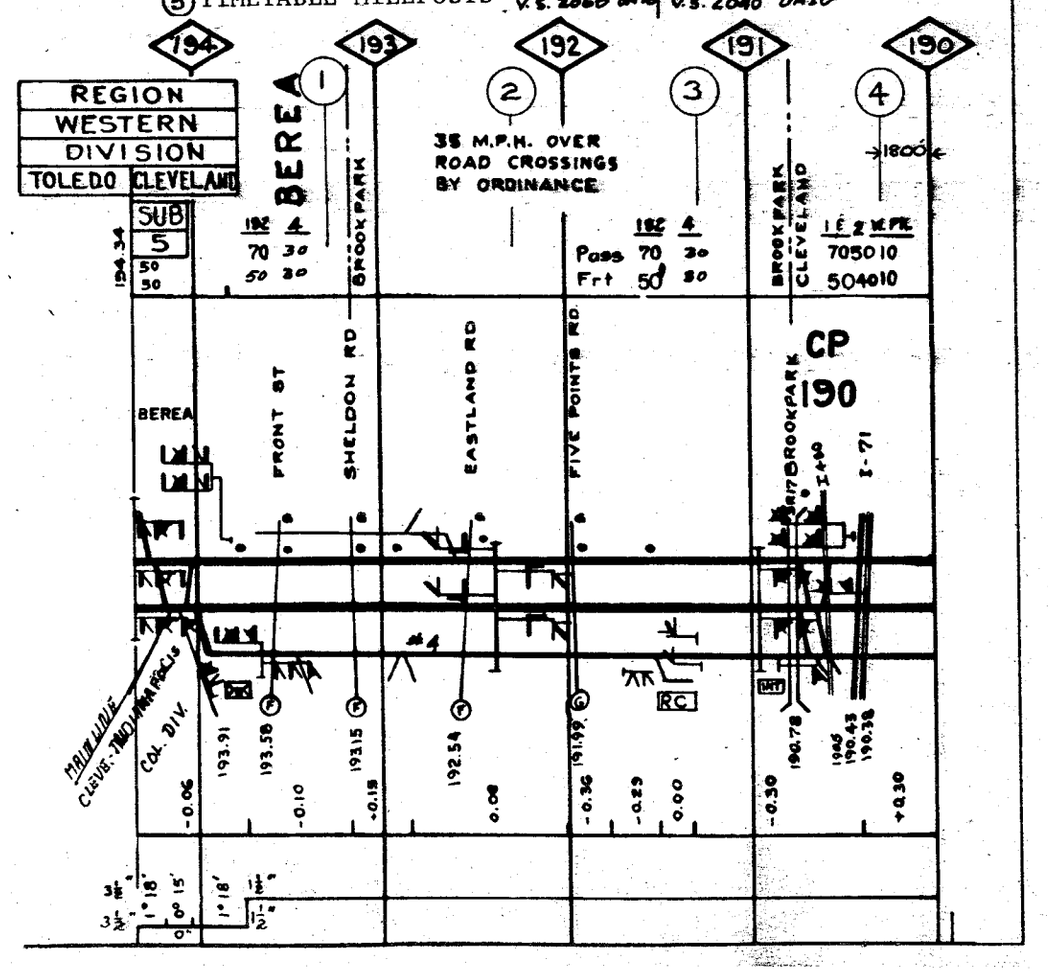

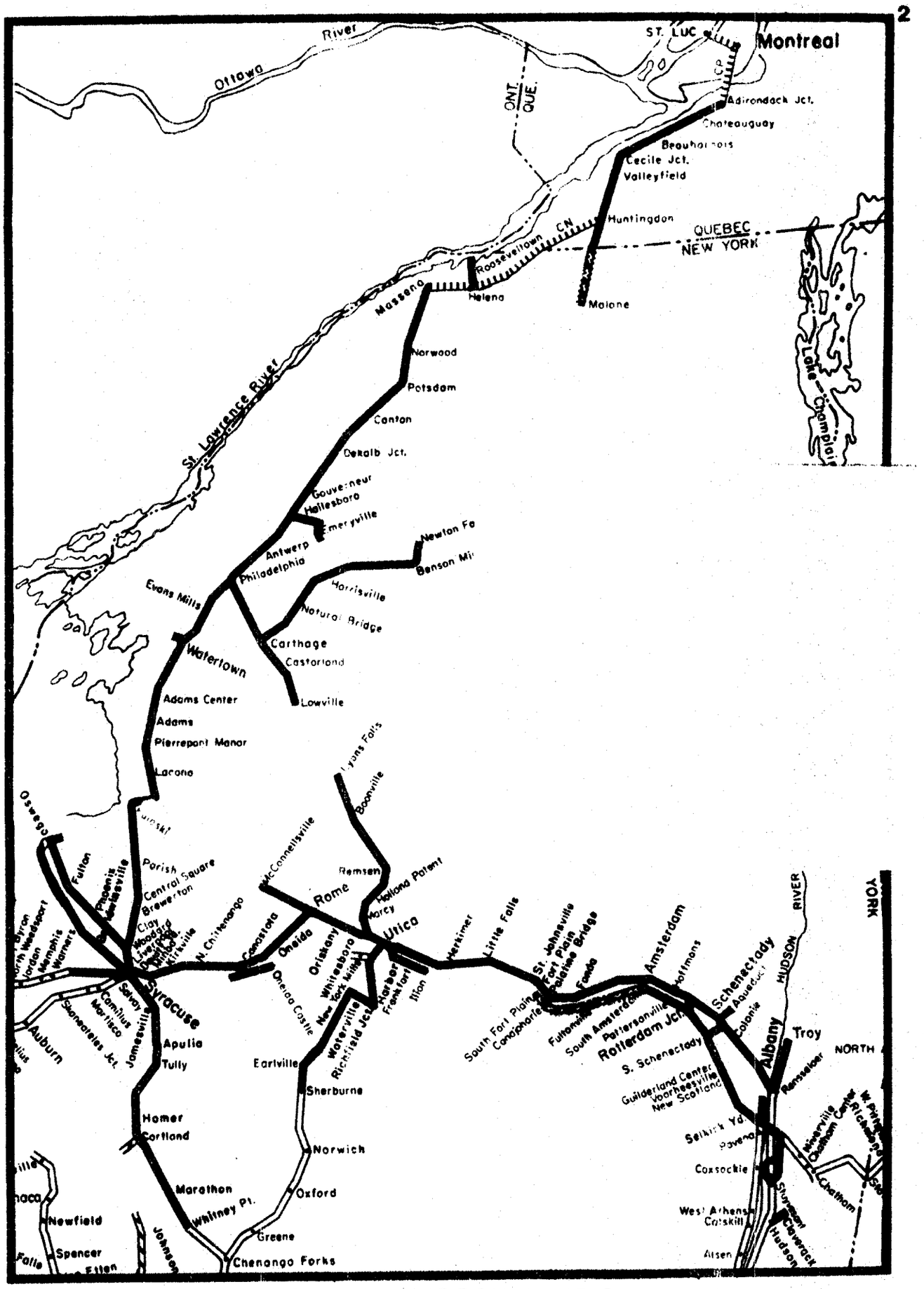

MOHAWK–HUDSON DIVISION
Northeastern Region

MAP MOHAWK-HUDSON DIVISION NORTHEASTERN REGION

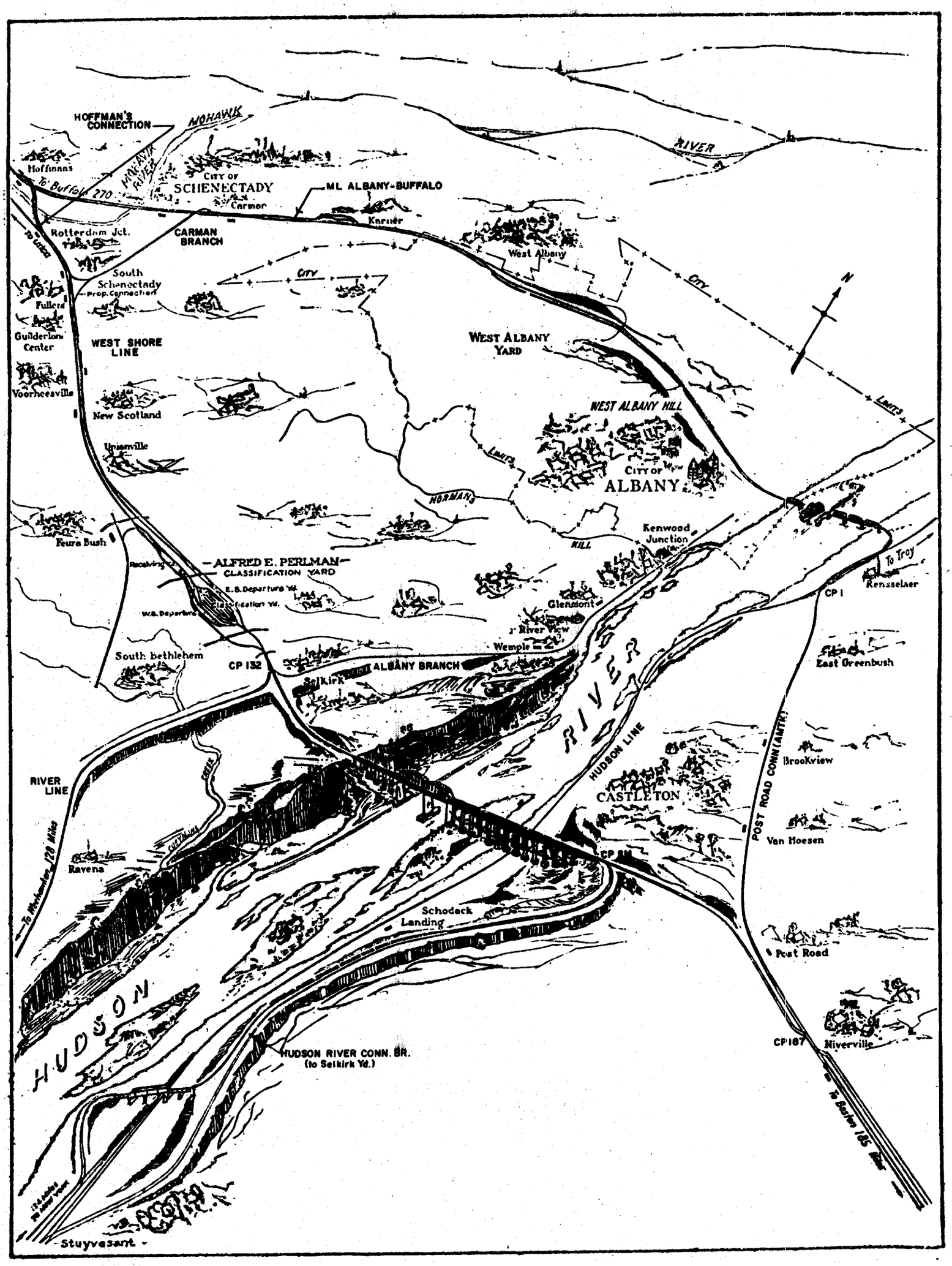

MAP ALBANY AREA

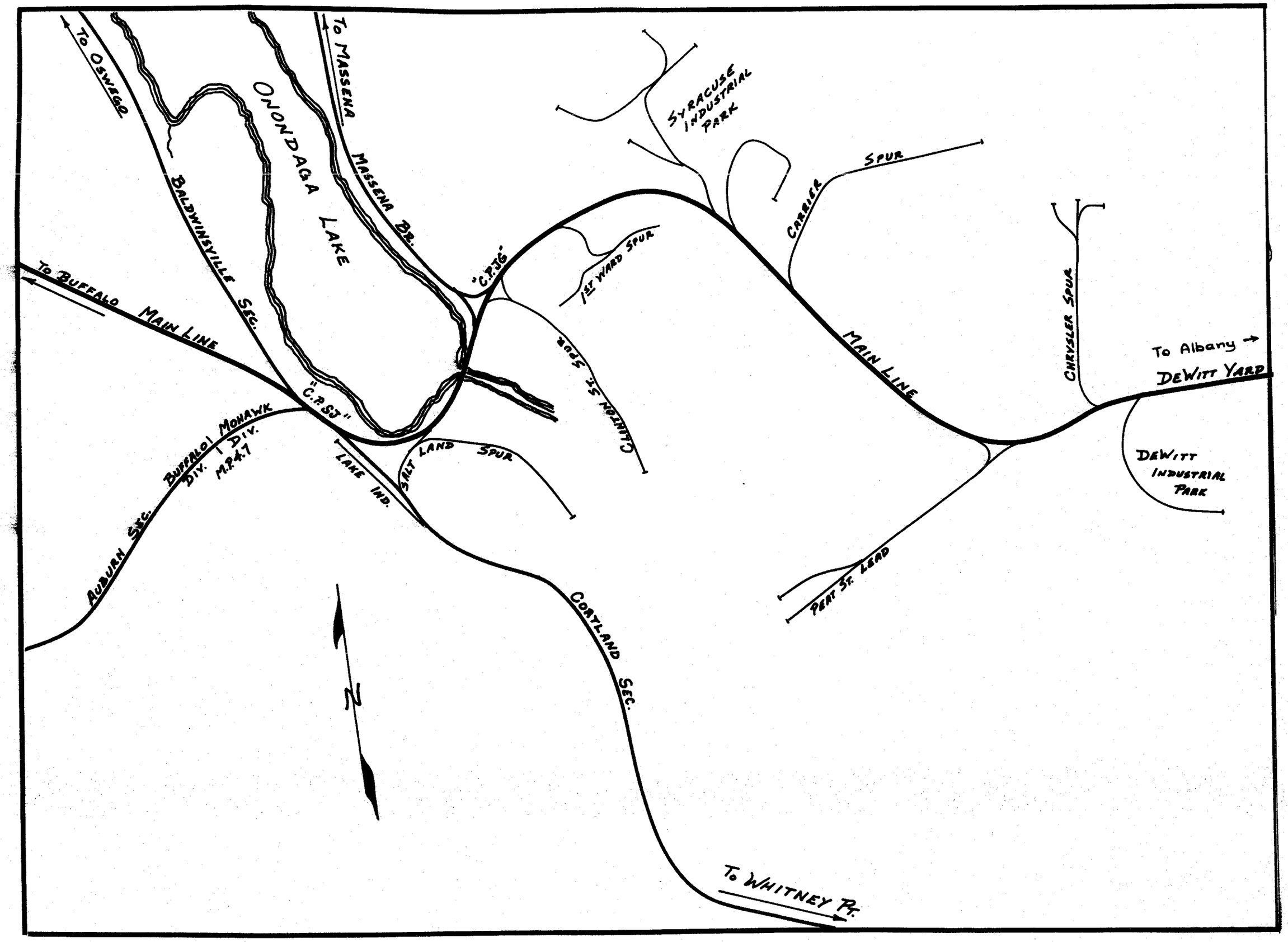

MAP OF SYRACUSE TERMINAL AREA

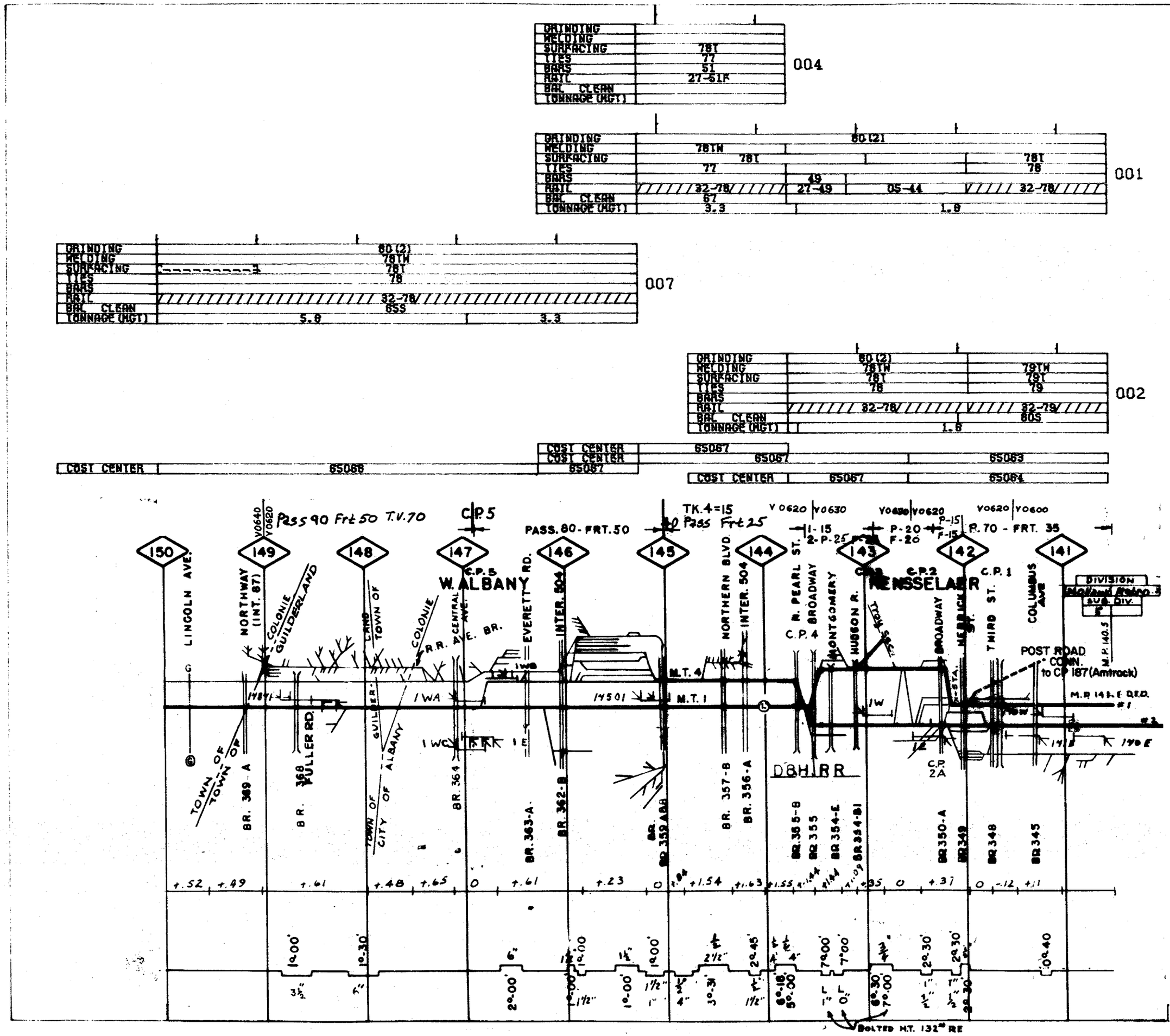

MP 140.5-MP 150.0 NY

47-4700 M.L. (ALB. & BFLO.)

MP 150.0-MP 160.0 NY

| | | |

MP 160.0-MP 170.0 NY

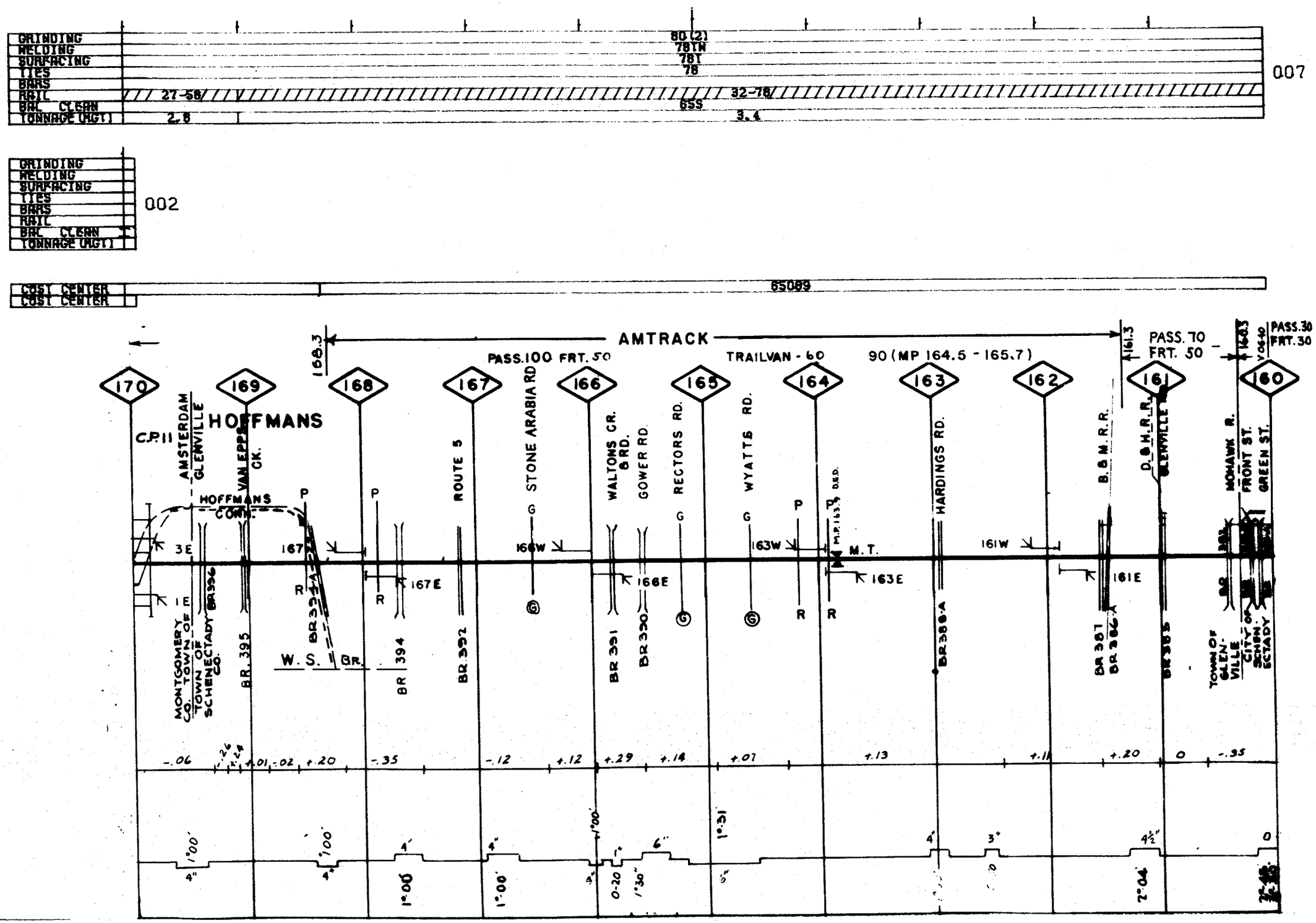

47-4700 M.L. (ALB. & BFLO.)

MP 170.0-MP 180.0 NY

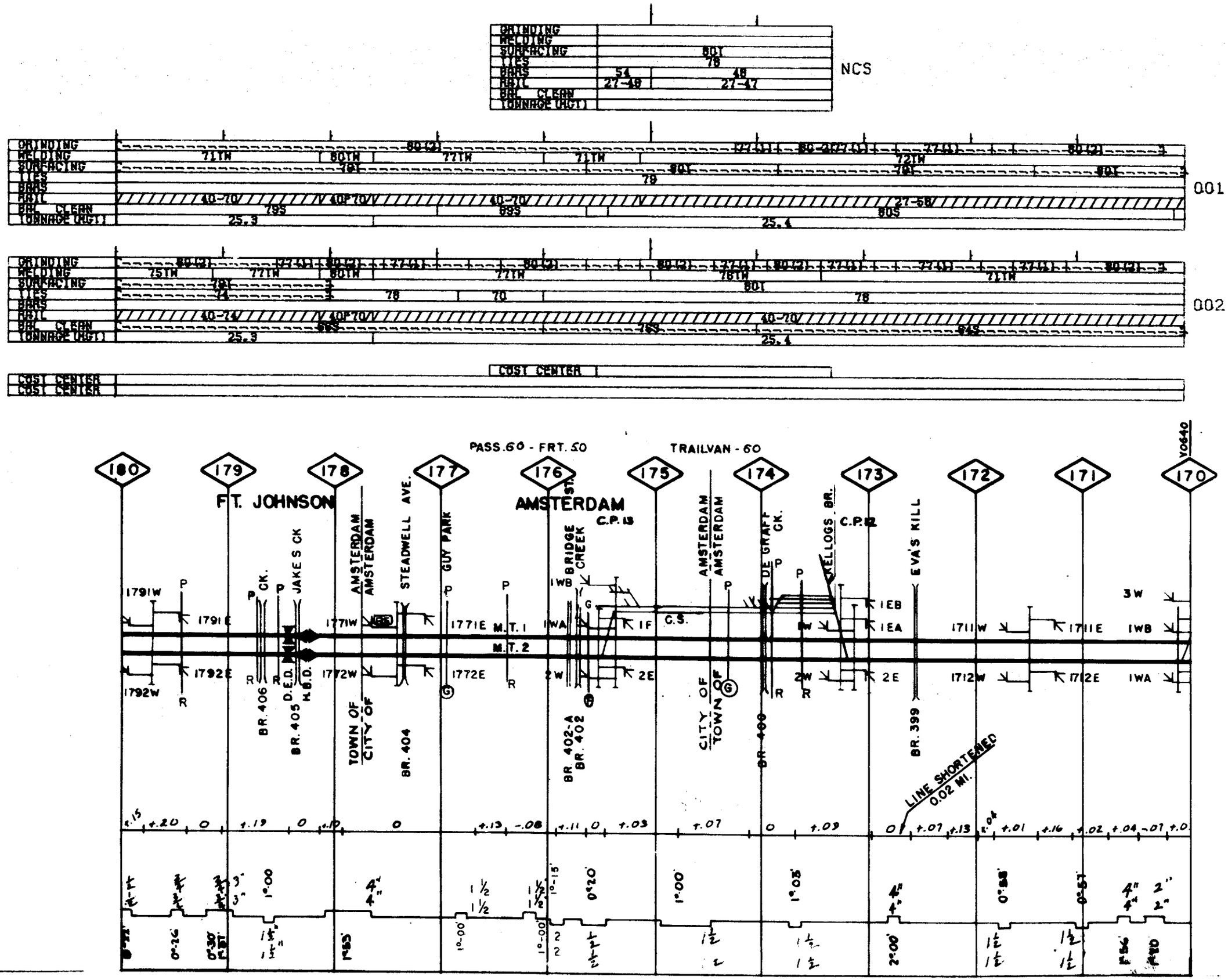

47-4700 M.L. (ALB. & BFLO.)

MP 180.0-MP 190.0 NY

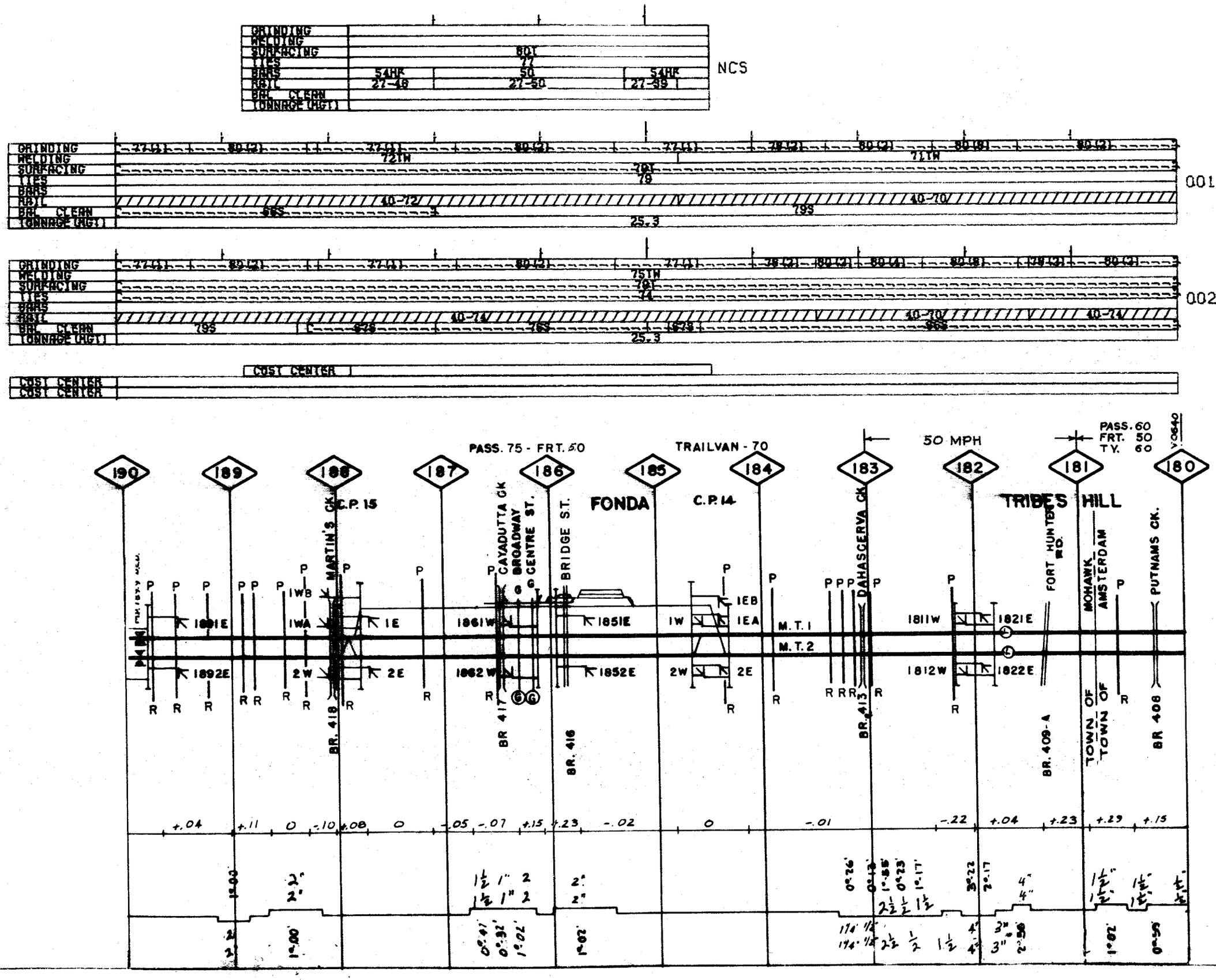

47-4700 M.L. (ALB. & BFLO.)

MP 190.0-MP 200.0 NY

47-4700 M.L. (ALB. & BFLO.)



MP 200.0-MP 210.0 NY



47-4700 M.L. (ALB. & BFLO.)

MP 210.0-MP 220.0 NY

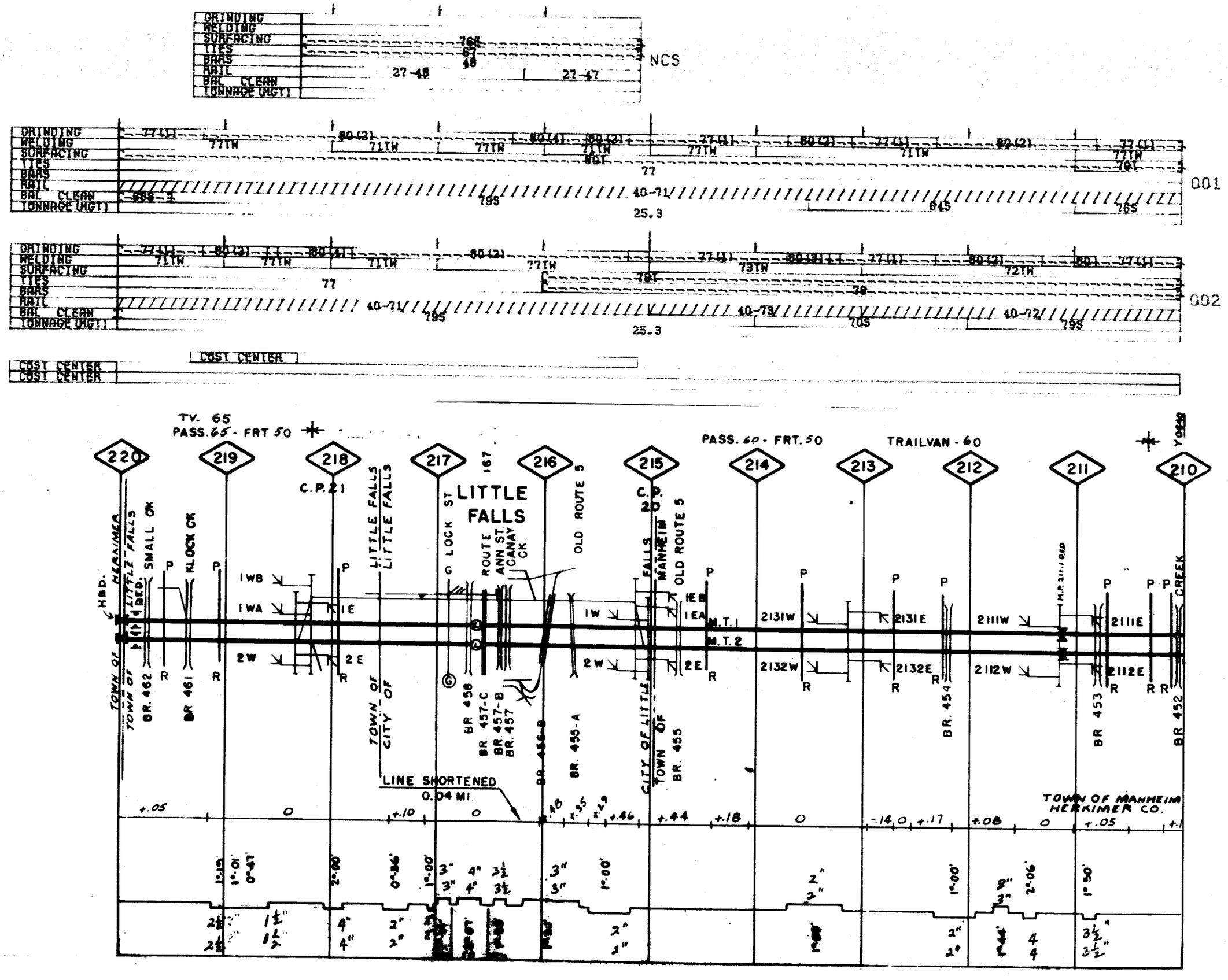

M. L. (ALB. & BFLO.)

47-4700

MP 220.0-MP 230.0 NY

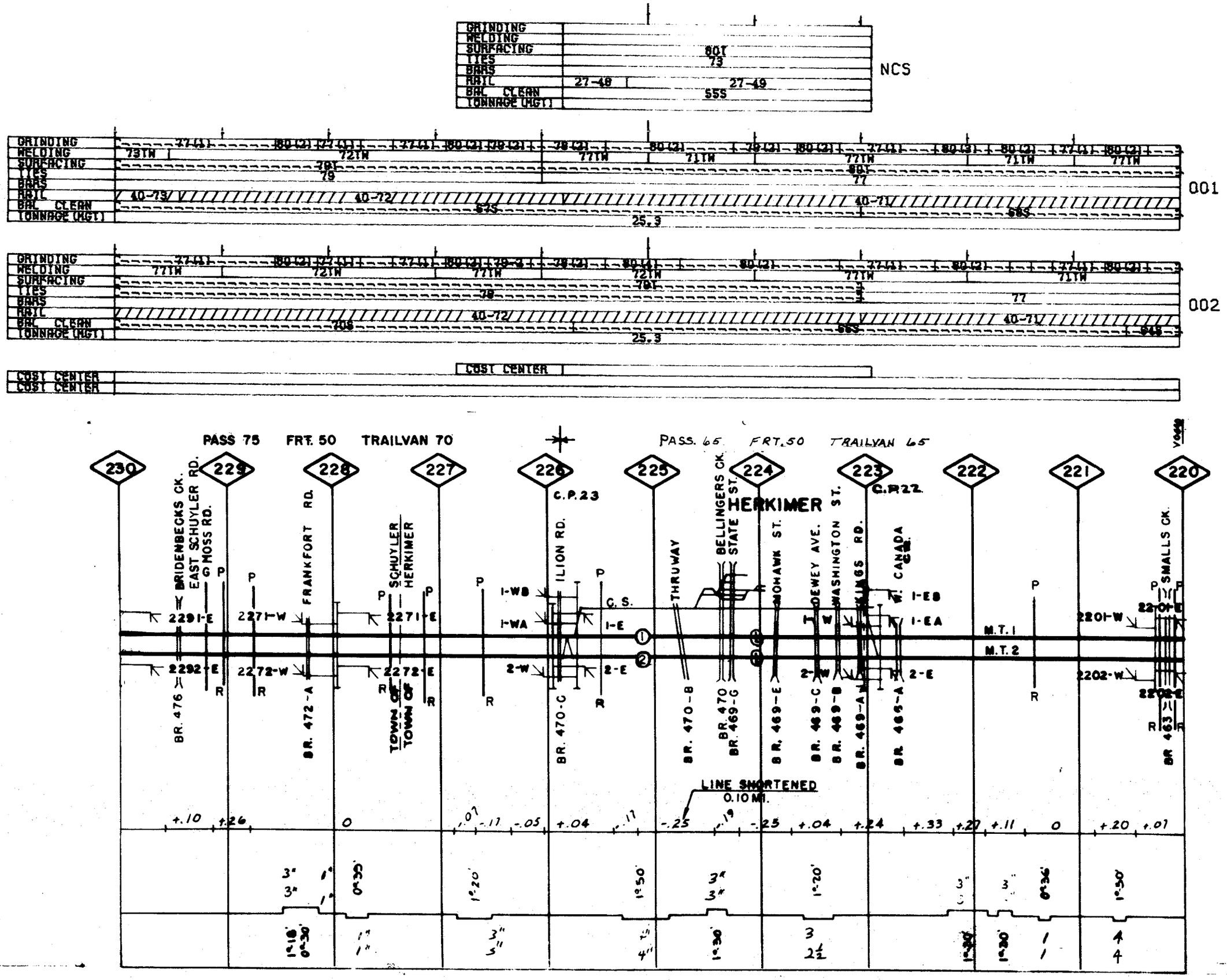

47-4700 M.L. (ALB. & BFLO.)

MP 230.0-MP 240.0 NY



47-4700 M.L. (ALB. & BFLO.)

MP 240.0-MP 250.0 NY

GRINDING	
WELDING	
SURFACING	73E
TIES	73
BARS	54HF
RAIL	27-47 / 27-46
BAL CLEAN	
TONNAGE (MGT)	

NCS

GRINDING	80(2) 77(1) 80(2) 77(1) 77(1) 79(2) 80(2) 77(1)
WELDING	77TW 76TW 77TW 76TW 73TW
SURFACING	80T
TIES	78
BARS	
RAIL	27-59 27F62 36-62 40-73
BAL CLEAN	78S 65S 69S 65S 76S
TONNAGE (MGT)	25.2

001

GRINDING	80(2) 77(1) 80(2) 77(1) 77(1) 80(2) 80(2) 77(1)
WELDING	75TW 77TW 75TW
SURFACING	80T
TIES	78
BARS	
RAIL	40-74
BAL CLEAN	65S 76S 65S 76S
TONNAGE (MGT)	25.2

002

COST CENTER	
COST CENTER	
COST CENTER	

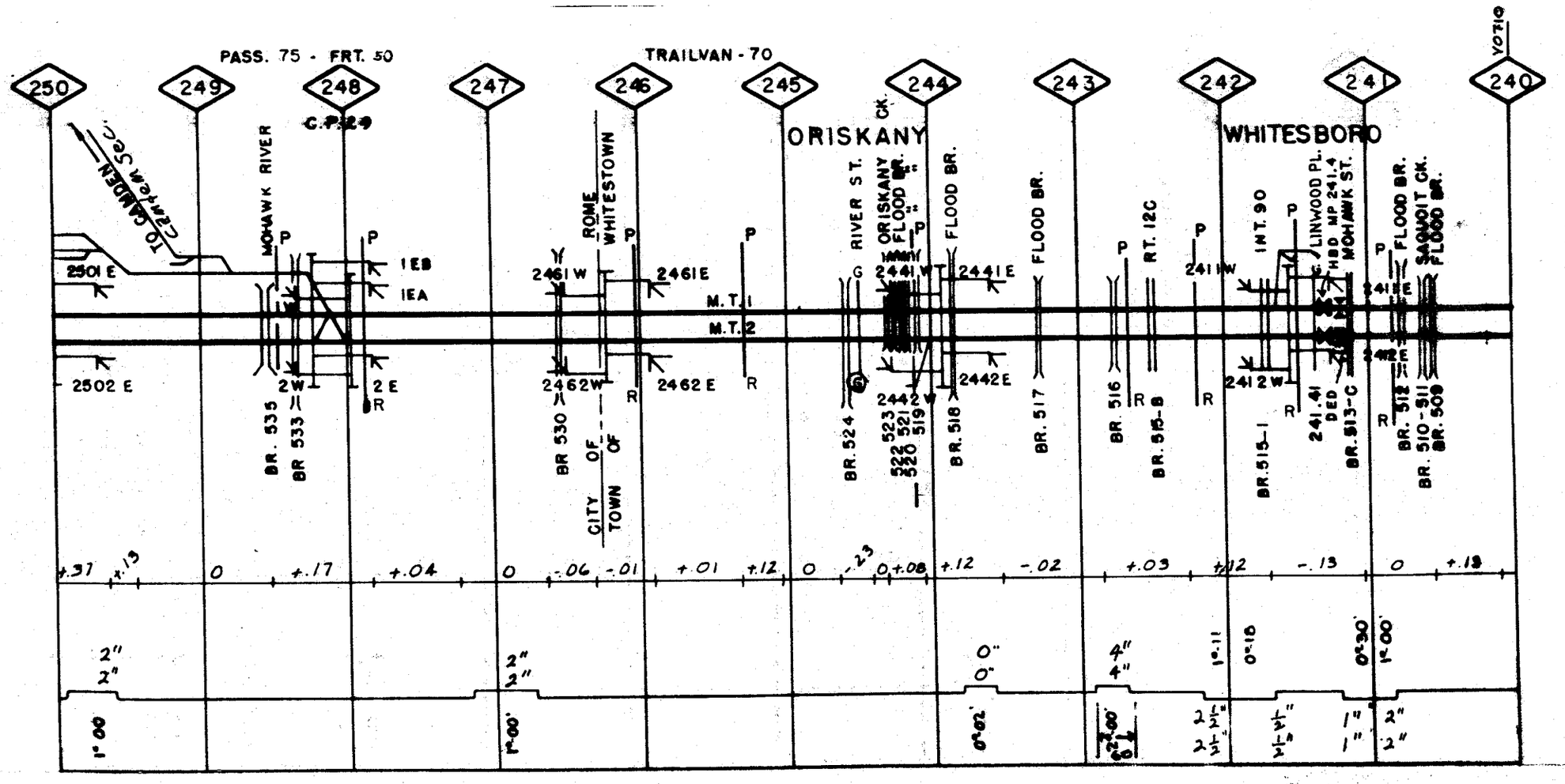

47-4700 M.L. (ALB. & BFLO.)

MP 250.0-MP 260.0 NY

M. L. (ALB. & BFLO.)

47-4700

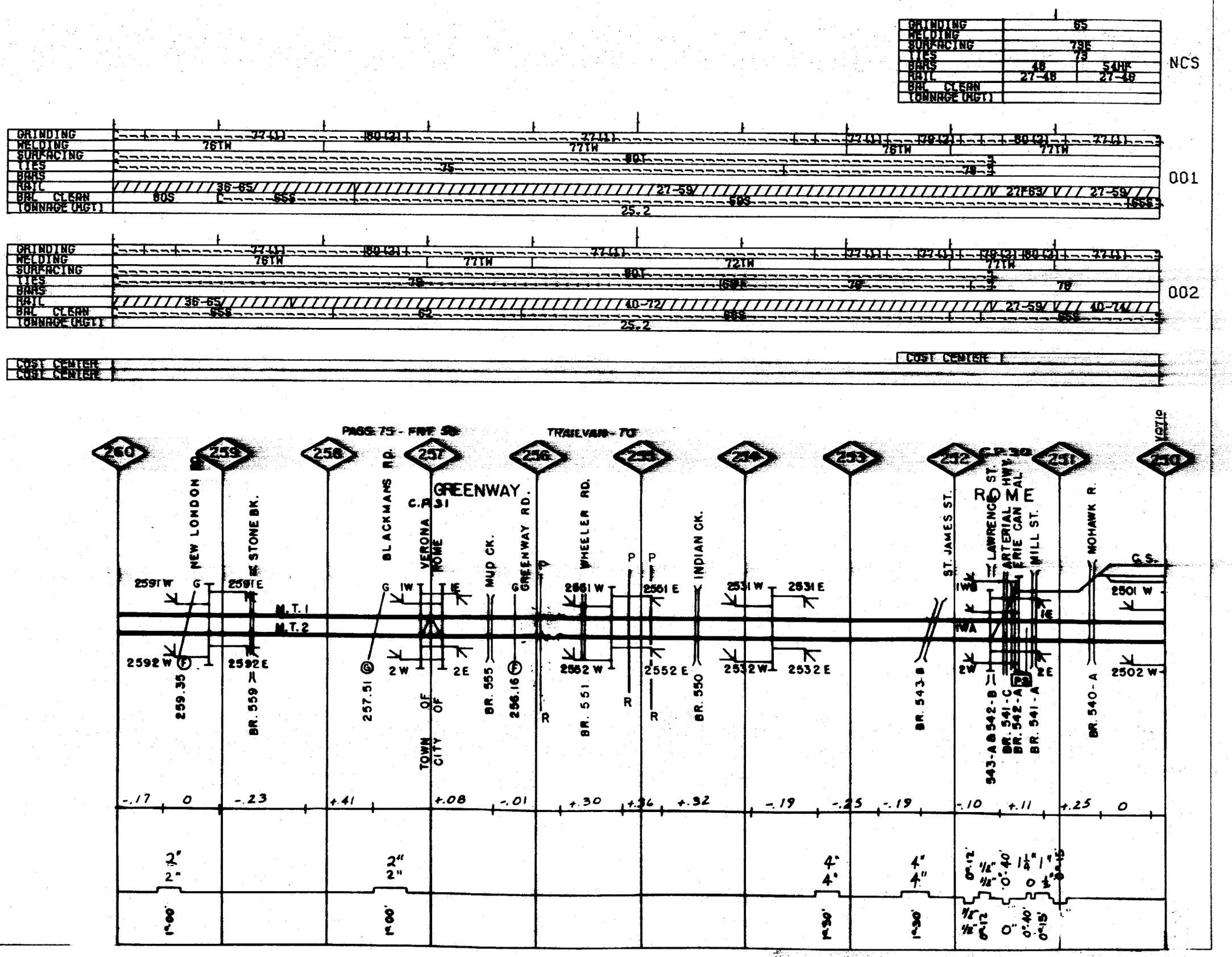

MP 260.0-MP 270.0 NY

	001
GRINDING	79(2) 77(1) 80(2) 77(1) 80(2) 77(1) 80(4) 77(1)
WELDING	71TW 77TW 76TW
SURFACING	80T
TIES	64 65 73 75
BARS	
RAIL	36-64 36-65
BAL CLEAN	80S
TONNAGE (MGT)	25.2

	002
GRINDING	77(1) 80(2) 77(1) 80(2) 77(1) 80(2) 77(1) 80(2) 77(1)
WELDING	71TW 77TW 72TW 77TW 77TW 76TW 77TW 76TW
SURFACING	80T 79T 80T
TIES	64 65 75
BARS	
RAIL	36-64 36-65
BAL CLEAN	80S 80S 82S
TONNAGE (MGT)	25.2

	SCS
GRINDING	65
WELDING	65
SURFACING	80T
TIES	65
BARS	65
RAIL	27-65F
BAL CLEAN	
TONNAGE (MGT)	

COST CENTER
COST CENTER
COST CENTER

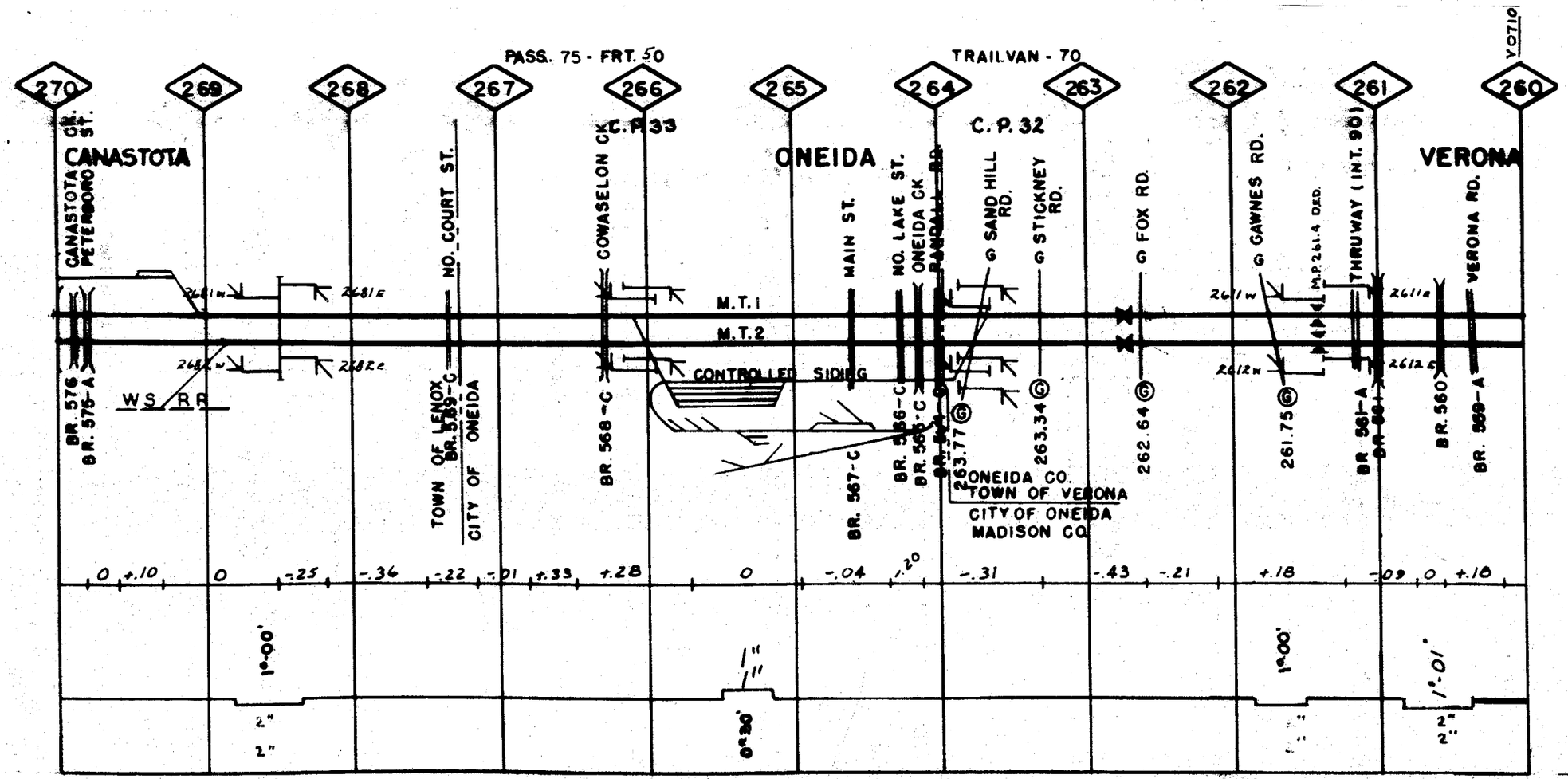

47-4700 M.L. (ALB. & BFLO.)

MP 270.0-MP 280.0 NY

47-4700 M.L. (ALB. & BFLO.)

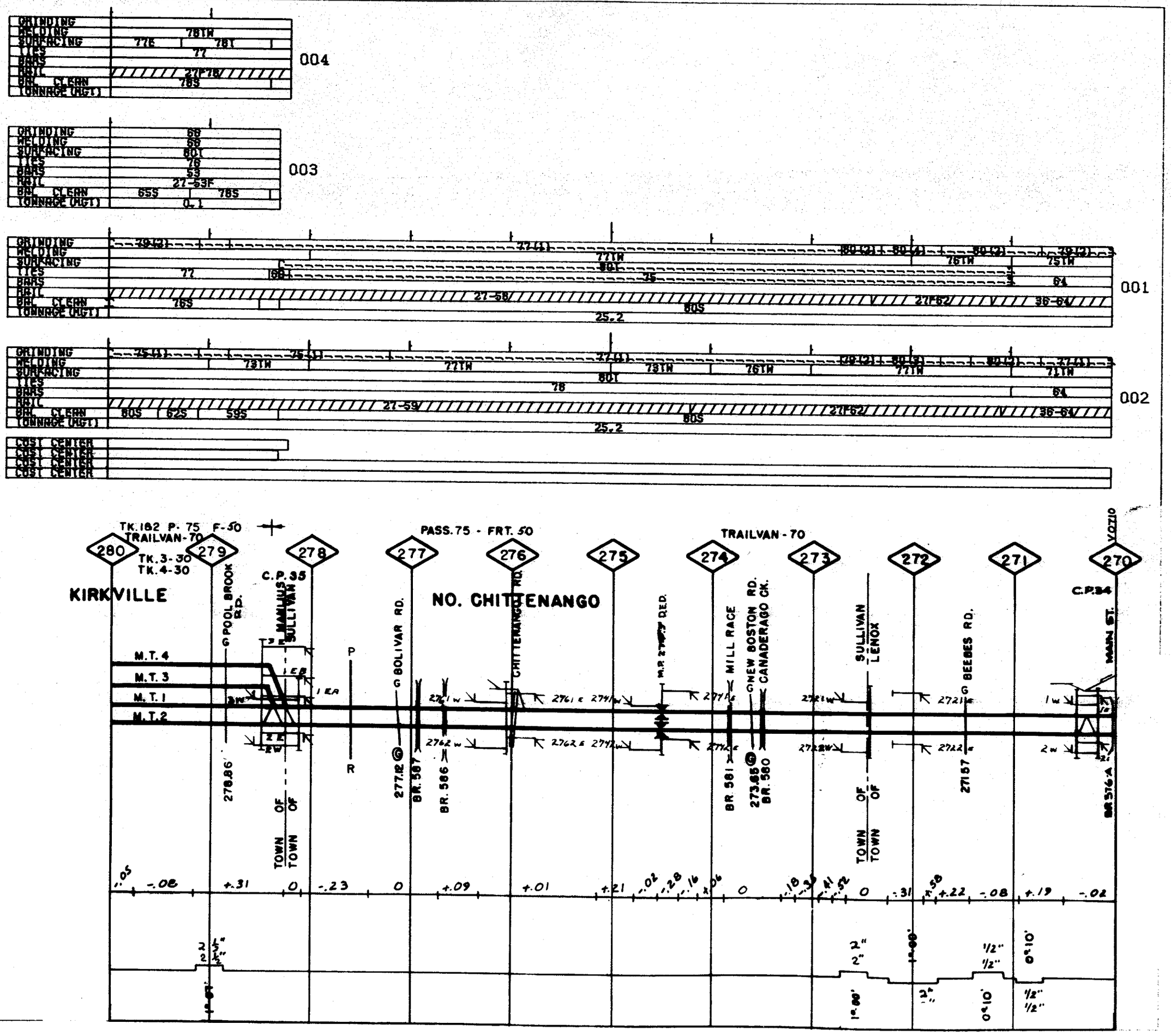

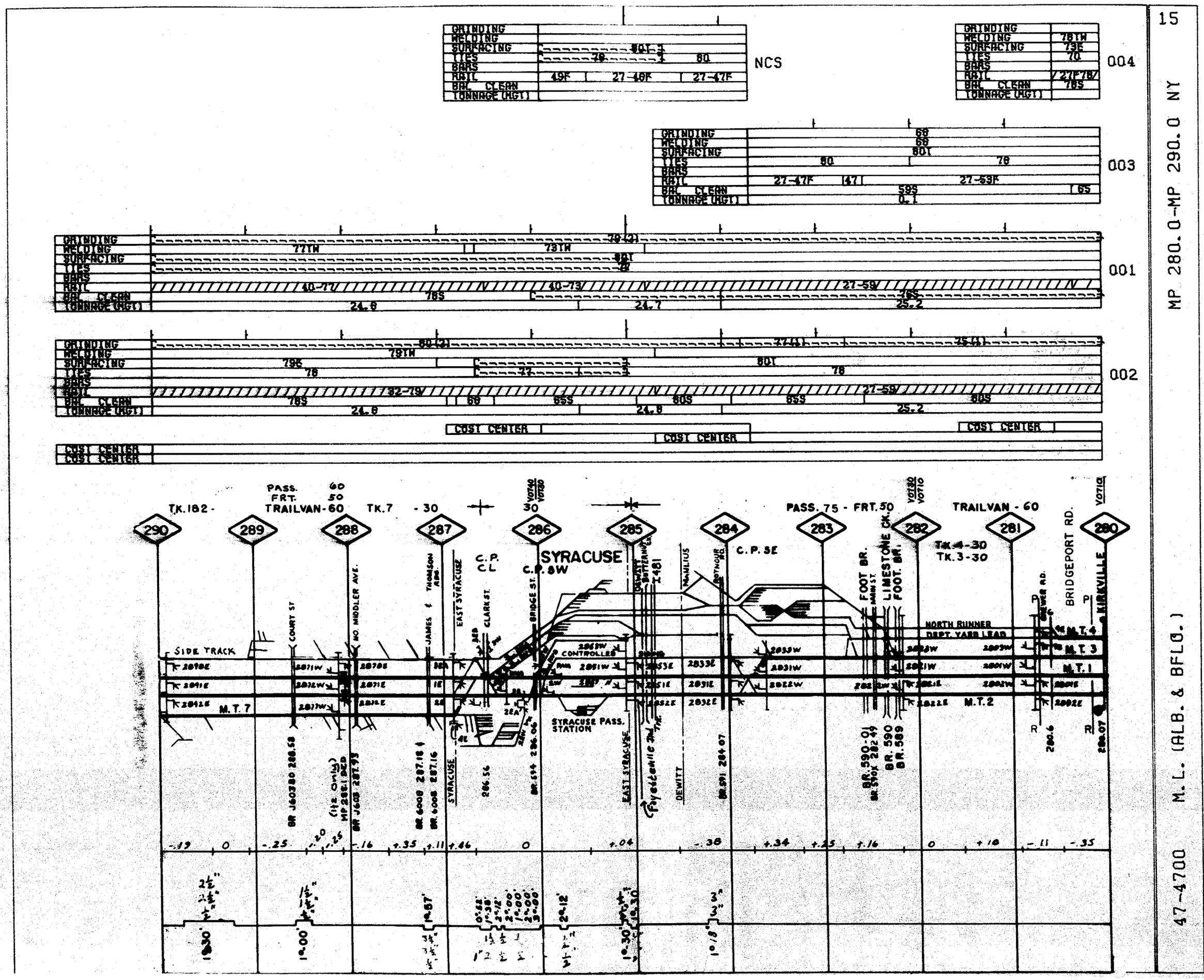

MP 280.0-MP 290.0 NY

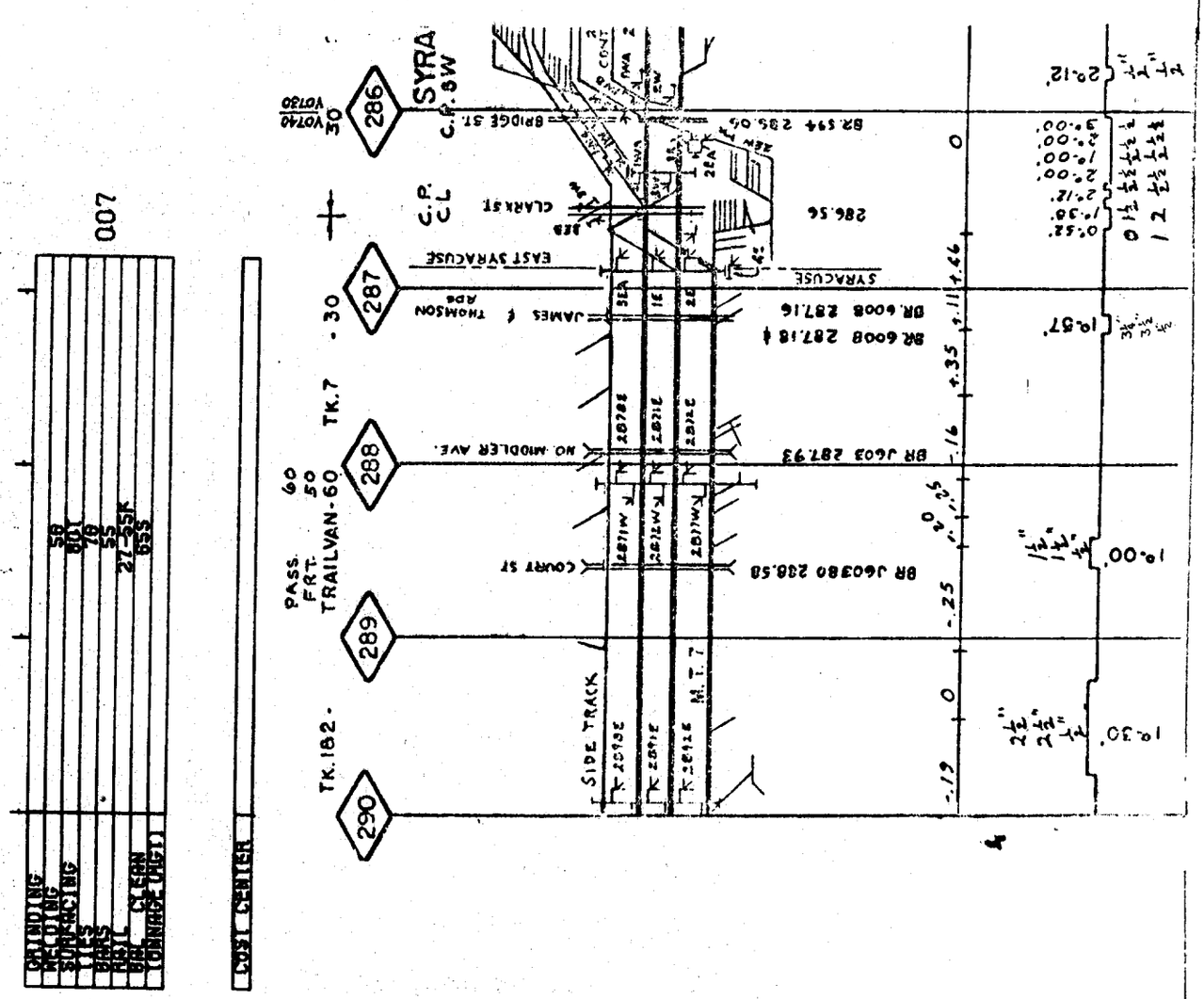
SYRA
C.P. SW
BRIDGE ST.
C.P. CL
CLARK ST
EAST SYRACUSE
SYRACUSE
JAMES & THOMSON AVE
NO. MIDDLER AVE.
COURT ST
SIDE TRACK
M.T. 7
PASS. FRT. TRAILVAN-60
TK.7 - 30
TK.182 -
286
287
288
289
290
007
GRINDING
SCALING
SURFACING
TIES
BRACE
RAIL
BR. CLEAN
(DRAINAGE DITCH)
COST CENTER

MP 290.0-MP 296.5 NY



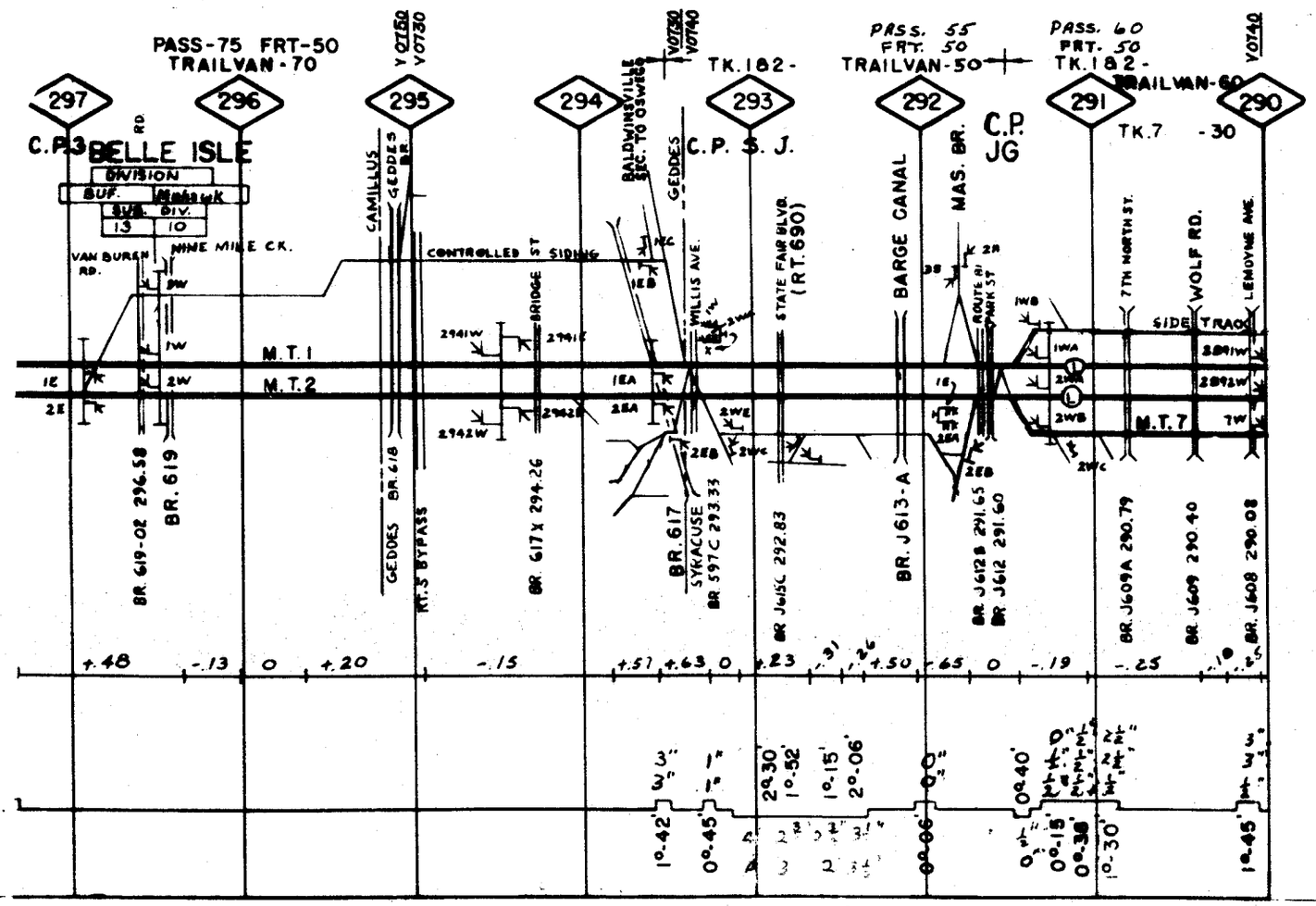

47-4700 M.L. (ALB. & BFLO.)

MP 191.7-MP 191.8 NY

47-4142 M.L. (BOSTON&CP SM)

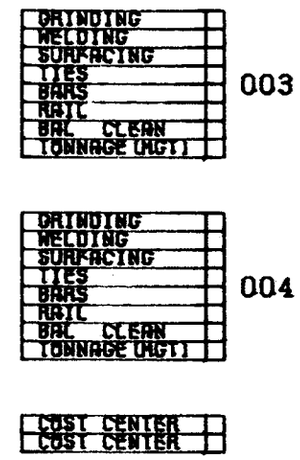

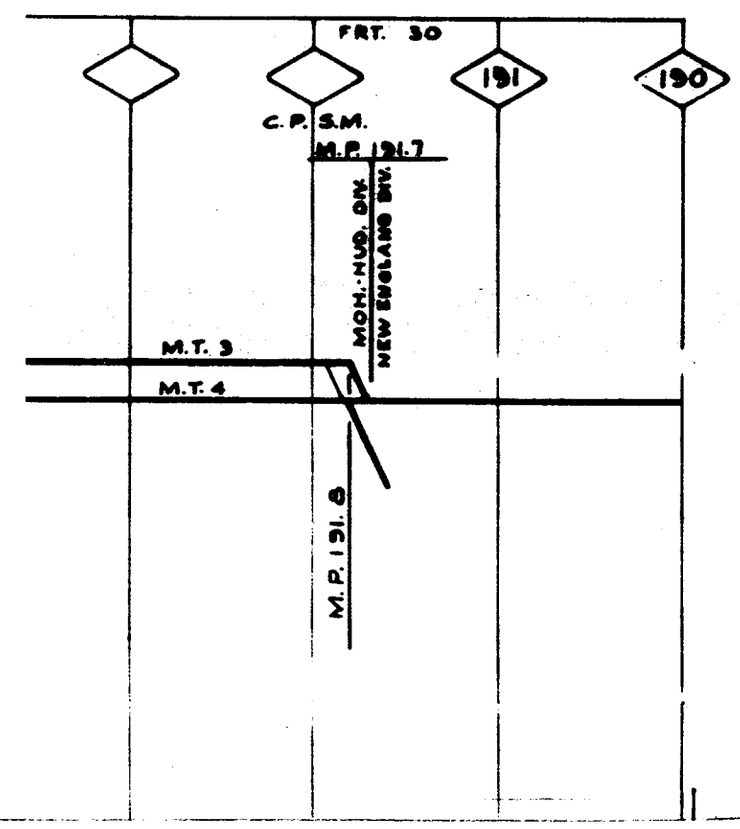

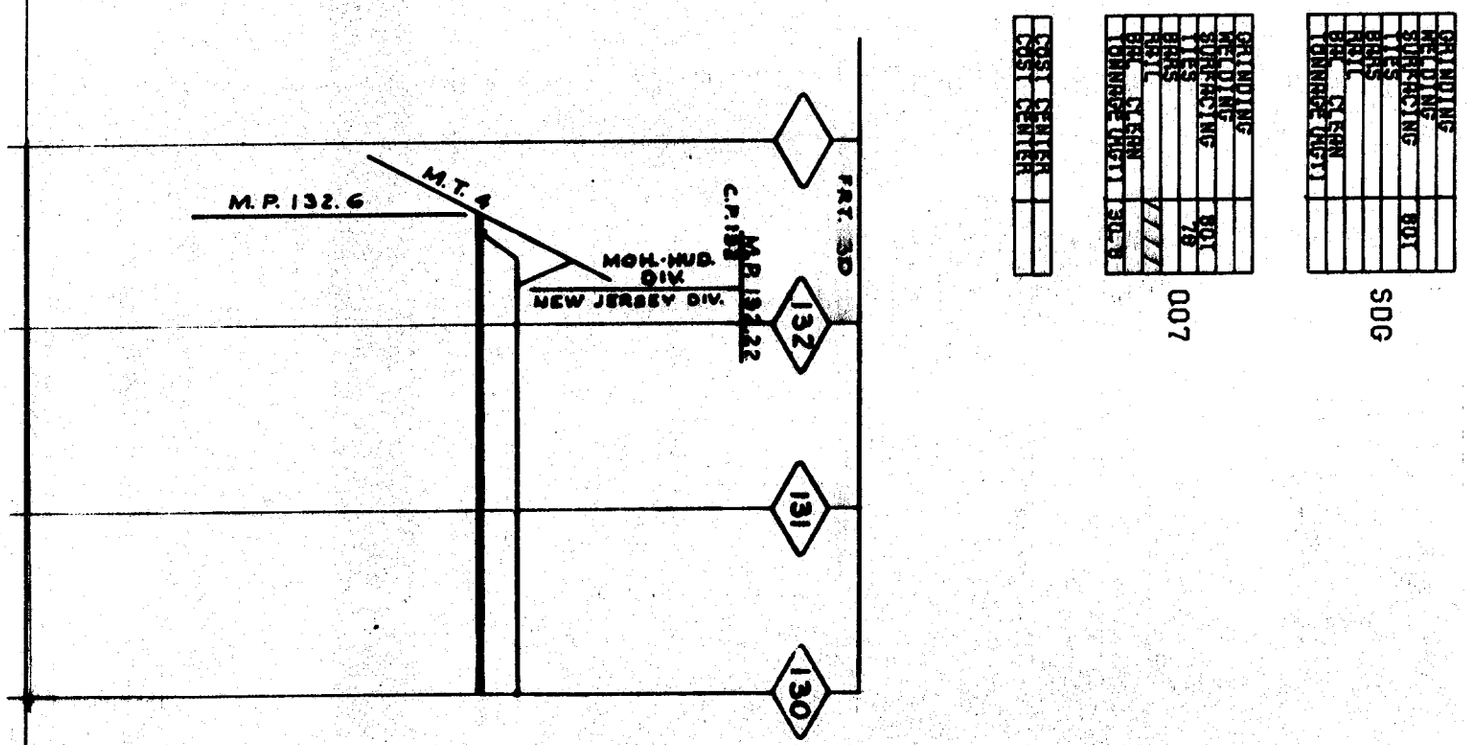

47-4713 RIVER LINE MP 132.2-MP 132.6 NY

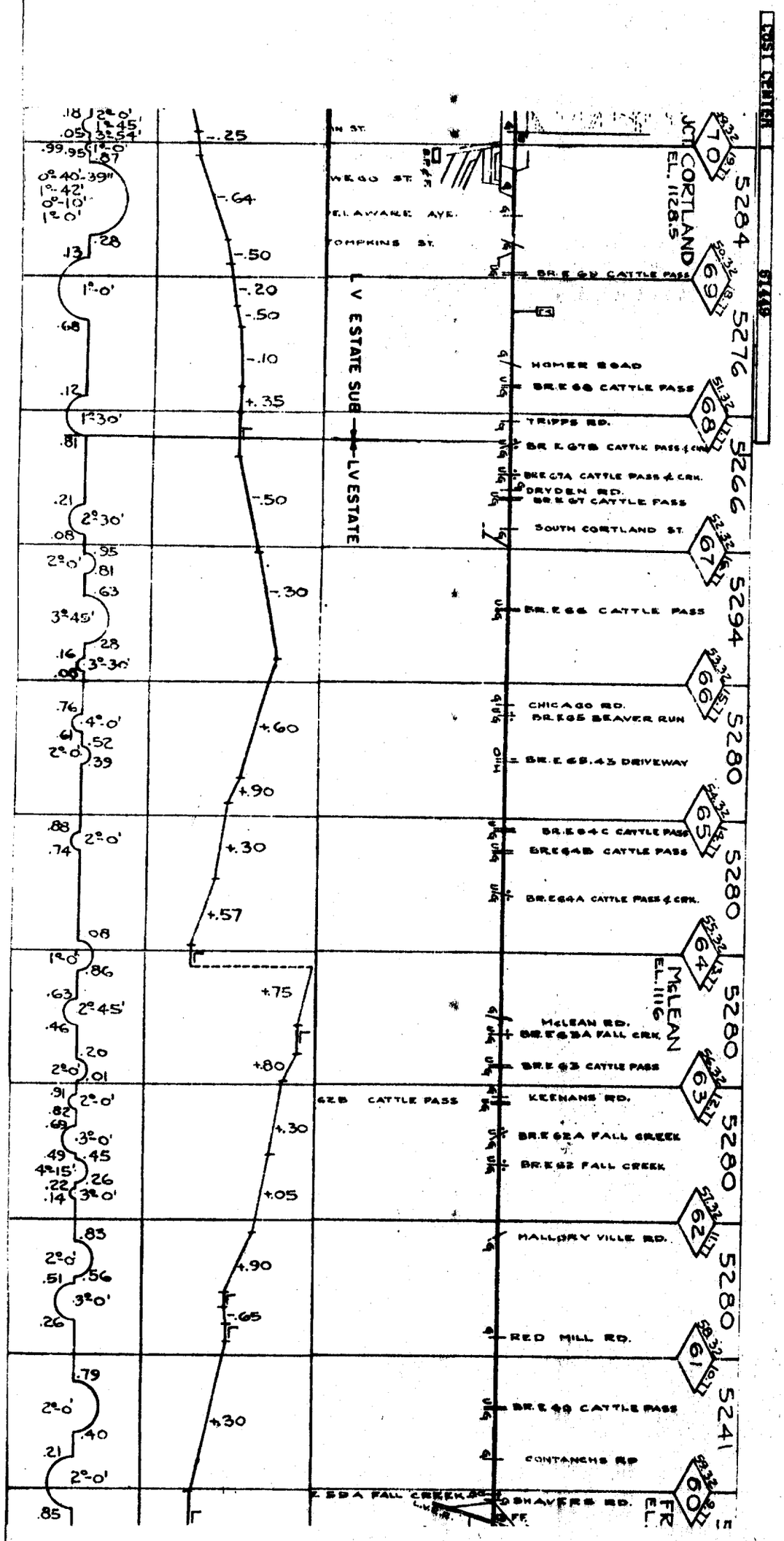
POST CENTER
JCT CORTLAND
EL. 1128.5
McLEAN
EL. 1116
FR
EL.
WEGO ST.
DELAWARE AVE.
TOMPKINS ST.
L V ESTATE SUB
L V ESTATE
HOMER ROAD
TRIPPS RD.
DRYDEN RD.
SOUTH CORTLAND ST.
CHICAGO RD.
McLEAN RD.
KEENANS RD.
MALLORY VILLE RD.
RED MILL RD.
CONTANCHS RD
SHAVERS RD.
5284
5276
5266
5294
5280
5280
5280
5280
5280
5241

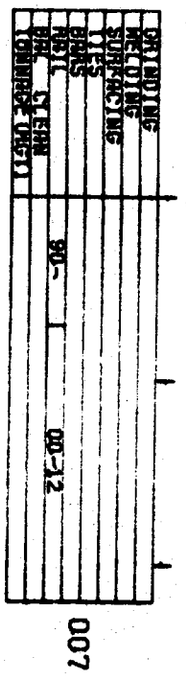
CORTLAND
DEKALB
SUNNYSIDE
LISLE
BRAS
ALTA
BRIGHTON
HERSEY
COMMERCE CREEK
90-
00-12

007

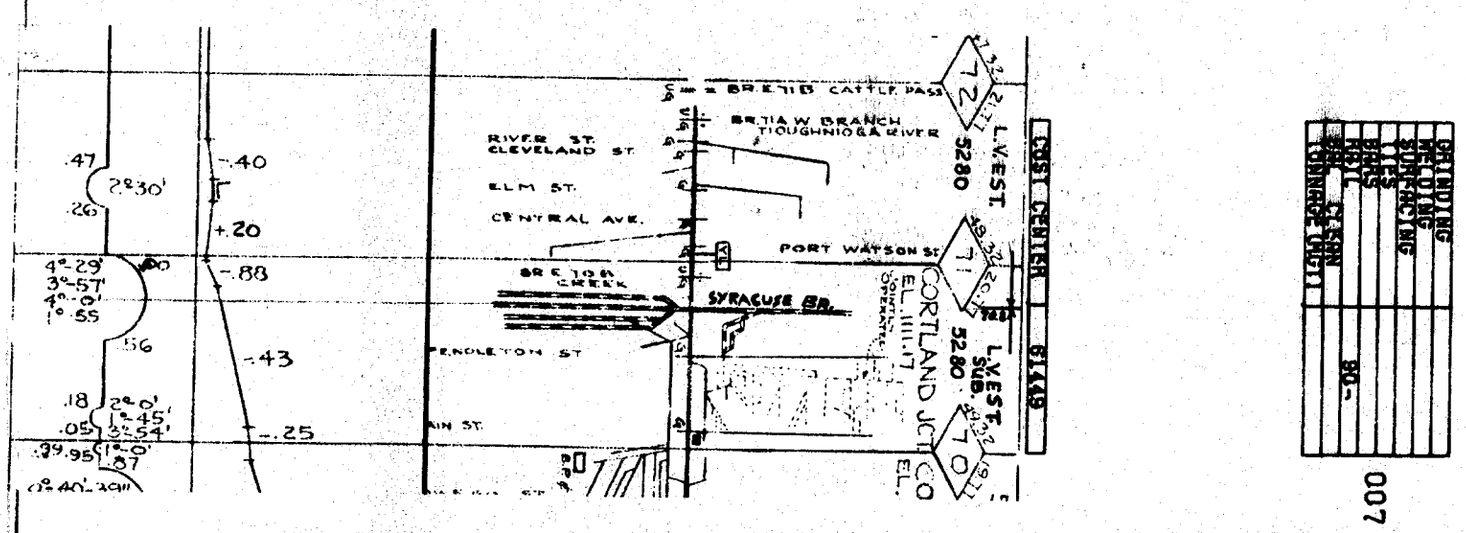

007

47-0607 CORTLAND INDUSTRIAL TRK. SUB MP 70.0-MP 70.8 NY

MP 2.2-MP 10.0 NY







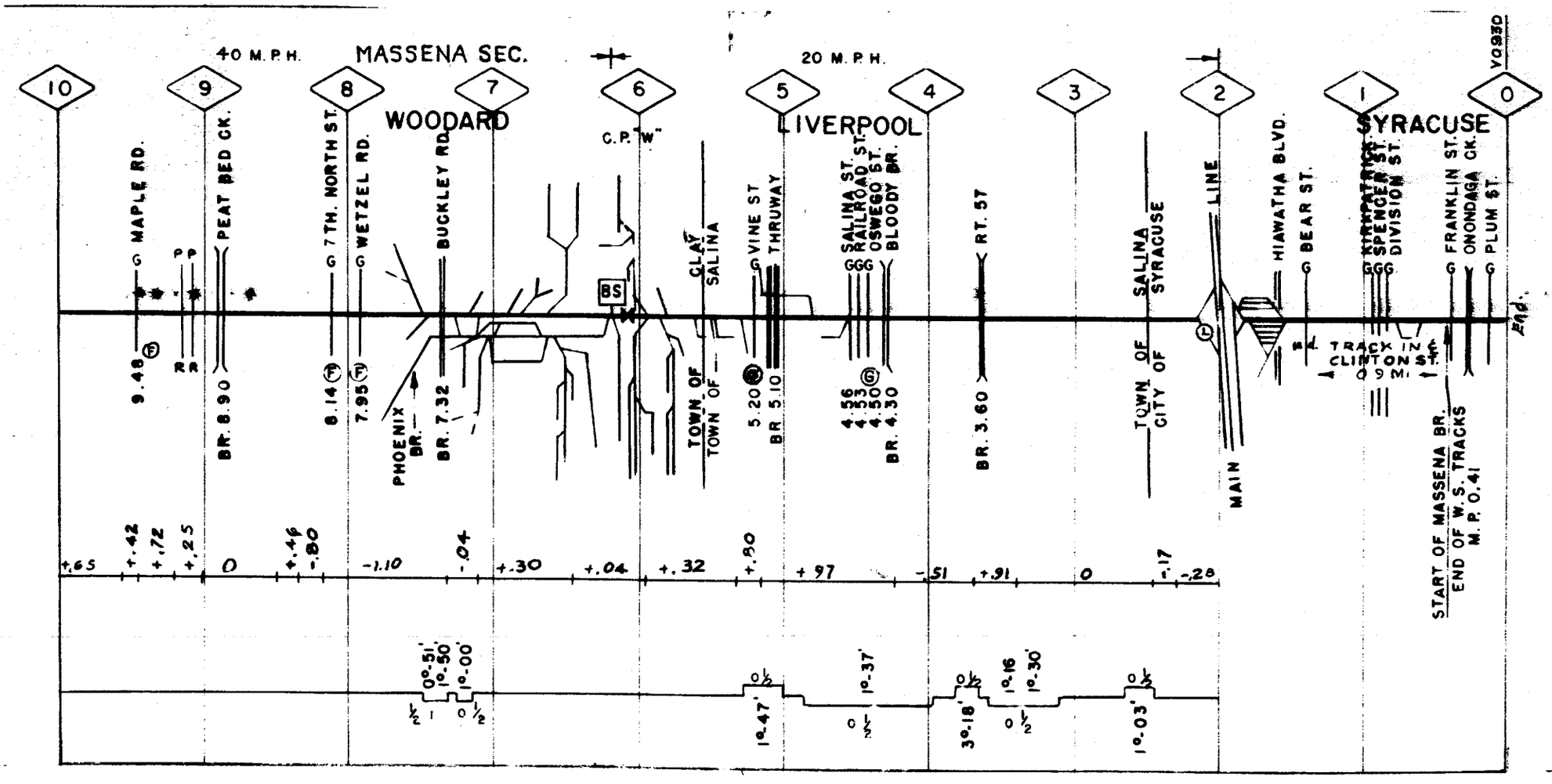

47-4721 MASSENA BR.

MP 10.0-MP 20.0 NY

GRINDING	
WELDING	
SURFACING	
TIES	
BARS	
RAIL	
BAL CLEAN	
TONNAGE (MGT)	

SDG

GRINDING			67			
WELDING						
SURFACING			801			
TIES			77			
BARS	53	51	47	49	48	
RAIL	05-53	05-51	05-47	55F 05-49	05-48	
BAL CLEAN			809			
TONNAGE (MGT)			7.9			

007

COST CENTER

COST CENTER

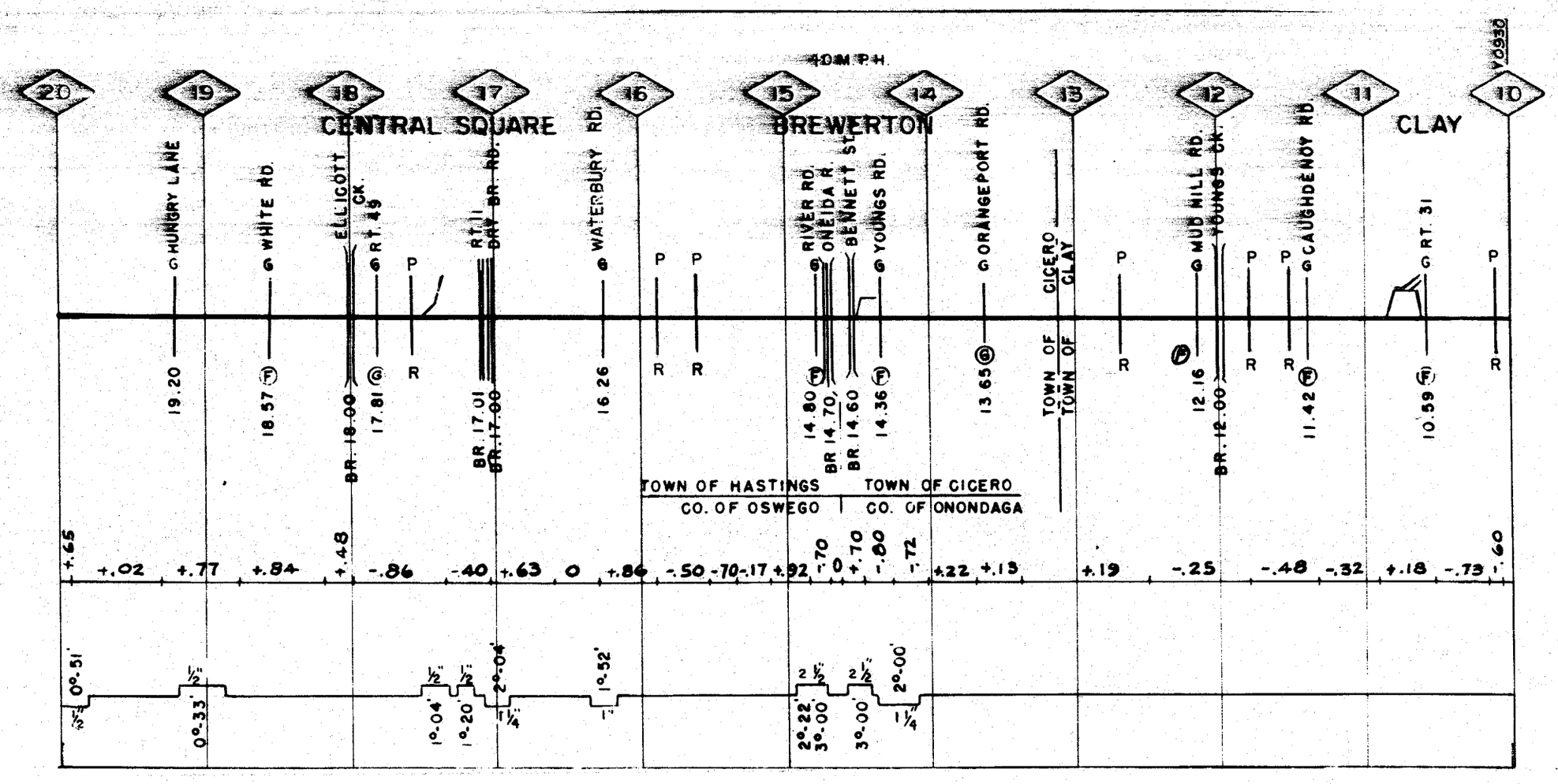

47-4721 MASSENA SEC.

MP 20.0-MP 30.0 NY

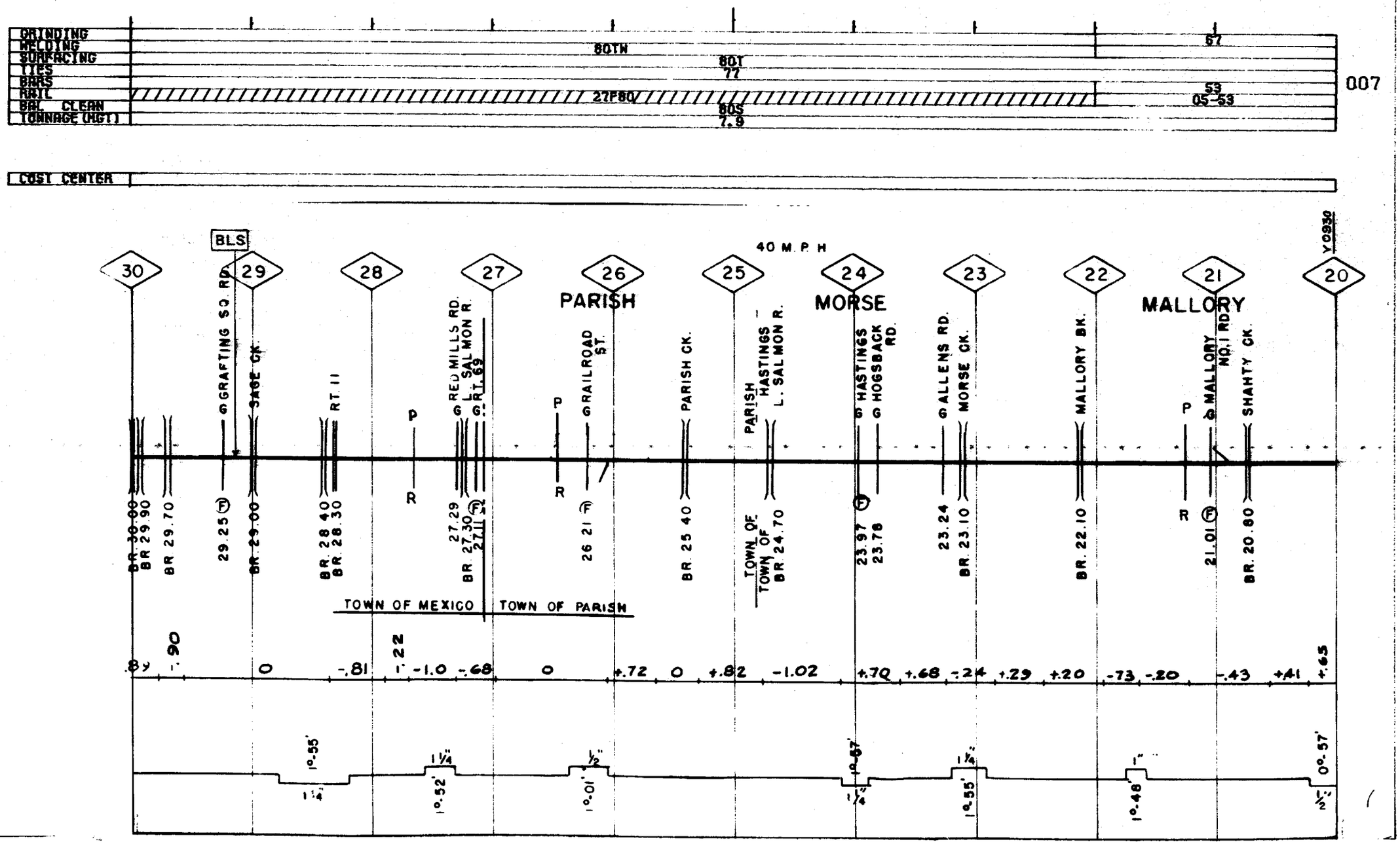

MASSENA SEC.

47-4721

MP 30.0-MP 40.0 NY

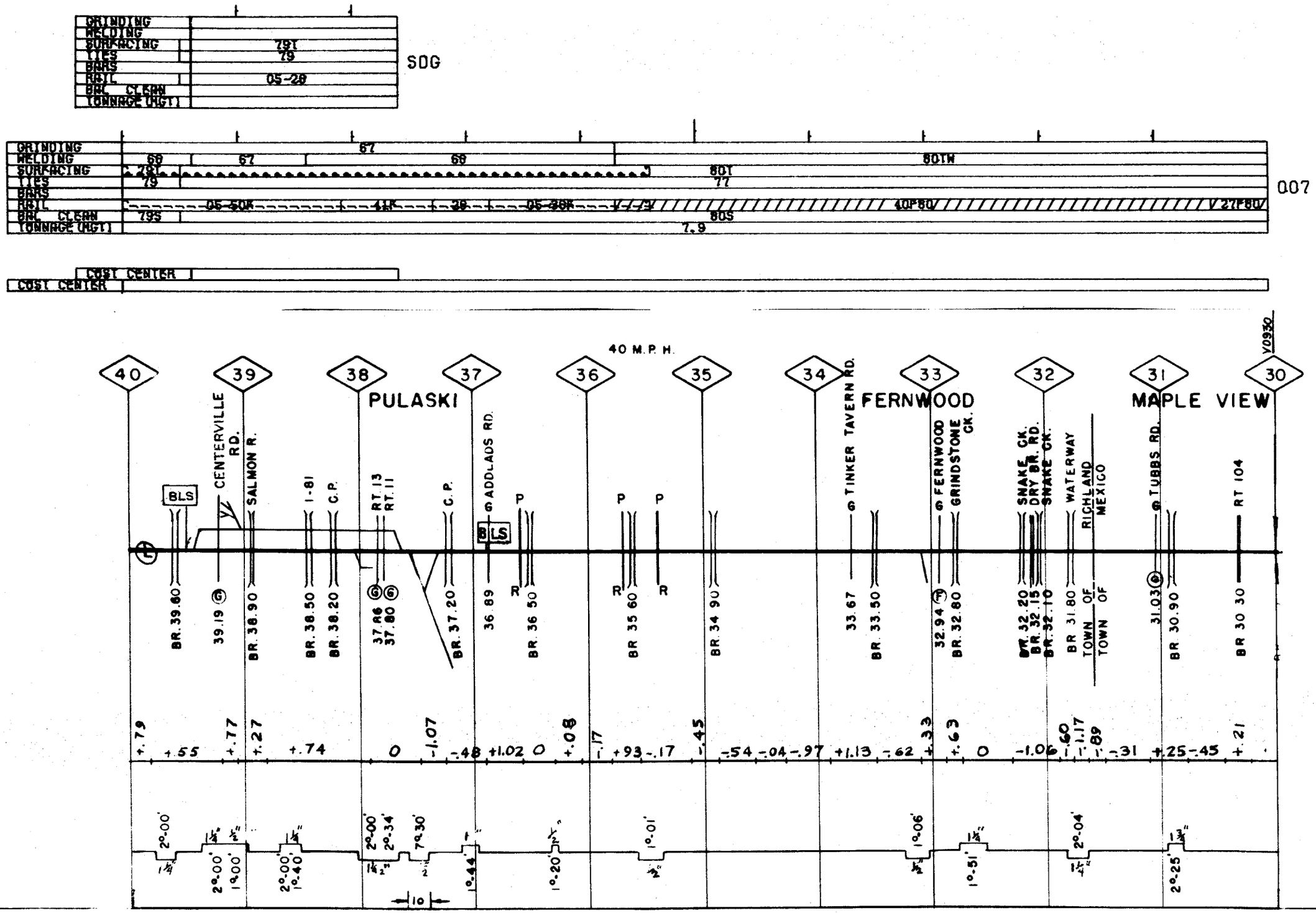

47-4721 MASSENA SEC.

MP 40.0-MP 50.0 NY

47-4721 MASSENA SEC.

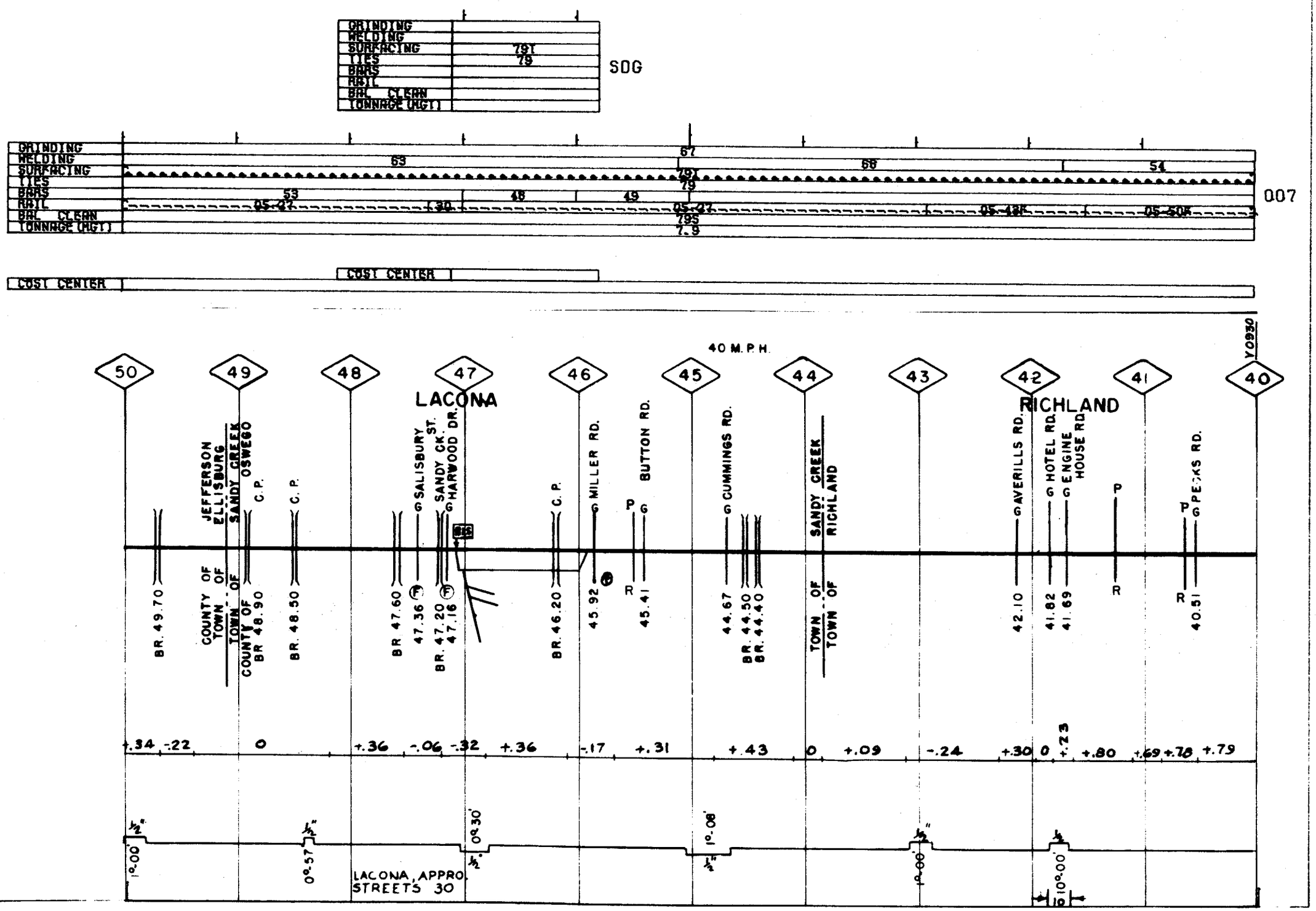

MP 50.0-MP 60.0 NY

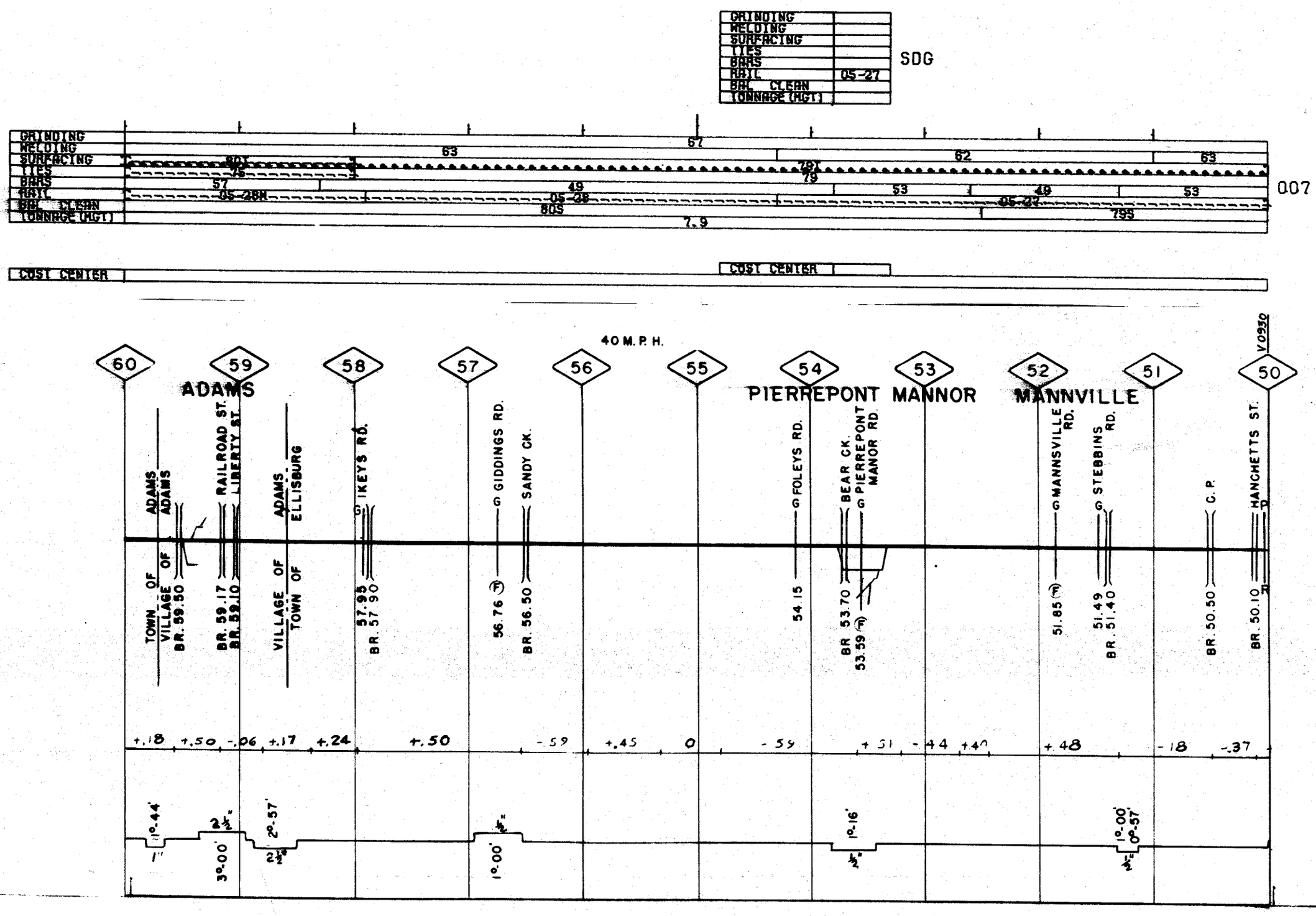

47-4721 MASSENA SEC.

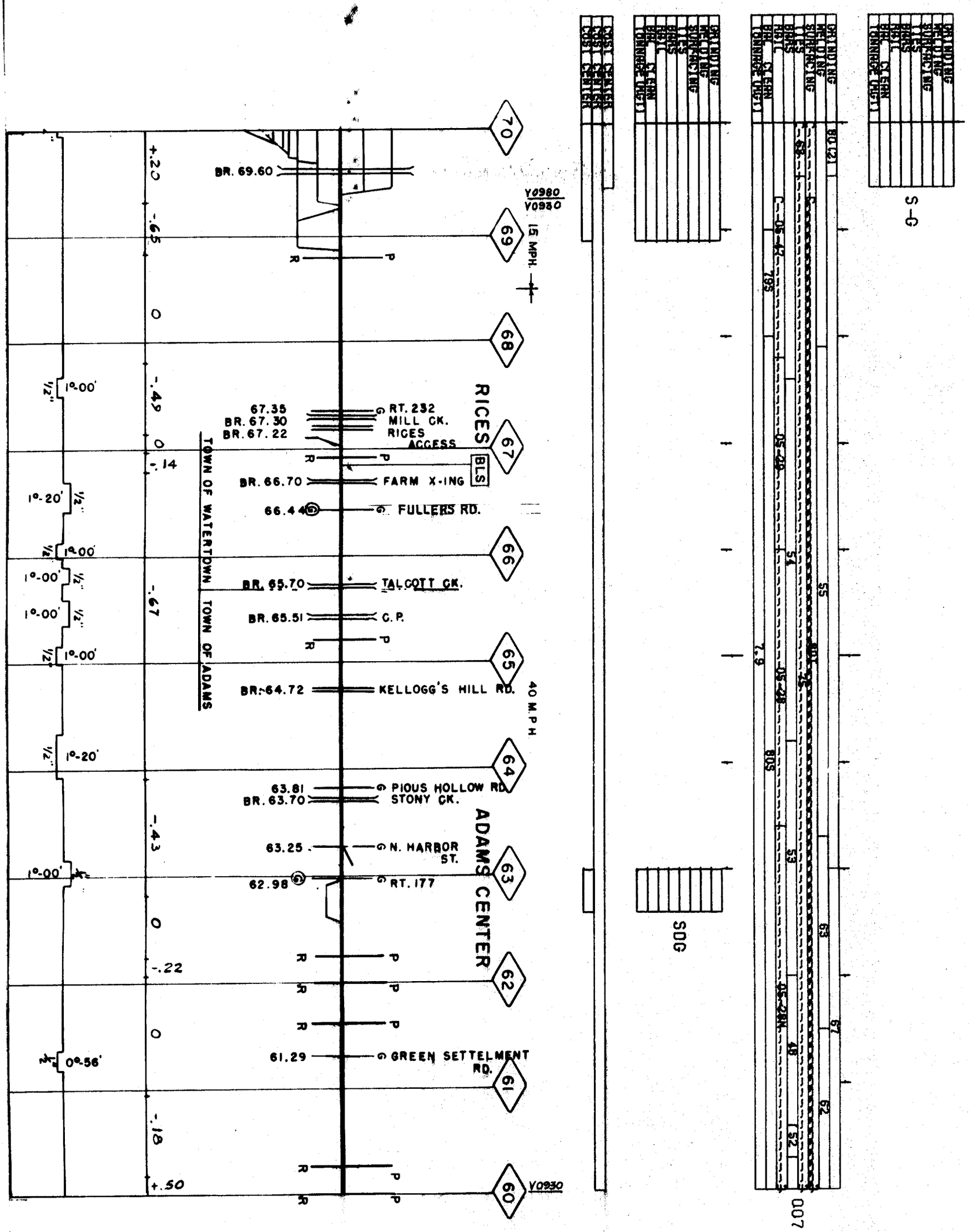
70
69
68
67
66
65
64
63
62
61
60
BR. 69.60
Y0980
Y0980
15 MPH
67.35
BR. 67.30
BR. 67.22
RT. 232
MILL CK.
RICES ACCESS
RICES
BLS
BR. 66.70
FARM X-ING
66.44
FULLERS RD.
BR. 65.70
TALCOTT CK.
BR. 65.51
C.P.
TOWN OF WATERTOWN
TOWN OF ADAMS
BR. 64.72
KELLOGG'S HILL RD.
40 M.P.H.
63.81
BR. 63.70
PIOUS HOLLOW RD.
STONY CK.
63.25
N. HARBOR ST.
62.98
RT. 177
ADAMS CENTER
61.29
GREEN SETTELMENT RD.
Y0930
+.20
-.65
0
-.49
0
-.14
-.67
-.43
0
-.22
0
-.18
+.50
1°-00'
1°-20'
1°-00'
1°-00'
1°-00'
1°-20'
1°-00'
0°-56'
1/2"
1/2"
1/2"

MP 70.0-MP 80.0 NY

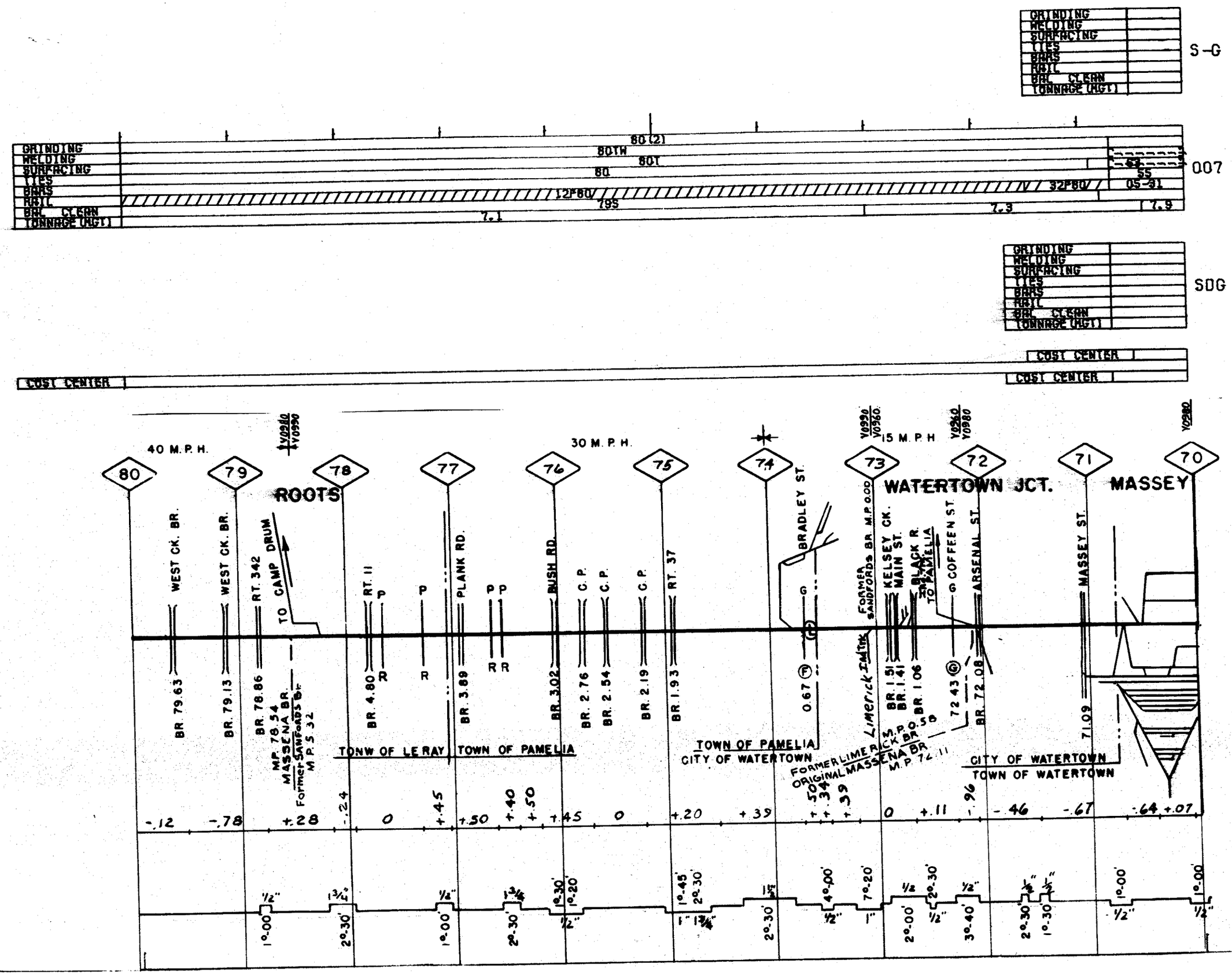

MASSENA SEC.

47-4721

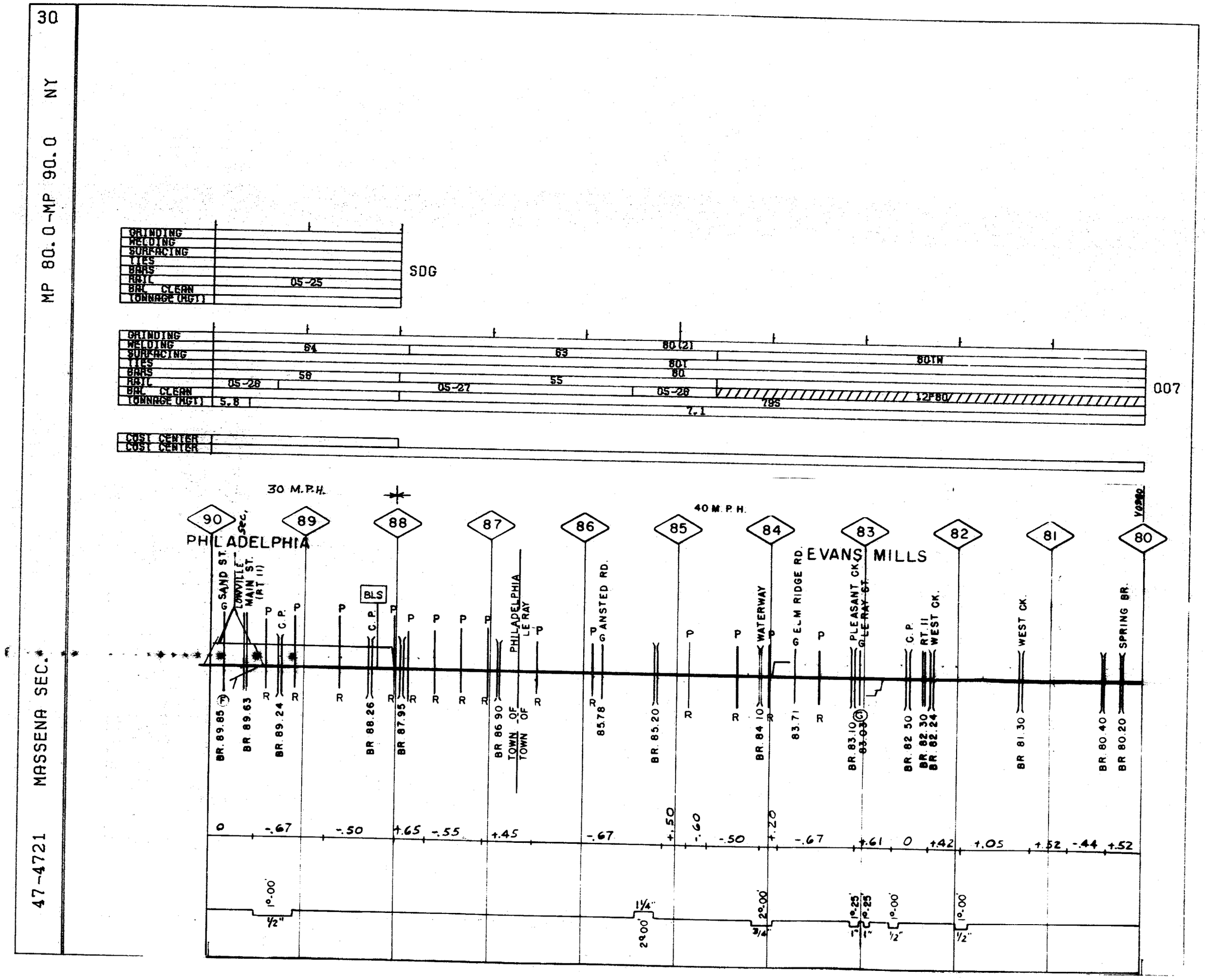
30
MP 80.0-MP 90.0 NY
47-4721 MASSENA SEC.
GRINDING
WELDING
SURFACING
TIES
BARS
RAIL
BAL CLEAN
TONNAGE (MGT)
05-25
SDG
64
63
80(2)
80I
80IW
58
55
80
05-26
05-27
05-28
12F80
5.8
7.1
7.95
007
COST CENTER
COST CENTER
30 M.P.H.
40 M.P.H.
90
89
88
87
86
85
84
83
82
81
80
PHILADELPHIA
EVANS MILLS
SAND ST.
LOWVILLE SEC.
MAIN ST. (RT 11)
C.P.
BLS
PHILADELPHIA
LE RAY
ANSTED RD.
WATERWAY
ELM RIDGE RD.
PLEASANT CK.
LE RAY ST.
RT. 11
WEST CK.
SPRING BR.
BR. 89.85
BR 89.63
BR 89.24
BR 88.26
BR 87.95
BR 86.90
TOWN OF
TOWN OF
85.78
BR. 85.20
BR. 84.10
83.71
BR. 83.10
83.03
BR. 82.50
BR. 82.30
BR. 82.24
BR 81.30
BR. 80.40
BR 80.20
0
-.67
-.50
+.65
-.55
+.45
-.67
+.50
-.60
-.50
+.20
-.67
+.61
0
+.42
+.05
+.52
-.44
+.52
1°-00'
1/2"
1¼"
2°00'
2°00'
3/4"
1°-25'
1°-25'
1"
1"
1°-00'
1/2"
1°-00'
1/2"

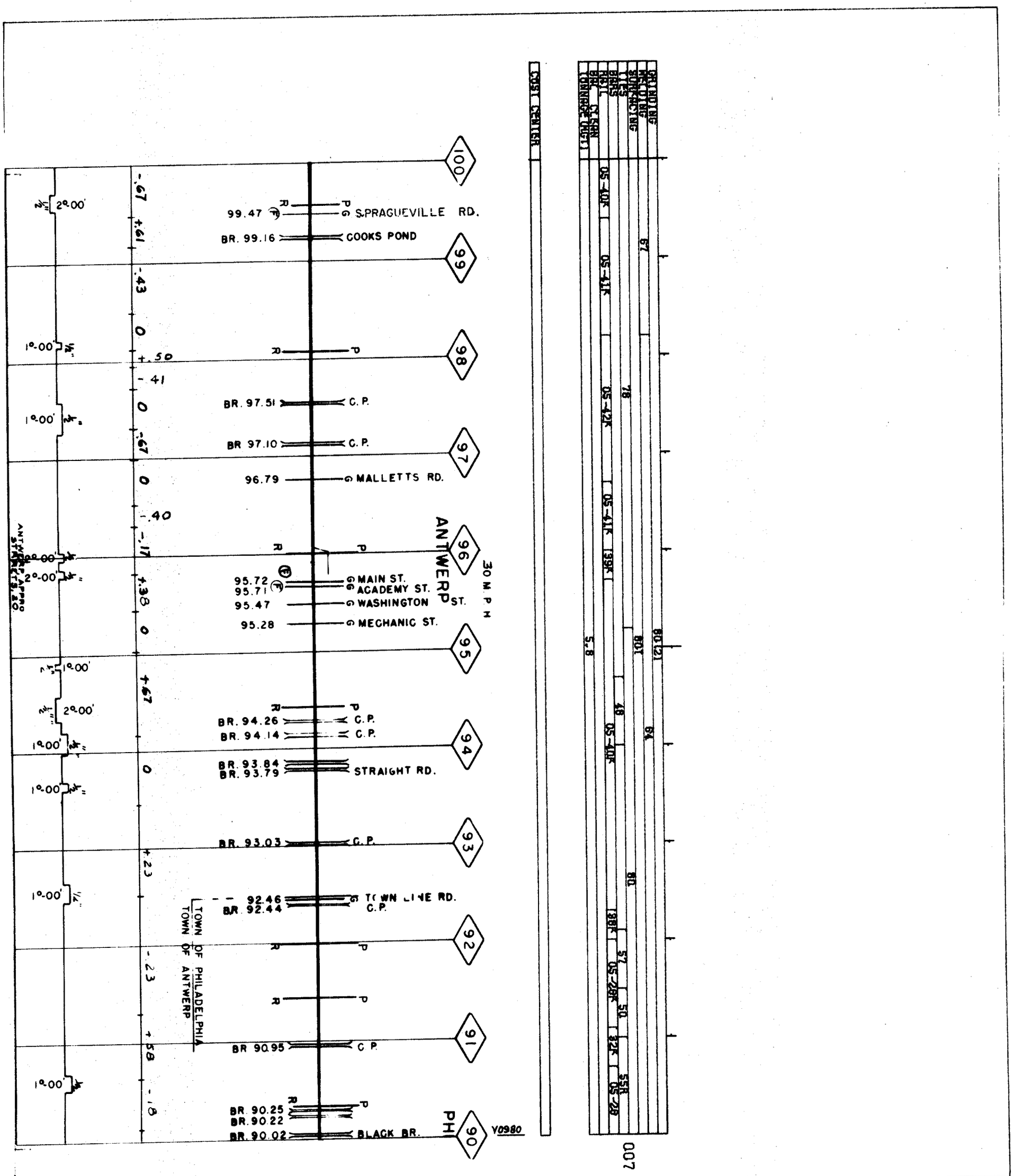
100
99
98
97
96
95
94
93
92
91
90
99.47
S.PRAGUEVILLE RD.
BR. 99.16
COOKS POND
BR. 97.51
C. P.
BR 97.10
C. P.
96.79
MALLETTS RD.
ANTWERP
30 M P H
95.72
MAIN ST.
95.71
ACADEMY ST.
95.47
WASHINGTON ST.
95.28
MECHANIC ST.
BR. 94.26
C. P.
BR. 94.14
C. P.
BR. 93.84
BR. 93.79
STRAIGHT RD.
BR. 93.03
C. P.
92.46
TOWN LINE RD.
BR. 92.44
C. P.
TOWN OF PHILADELPHIA
TOWN OF ANTWERP
BR 90.95
C P.
BR. 90.25
BR. 90.22
BR. 90.02
BLACK BR.
PH
Y0980
GRINDING
RECOATING
SURFACING
TIES
BARS
RAIL
CLASH
BRK
CONNECT (LGT)
05-40K
05-41K
05-42K
05-41K
39K
67
78
80.1
80.121
5.8
48
64
80
38K
57
50
32K
55R
05-28
007
CENTER LINE

MP 100.0-MP 110.0 NY

MASSENA SEC.

47-4721

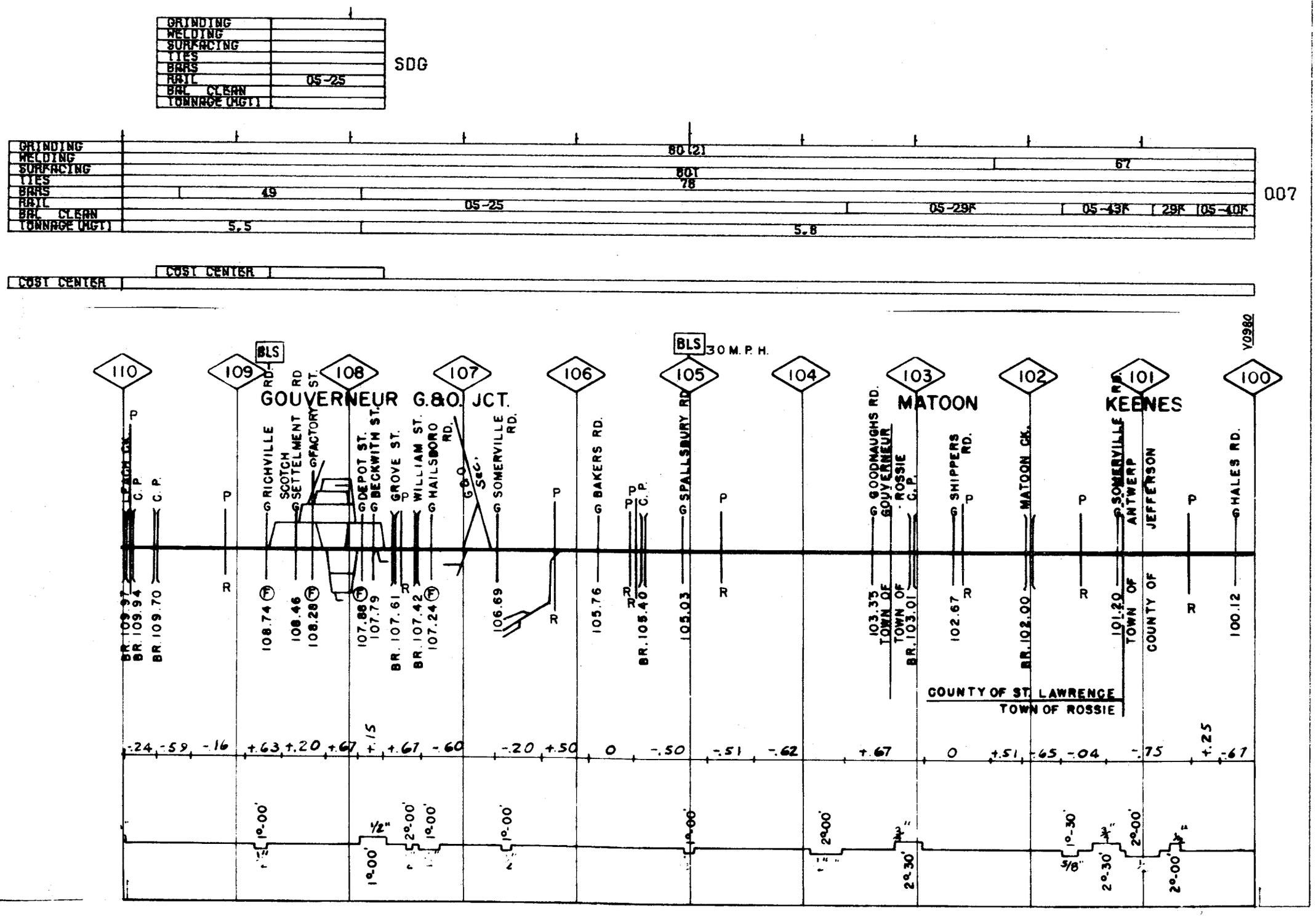

MP 110.0-MP 120.0 NY

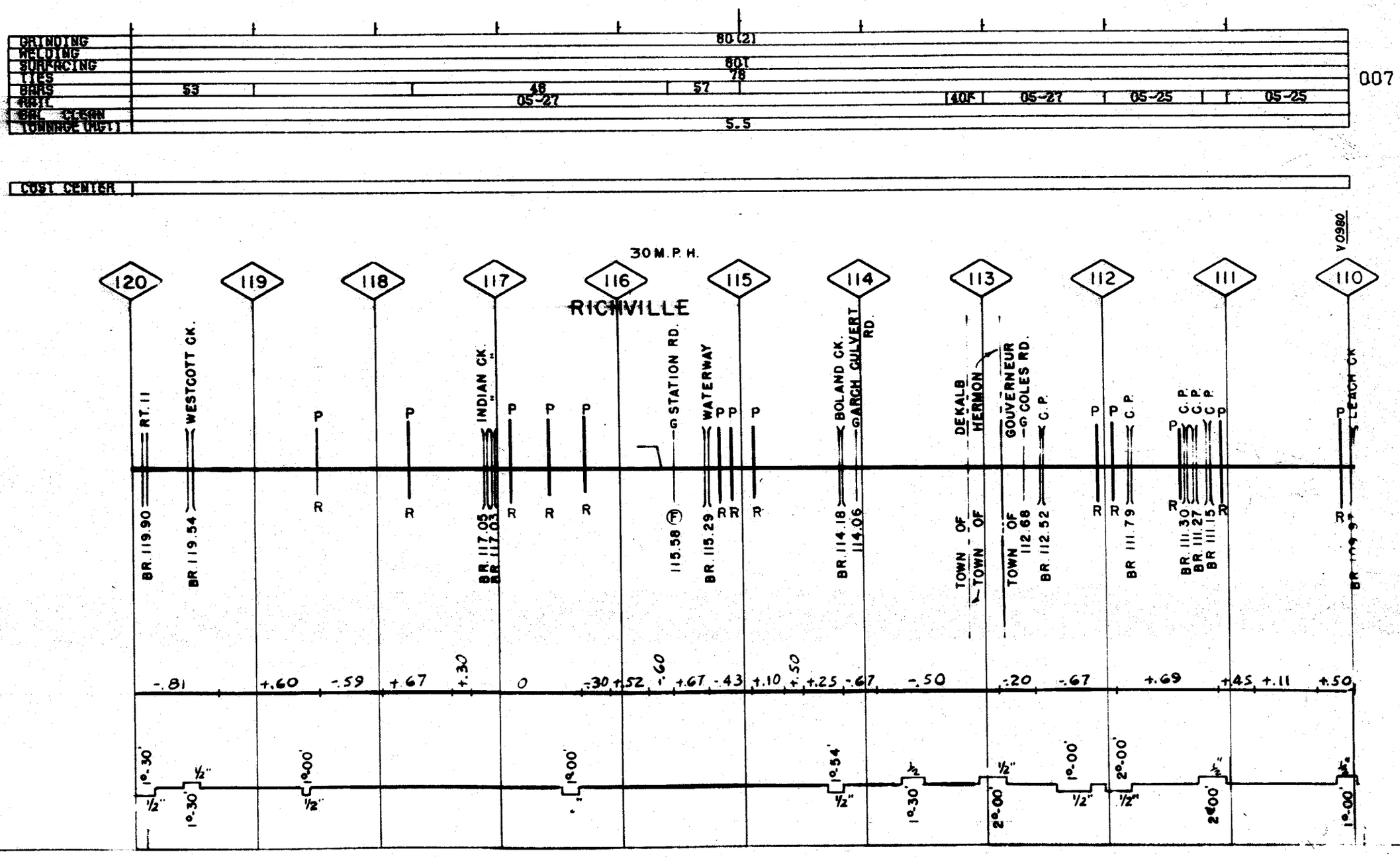

MASSENA SEC.

47-4721

MP 120.0-MP 130.0 NY

GRINDING	
WELDING	
SURFACING	
TIES	
BARS	
RAIL	05-25
BAL CLEAN	
TONNAGE (MGT)	

SDG

GRINDING	80(2)																		
WELDING																			
SURFACING	80I																		
TIES	80																	78	
BARS	53	57		57	54	50	54	53											
RAIL	05-29				05-28M			05-28M											
BAL CLEAN																			
TONNAGE (MGT)	5.5																		

007

COST CENTER	

COST CENTER

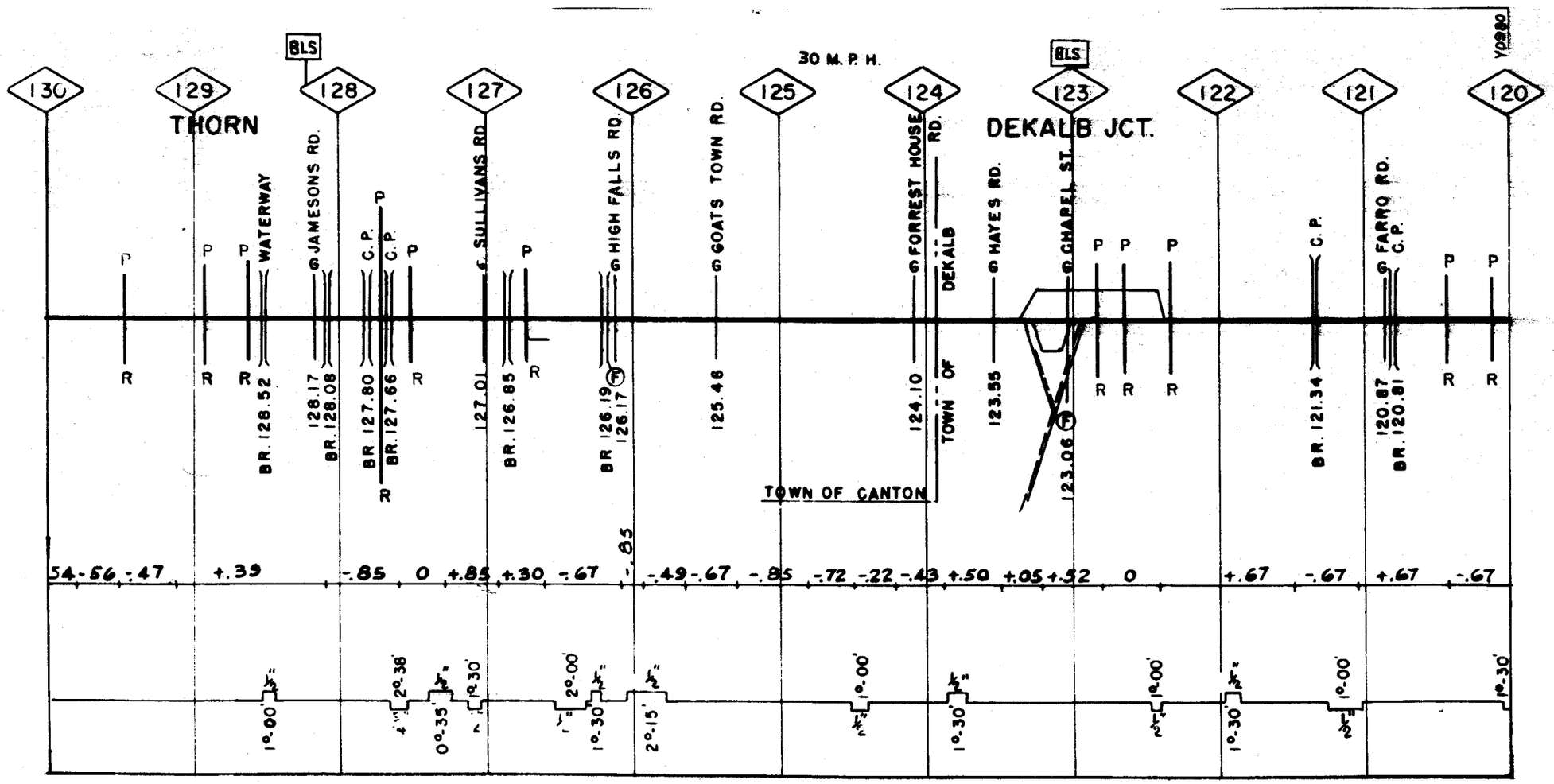

47-4721 MASSENA SEC.

MP 130.0-MP 140.0 NY

GRINDING	80(2)
WELDING	
SURFACING	80T
TIES	80
BARS	50 49 50
RAIL	05-30 05-29
BAL. CLEAN	
TONNAGE (MGT)	5.9 5.5

007

COST CENTER

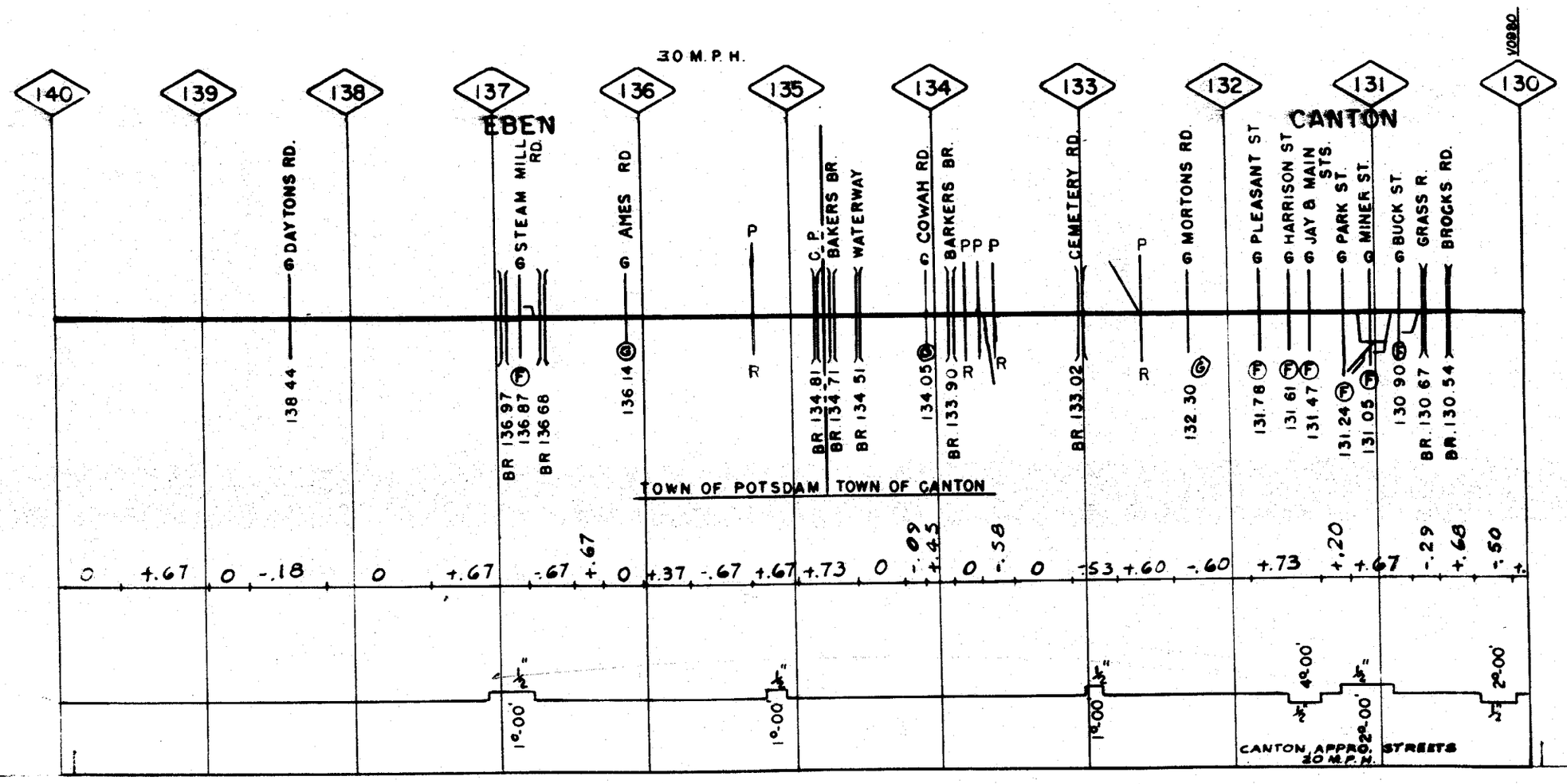

47-4721 MASSENA SEC.

MP 140.0-MP 150.0 NY

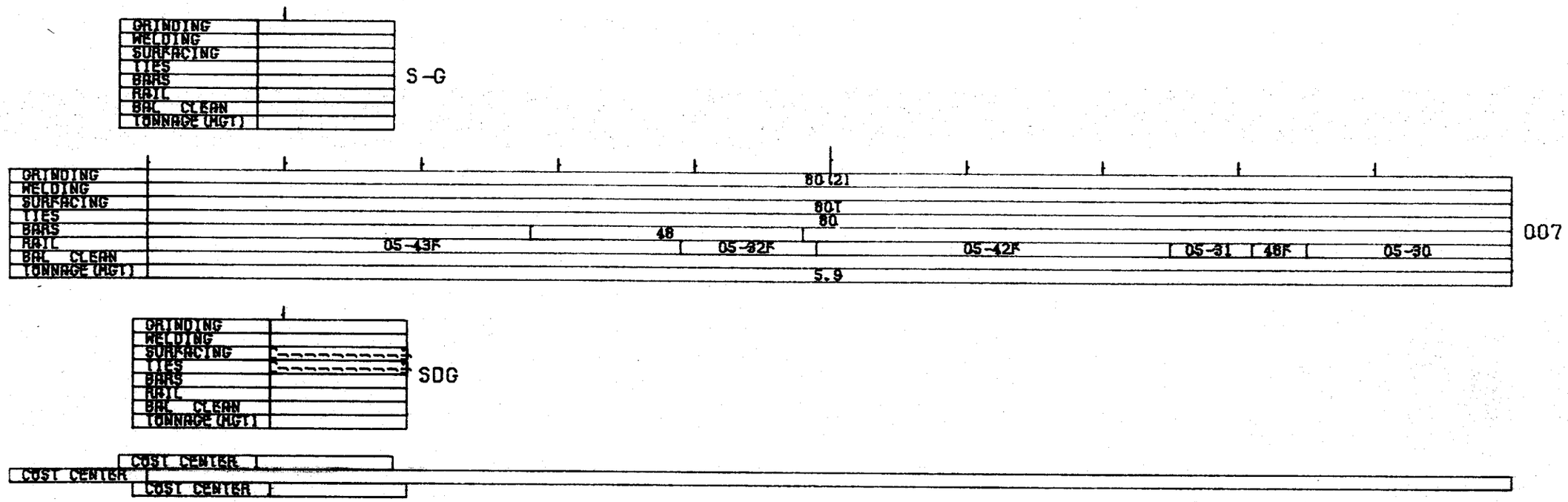

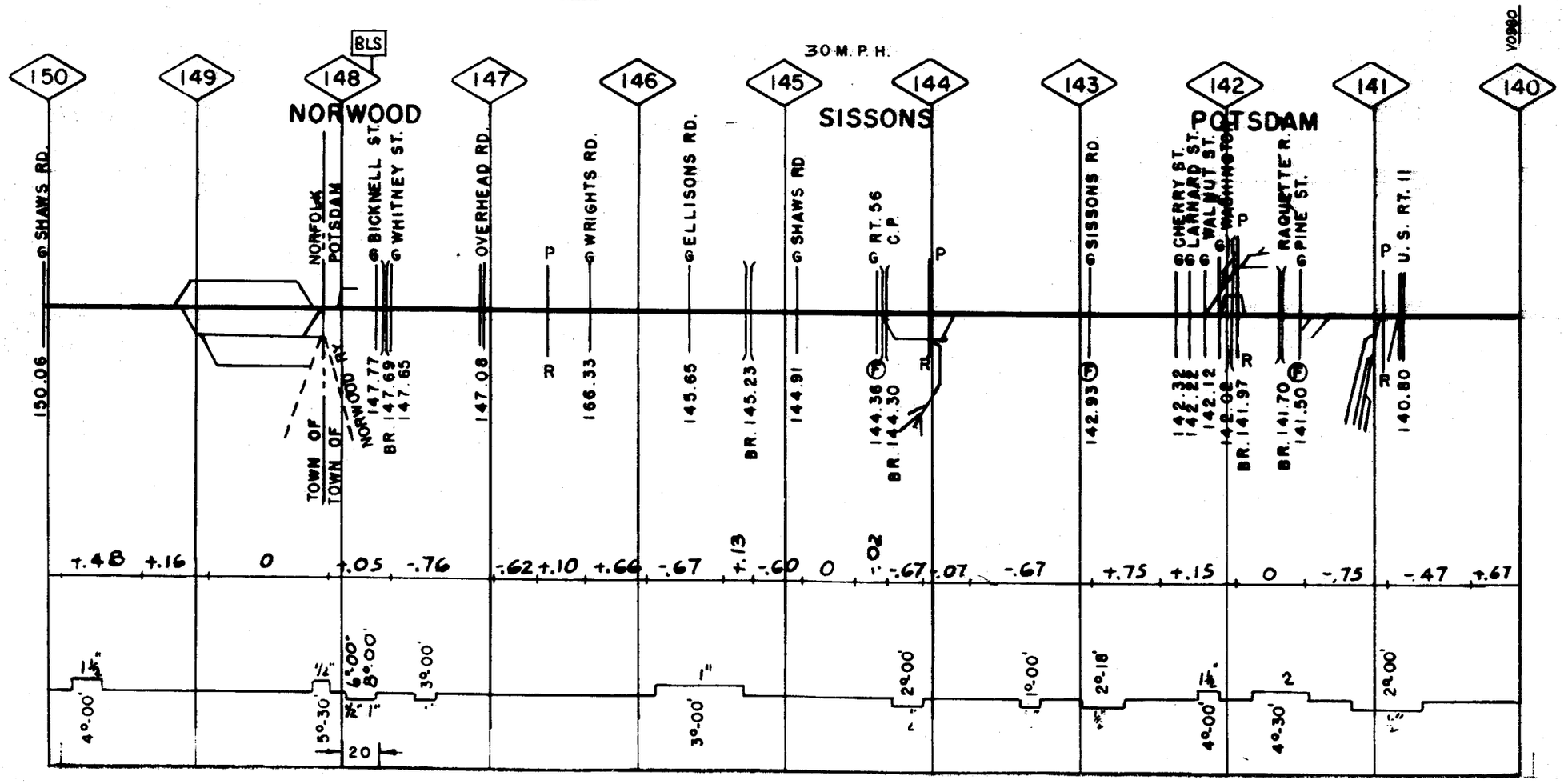

47-4721 MASSENA SEC.

MP 150.0-MP 160.0 NY



MASSENA SEC.

47-4721

MP 160.0-MP 160.5 NY

47-4721 MASSENA SEC.

GRINDING	
WELDING	
SURFACING	
TIES	
BARS	
RAIL	
BAL CLEAN	
TONNAGE (MGT)	

SDG

GRINDING	
WELDING	
SURFACING	80I
TIES	80
BARS	
RAIL	80-11
BAL CLEAN	
TONNAGE (MGT)	5.9

007

COST CENTER	
COST CENTER	

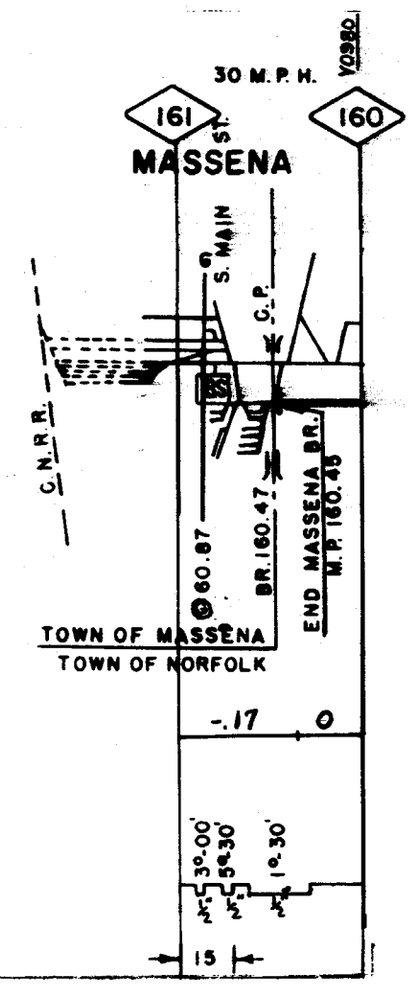

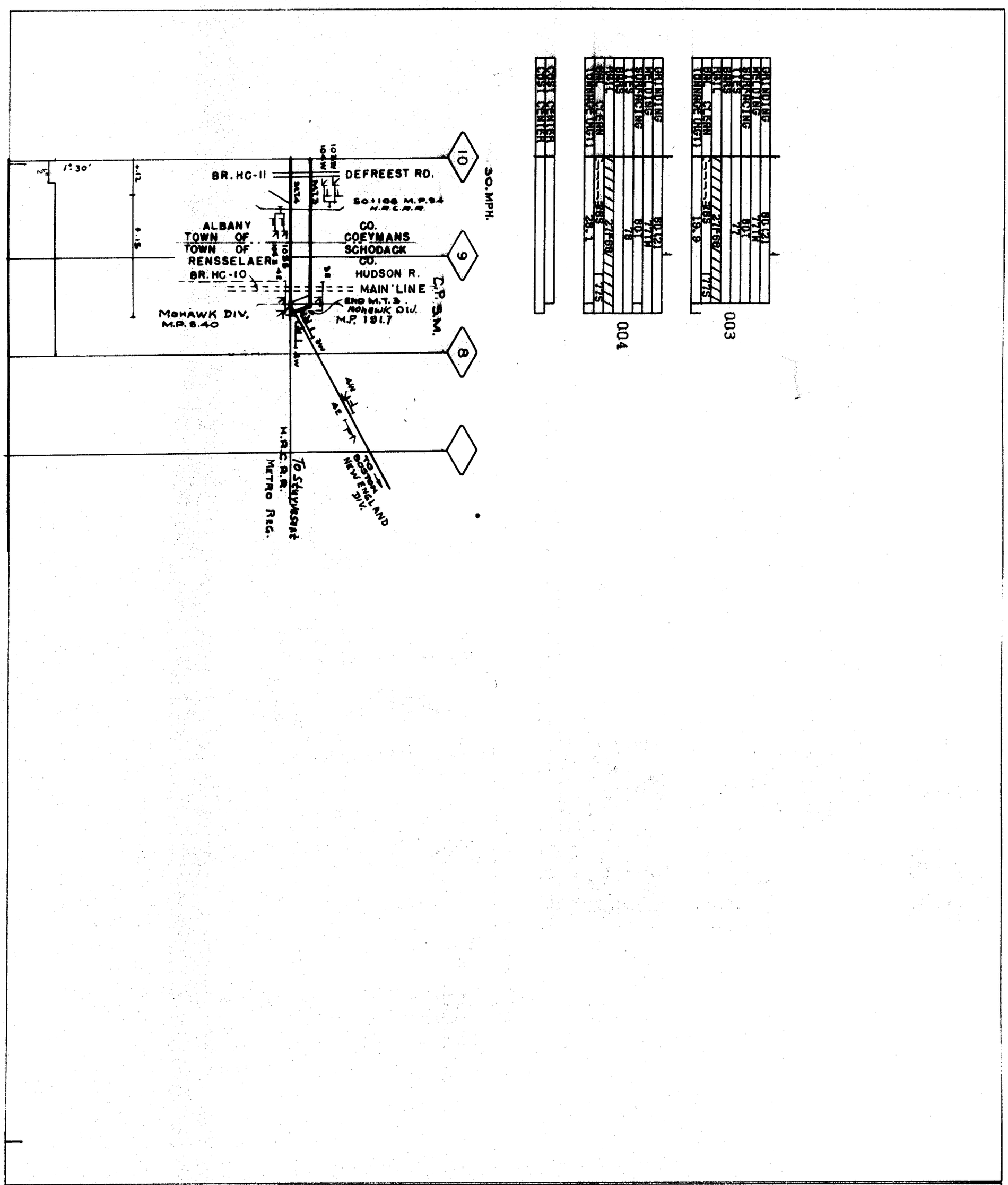
BR. HC-11
DEFREEST RD.
30 MPH.
ALBANY
TOWN OF
TOWN OF
RENSSELAER
CO.
COEYMANS
SCHODACK
CO.
HUDSON R.
BR. HC-10
MAIN LINE
MOHAWK DIV.
M.P. 8.40
M.P. 191.7
C.P. S.M.
TO BOSTON
NEW ENGLAND
DIV.
To Stuyvesant
H.R.R.C.R.R.
METRO REG.
003
004

MP 10.0-MP 17.8 NY

HUDSON RIVER CONN. BR.

47-4732

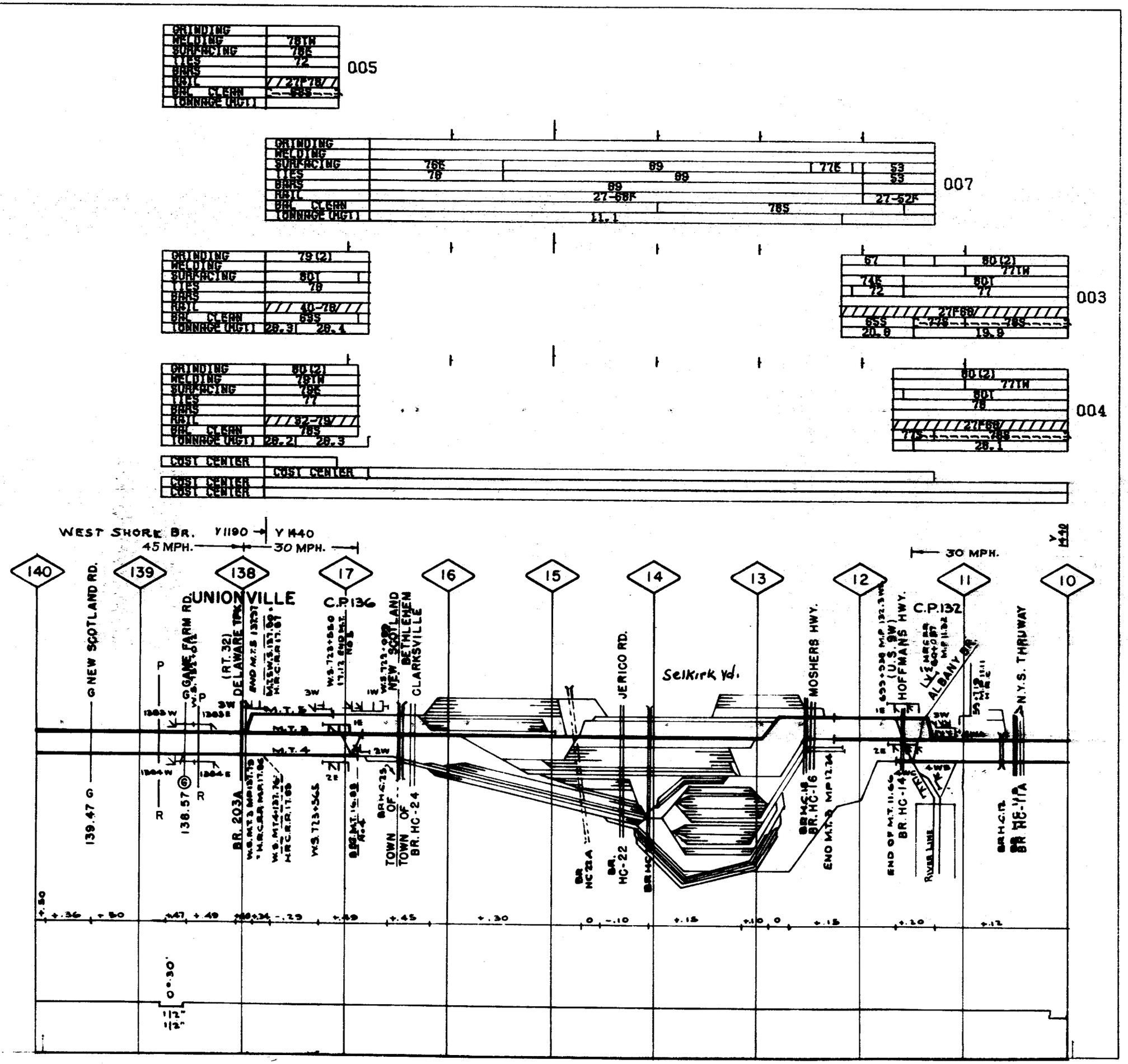

MP 137.8-MP 140.0 NY

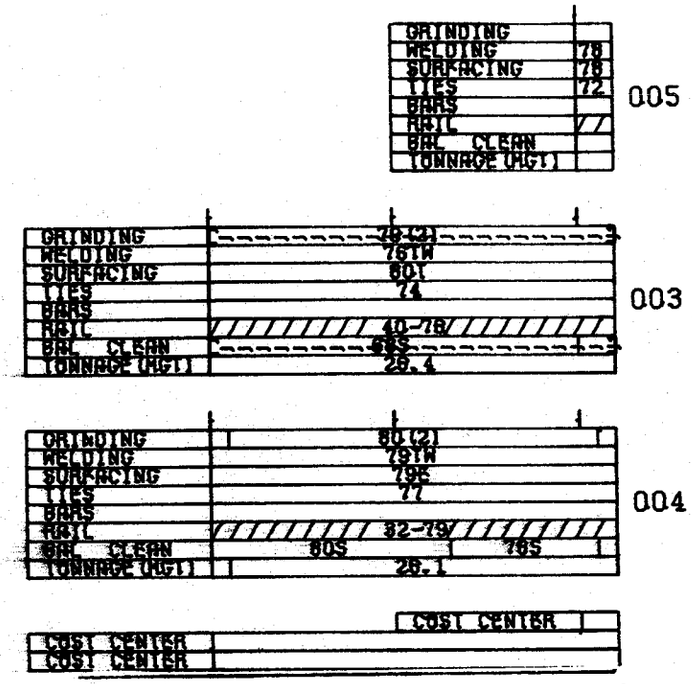

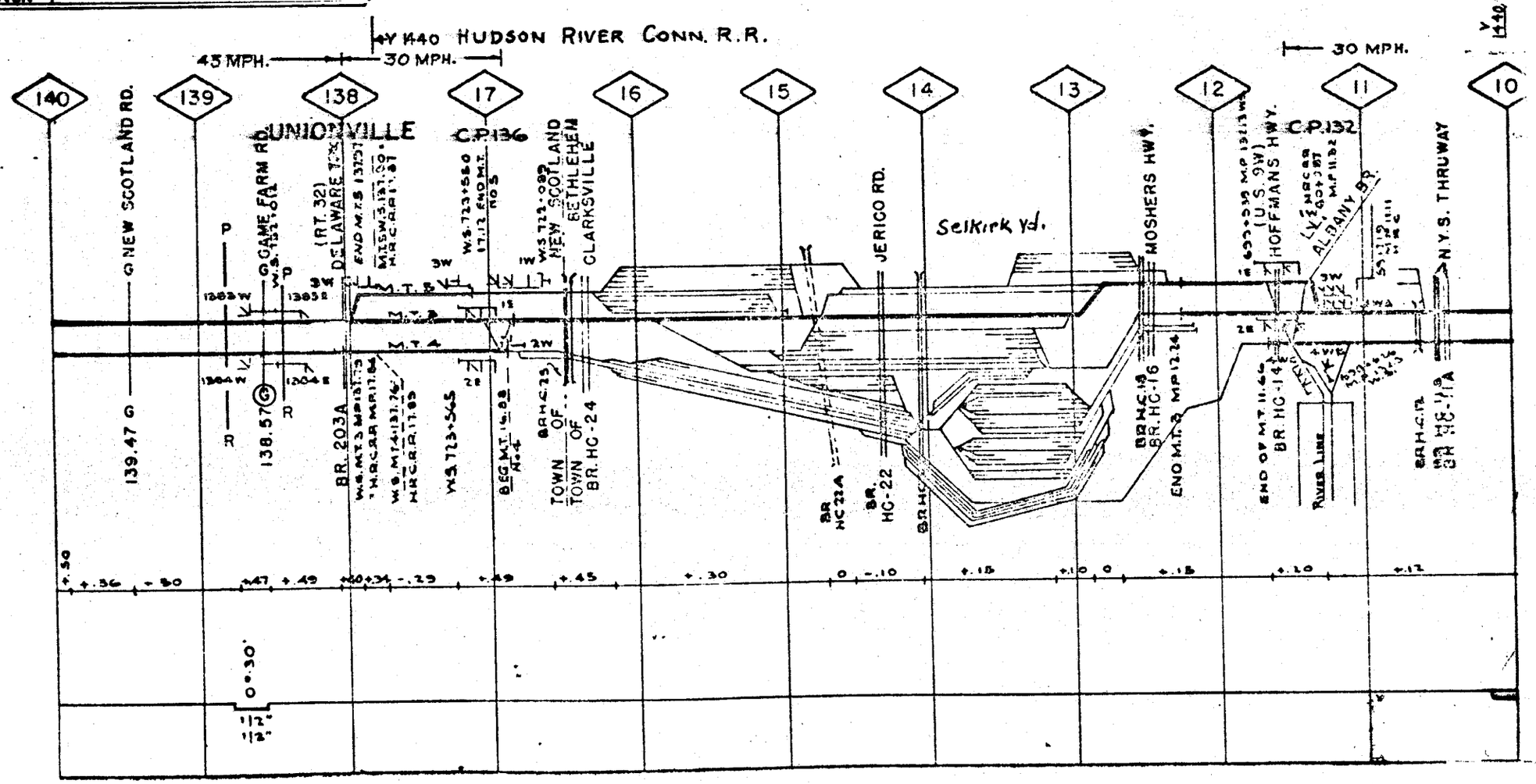

47-4733 WEST SHORE BR.

MP 140.0-MP 150.0 NY

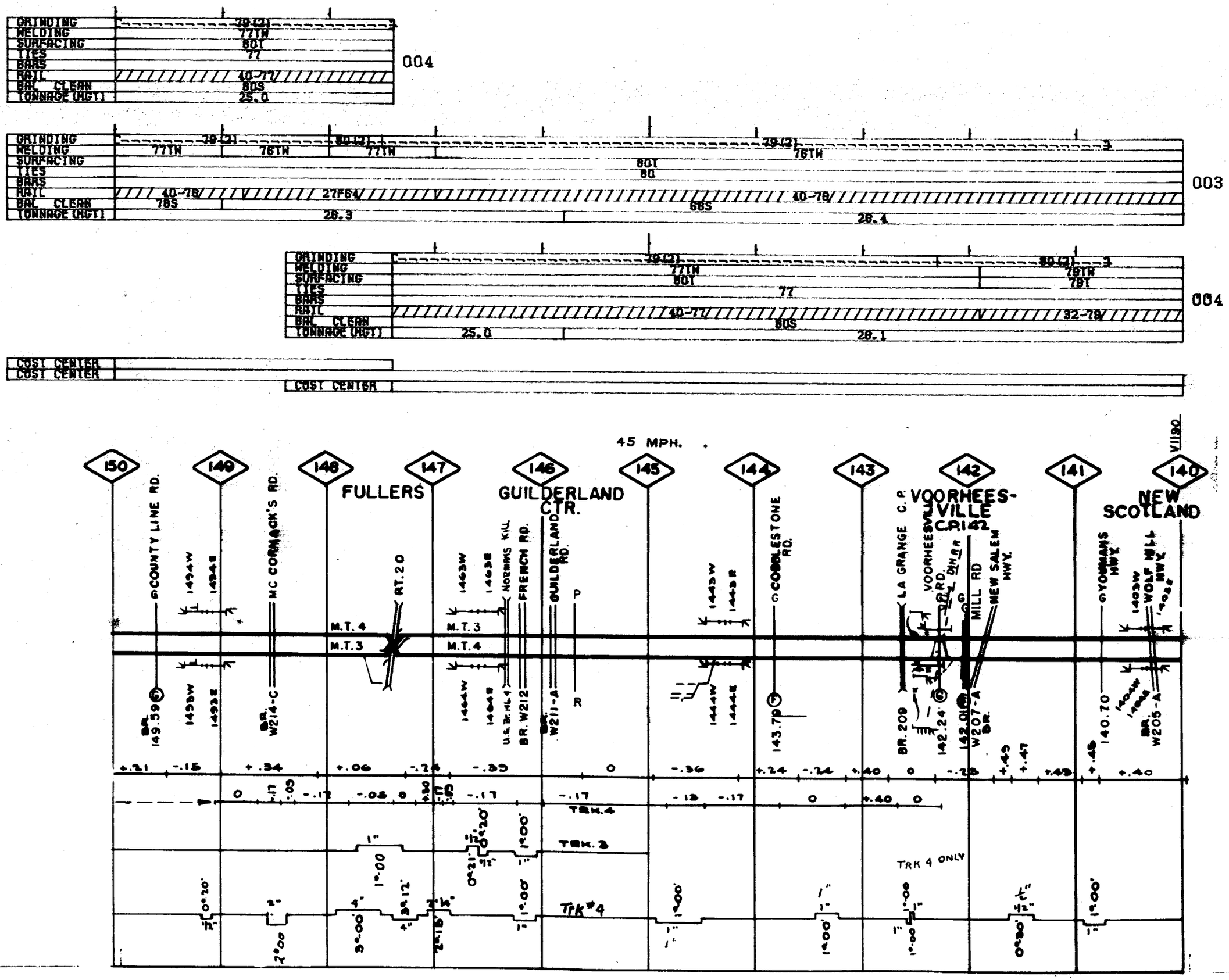

47-4733 WEST SHORE BR.

MP 150.0-MP 160.0 NY



47-4733 WEST SHORE BR.

MP 160.0-MP 170.0 NY

GRINDING											
WELDING											
SURFACING			78E					79I			
TIES			78					79			
BRAS											
RAIL		05-27			05-57F		05-27			05-43F	
BAL CLEAN											
TONNAGE (MGT)		0.1					0.3				

007

COST CENTER	61761

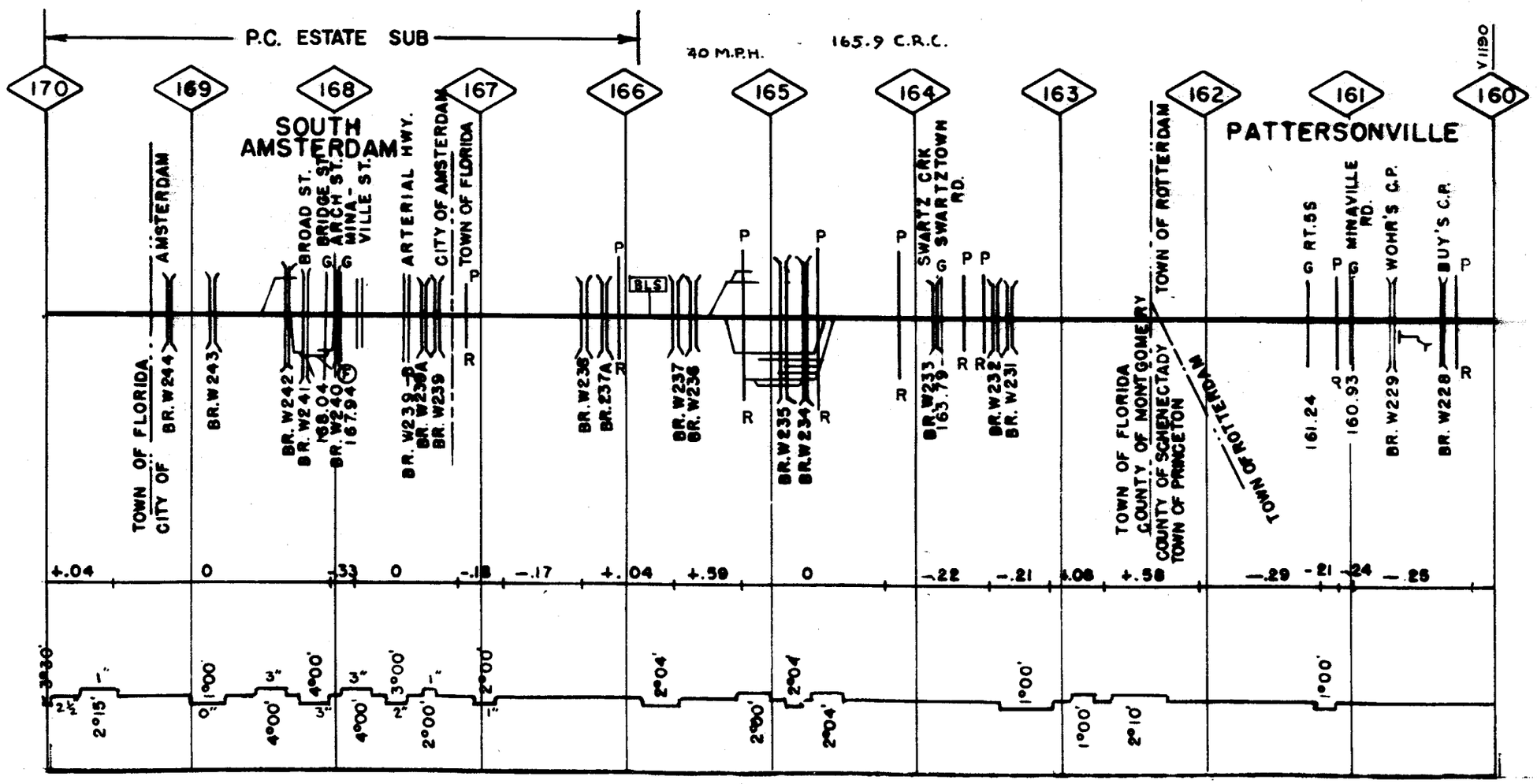

47-4733 WEST SHORE SEC.

MP 170.0-MP 180.0 NY

SUB

GRINDING	
WELDING	
SURFACING	785
TIES	78
BARS	
RAIL	05-28
BAL CLEAN	
TONNAGE (MGT)	0.1

007

COST CENTER	61761

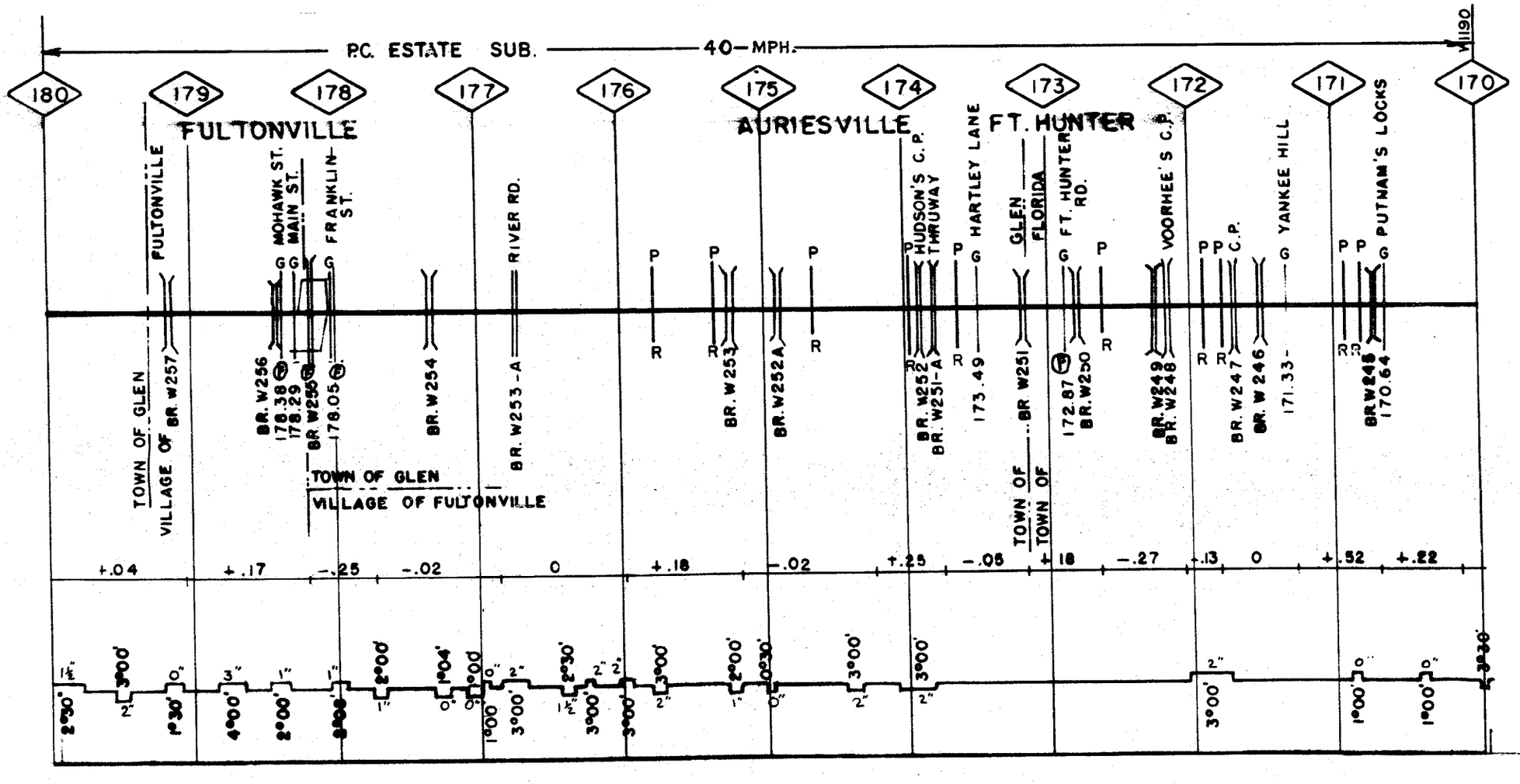

47-4733 WEST SHORE SEC.

MP 180.0-MP 190.0 NY

SUB

WEST SHORE SEC.

47-4733

GRINDING											
WELDING											
SURFACING					78E						
TIES					78						
BARS											
RAIL	20	05-15		05-14				05-31		05-30	
BRC CLEAN											
TONNAGE (MGT)					0.1						

007

COST CENTER	61761

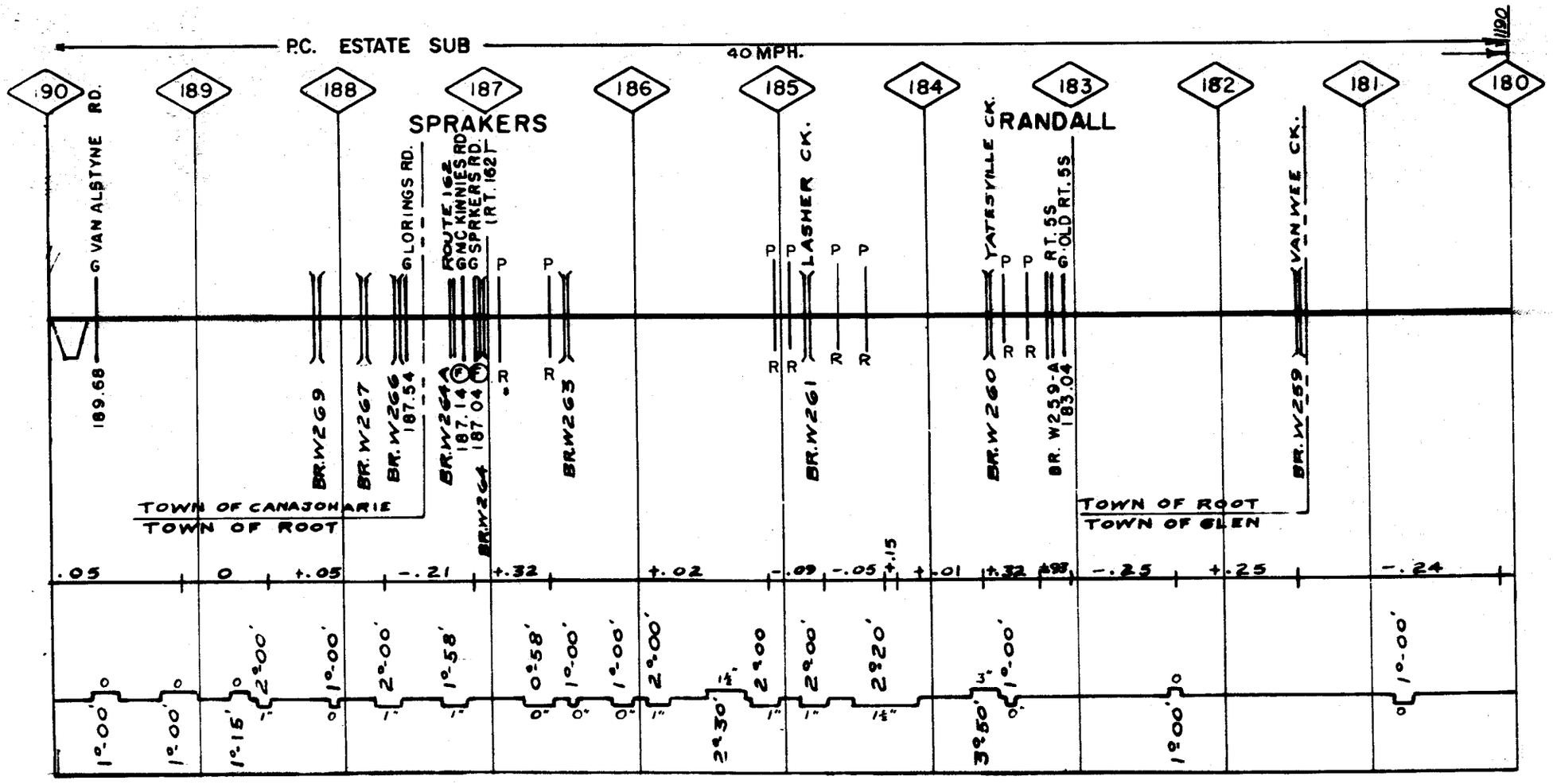

MP 190.0-MP 194.5 NY

SUB

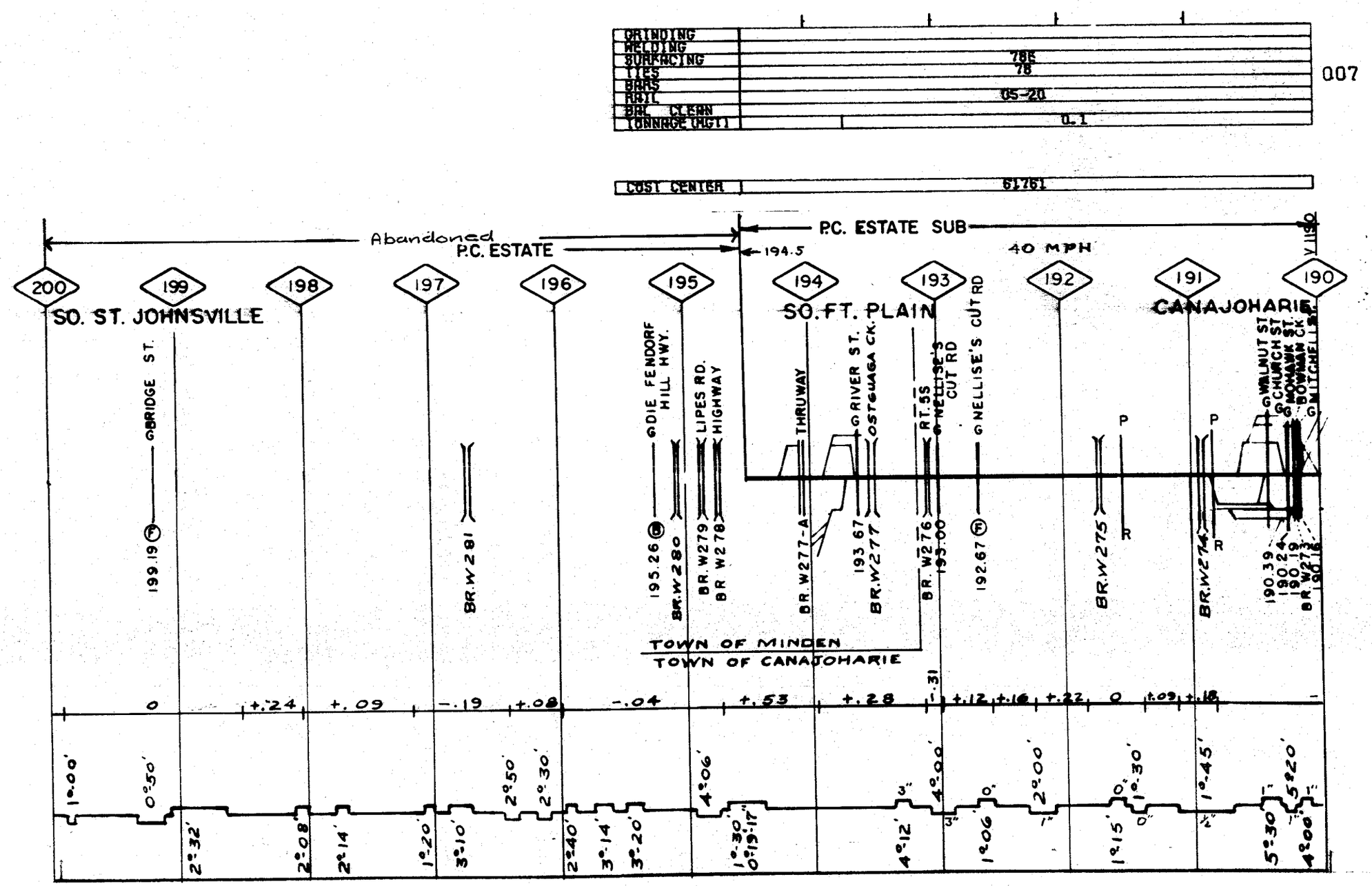

WEST SHORE SEC.

47-4733

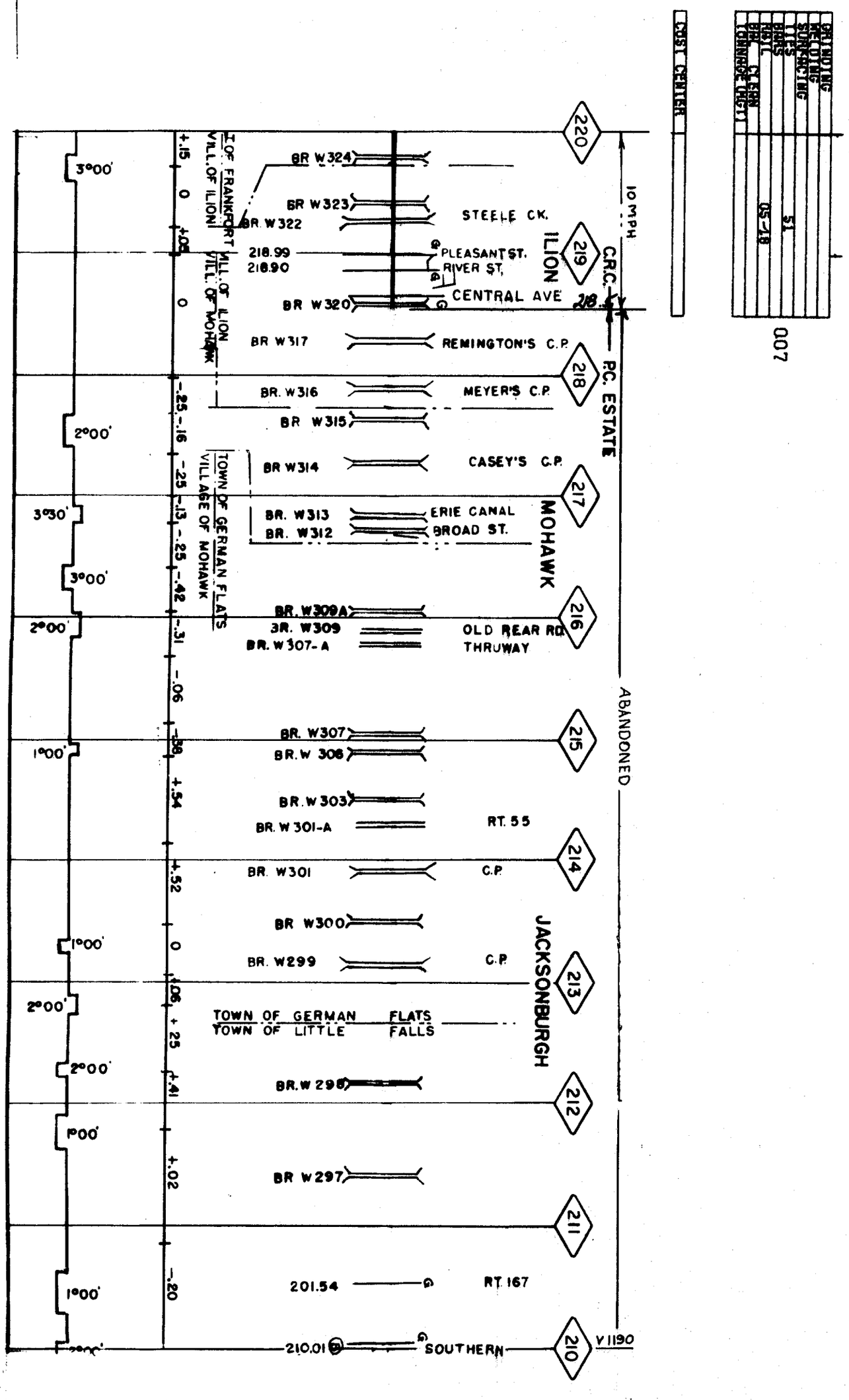
GRINDING
WELDING
SURFACING
TIES
BRS
RAIL
BR
CLEAN
LONGRAIL (RT)
05-18
51
007
CUST CENTER
220
219
218
217
216
215
214
213
212
211
210
BR W324
BR W323
BR W322
STEELE CK.
218.99
218.90
PLEASANT ST.
RIVER ST.
CENTRAL AVE
BR W320
BR W317
REMINGTON'S C.P.
BR. W316
MEYER'S C.P.
BR W315
BR W314
CASEY'S C.P.
BR. W313
BR. W312
ERIE CANAL
BROAD ST.
BR. W309A
BR. W309
BR. W307-A
OLD REAR RD
THRUWAY
BR. W307
BR. W306
BR. W303
BR. W301-A
RT. 55
BR. W301
C.P.
BR W300
BR. W299
C.P.
TOWN OF GERMAN FLATS
TOWN OF LITTLE FALLS
BR. W298
BR W297
201.54
RT 167
210.01
SOUTHERN
V 1190
ILION
MOHAWK
JACKSONBURGH
C.R.C.
P.C. ESTATE
ABANDONED
10 MPH
T. OF FRANKFORT
VILL. OF ILION
T. OF ILION
VILL. OF MOHAWK
TOWN OF GERMAN FLATS
VILLAGE OF MOHAWK
3°00'
2°00'
3°30'
3°00'
2°00'
1°00'
1°00'
2°00'
2°00'
1°00'
1°00'
+.15
0
+.05
0
-.25
-.16
-.25
-.13
-.25
-.42
-.31
-.06
-.38
+.54
+.52
0
+.06
+.25
+.41
+.02
-.20

MP 220.0-MP 227.8 NY

GRINDING							
WELDING							
SURFACING	58			58			
TIES		51	55	58		53	007
BARS							
RAIL	00-09		05-20			05-18	
BAL CLEAN							
TONNAGE (MGT)							

COST CENTER

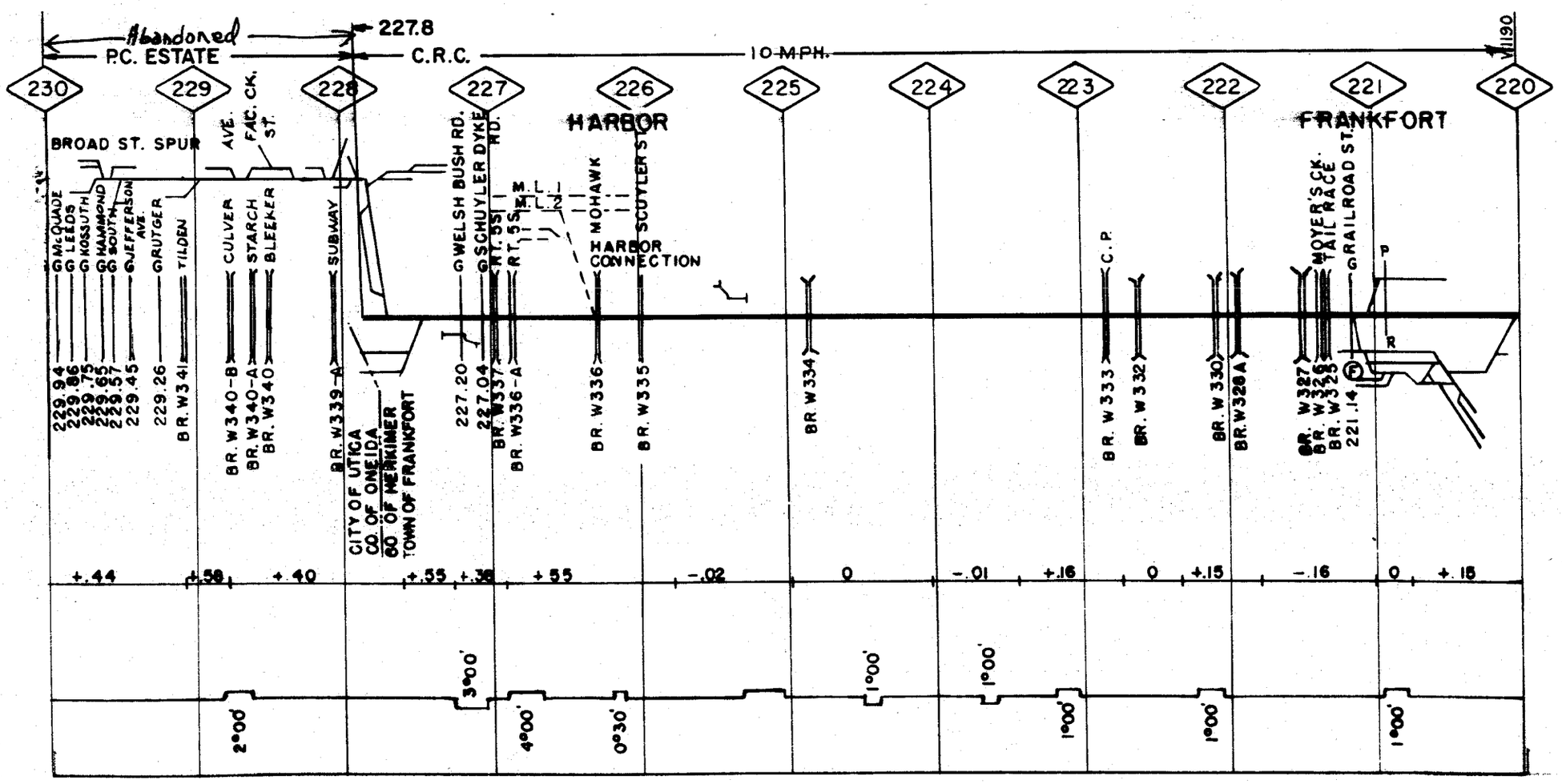

47-4733 ILION IND. TK.

50

MP 232.7-MP 233.3 NY

MILLS IND. TK.

47-4733

GRINDING	
WELDING	
SURFACING	001
TIES	79
BARS	
RAIL	80-08
BAL. CLEAN	
TONNAGE (MGT)	

007

COST CENTER	

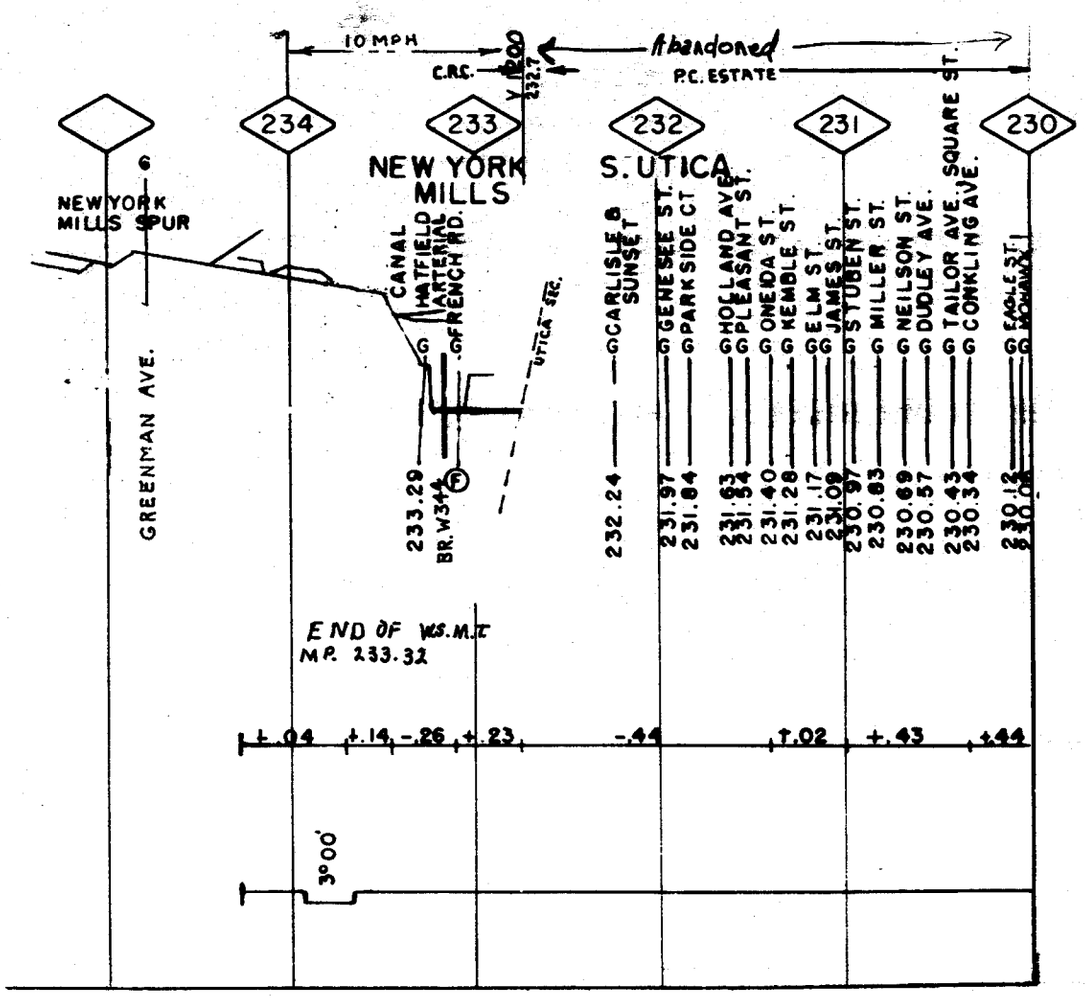

MP 3.7-MP 10.8 NY



47-4734 ALBANY SEC.

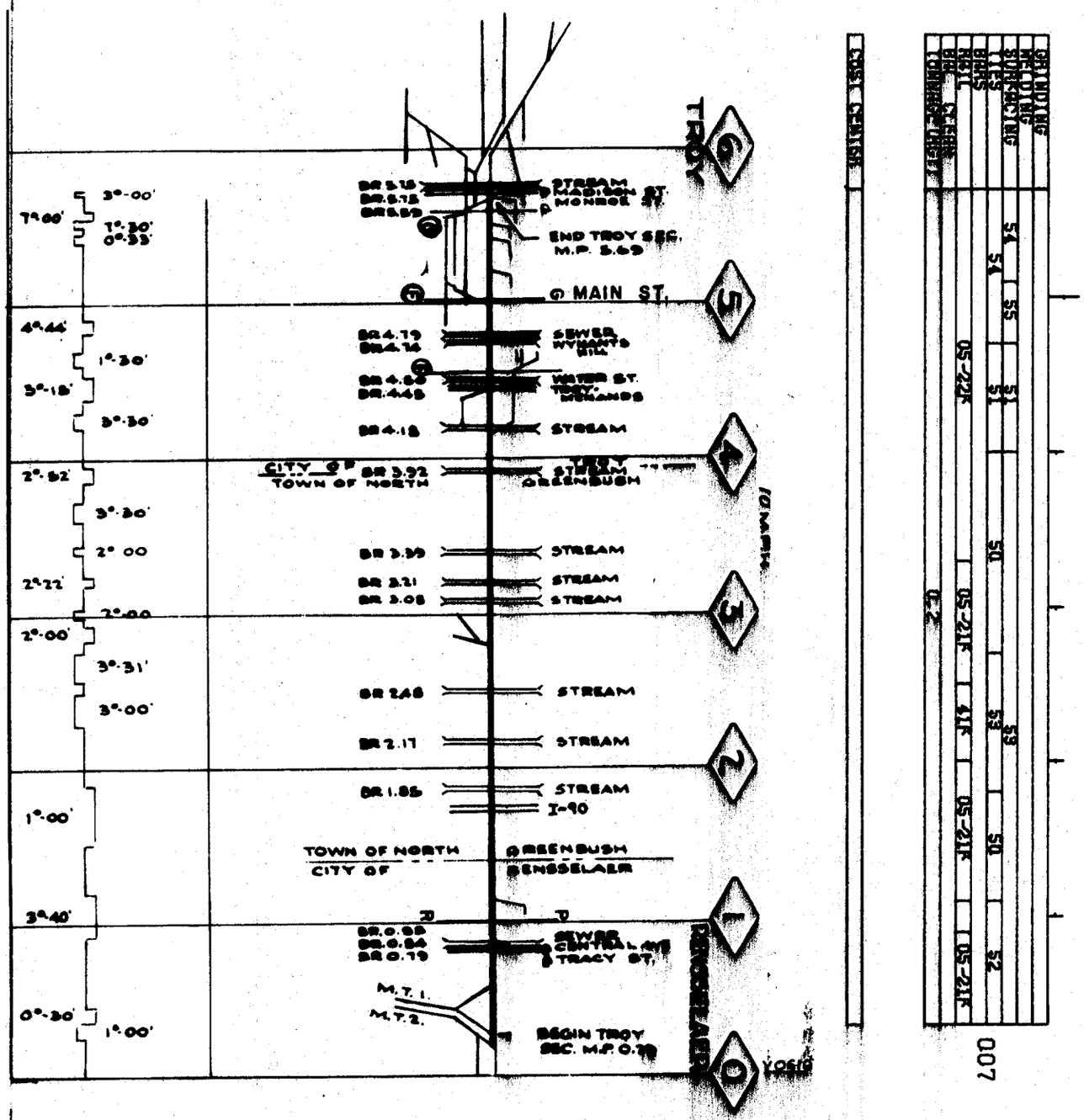
TROY
STREAM
MADISON ST.
MONROE ST.
END TROY SEC.
M.P. 5.69
MAIN ST.
SEWER
HYDRANTS
WATER ST.
STREAM
CITY OF
TOWN OF NORTH
TROY
STREAM
GREENBUSH
STREAM
STREAM
STREAM
STREAM
STREAM
I-90
TOWN OF NORTH
CITY OF
GREENBUSH
RENSSELAER
SEWER
CENTRAL AVE
TRACY ST.
M.T.1.
M.T.2.
BEGIN TROY
SEC. M.P. 0.70
RENSSELAER
TO ALBANY
TO MILTON
LOCATION
CURVE CENTERS
DEGREE OF CURVATURE
RADIUS
DELTA
BEARINGS
TANGENTS
SUPERELEVATION
MID ORDINATE
BALANCE POINT
0-22
0-22R
0-21R
0-21R
0-21R
0-21R
52
53
54
55
56
57
58
59
50
50
53
50
54
55
56
57
007

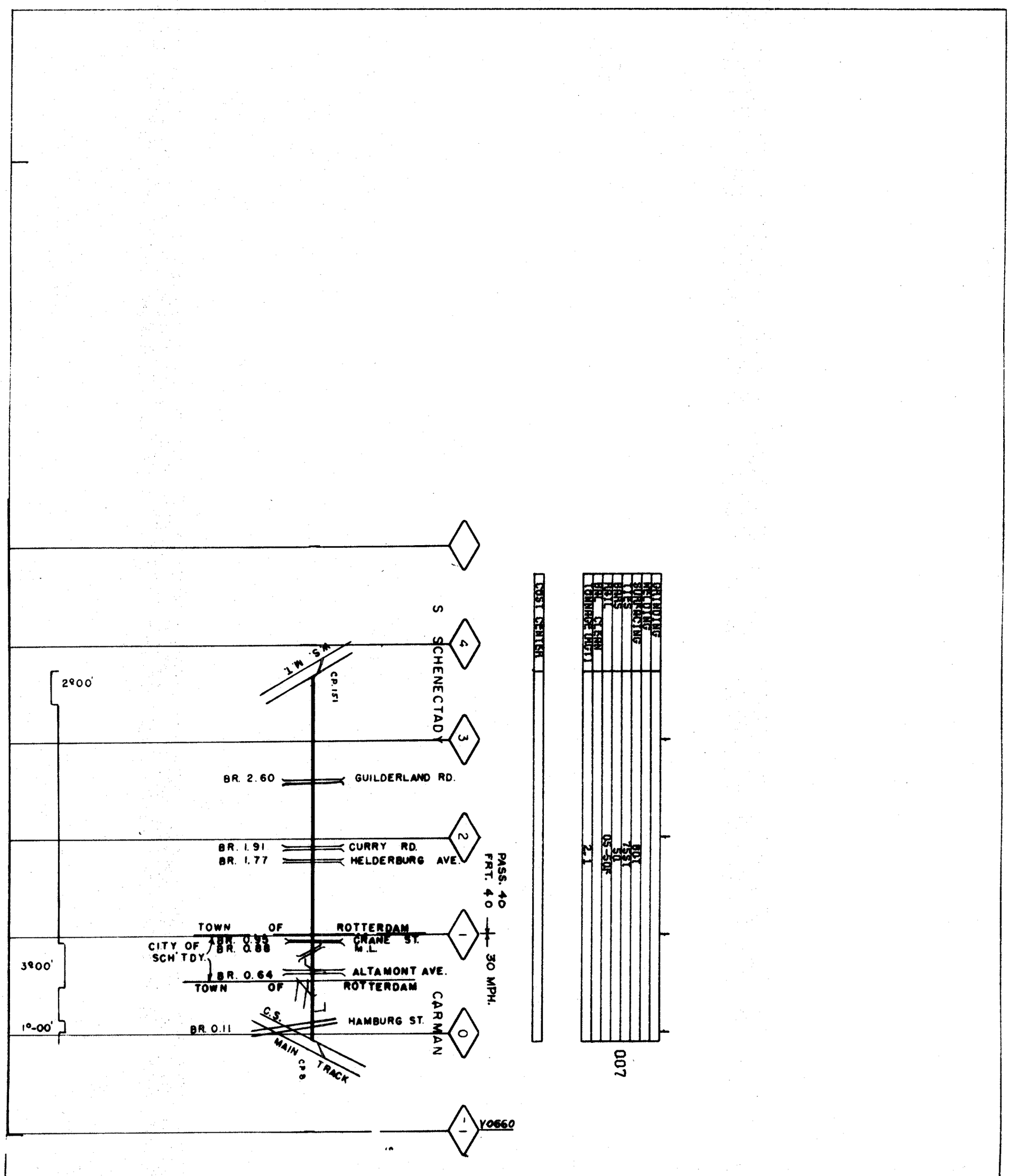

47-4737 CARMAN BR. MP -0.1-MP 3.7 NY

54

NY

MP -0.1 - 4.1

47-4738 AQUEDUCT SEC.

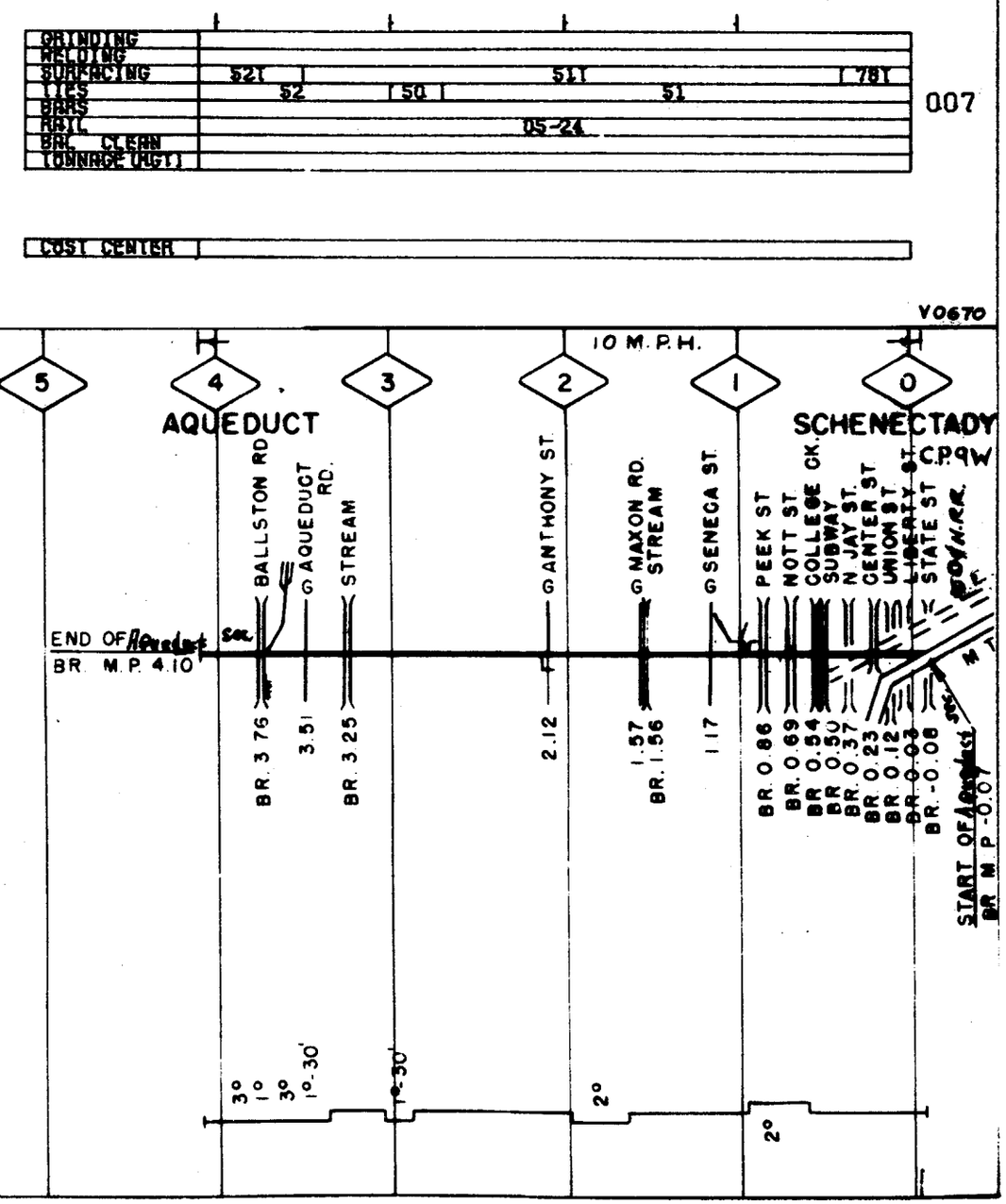

NY

MP -0.8-MP 2.0

GRINDING	80(2)
WELDING	75TW
SURFACING	80T 78T
TIES	79
BARS	
RAIL	40-74
BAL CLEAN	65S
TONNAGE(MGT)	24.8

003

GRINDING	80(2)
WELDING	78TW
SURFACING	78T
TIES	79
BARS	
RAIL	32-79
BAL CLEAN	65S 76S 65S
TONNAGE(MGT)	24.2

004

COST CENTER	
COST CENTER	

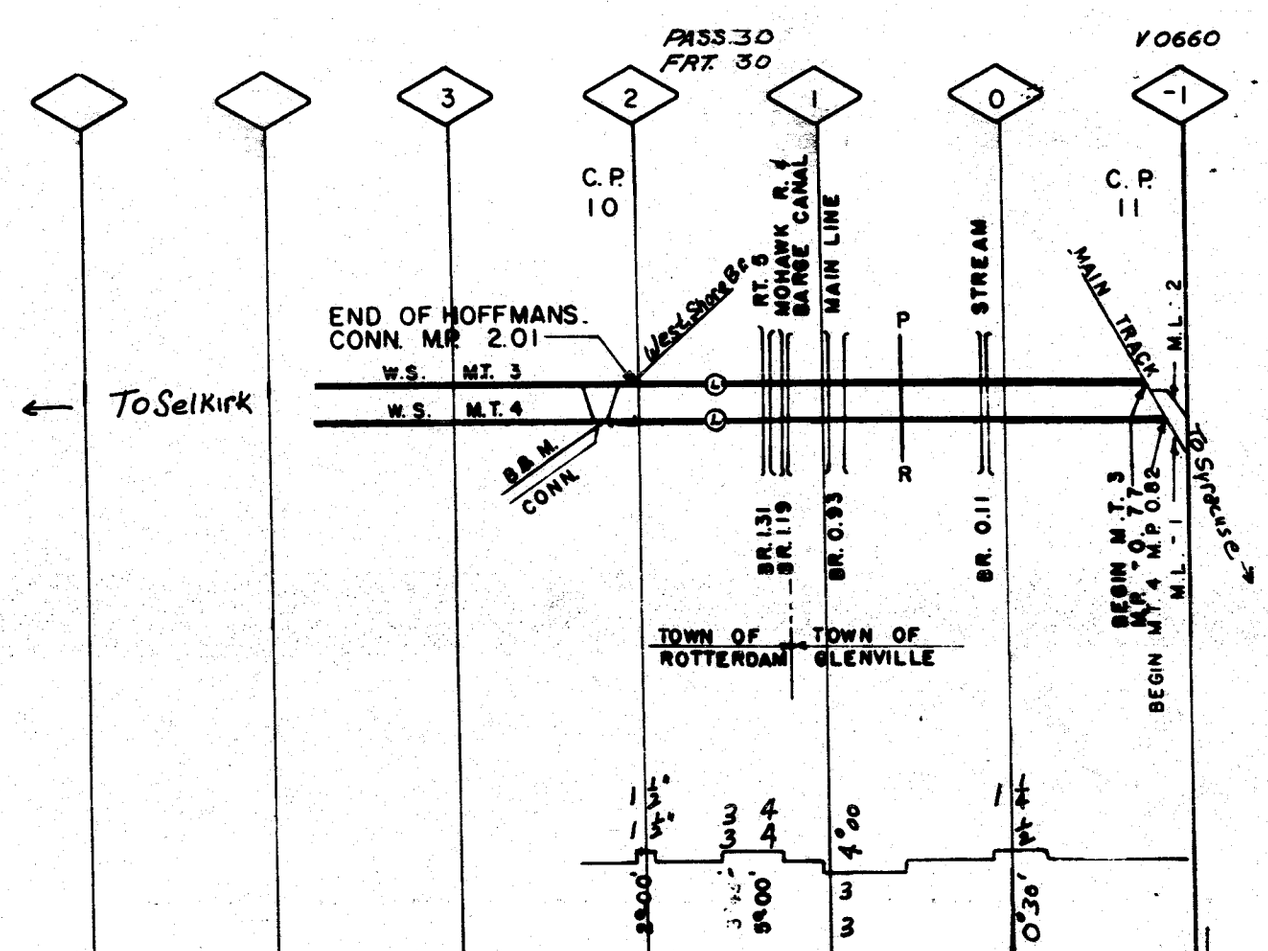

47-4739 HOFFMANS BR.

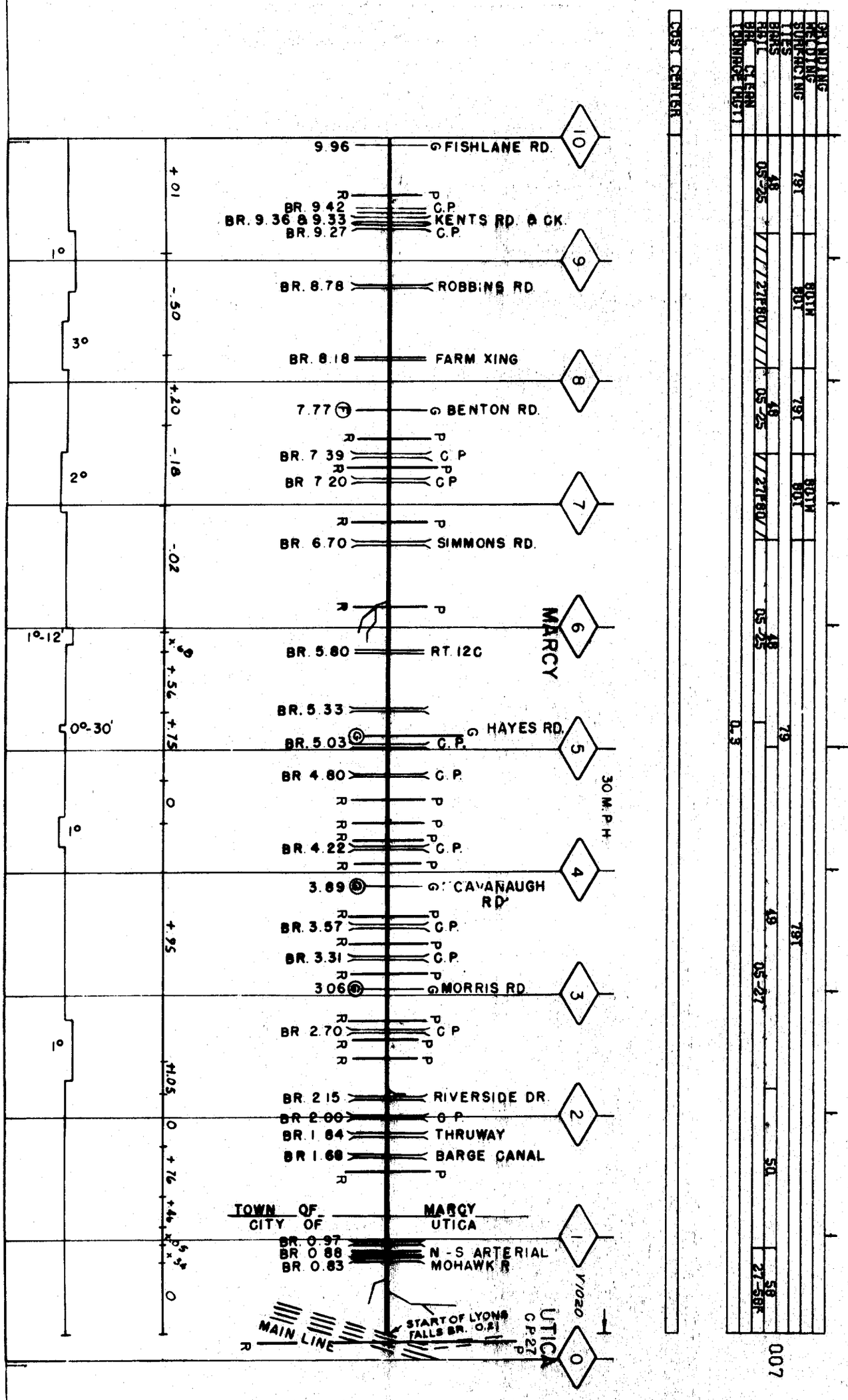
9.96 FISHLANE RD.
BR. 9.42 C.P.
BR. 9.36 & 9.33 KENTS RD. & CK.
BR. 9.27 C.P.
BR. 8.78 ROBBINS RD.
BR. 8.18 FARM XING
7.77 BENTON RD.
BR. 7.39 C.P.
BR. 7.20 C.P.
BR. 6.70 SIMMONS RD.
BR. 5.80 RT. 12C
MARCY
BR. 5.33
BR. 5.03 C.P. HAYES RD.
BR. 4.80 C.P.
30 M.P.H.
BR. 4.22 C.P.
3.89 CAVANAUGH RD.
BR. 3.57 C.P.
BR. 3.31 C.P.
3.06 MORRIS RD.
BR. 2.70 C.P.
BR. 2.15 RIVERSIDE DR.
BR. 2.00 C.P.
BR. 1.84 THRUWAY
BR. 1.68 BARGE CANAL
TOWN OF MARCY
CITY OF UTICA
BR. 0.97
BR. 0.88 N-S ARTERIAL
BR. 0.83 MOHAWK R.
START OF LYONS FALLS BR. 0.21
MAIN LINE
UTICA
C.P. 27
1°
3°
2°
1°-12'
0°-30'
1°
1°
1°
+.01
-.50
+.20
-.18
-.02
+.56
+.75
0
+.95
+1.05
0
+.76
+.44
0
CAST CENTER
CONDUIT (LIGHT)
BRIDGE
BRIDGE
BRIDGE
BRIDGE
SURFACING
MEDIANS
SHOULDERS
0.5
79
49
05-25
05-27
50
58
27-58K
191
007

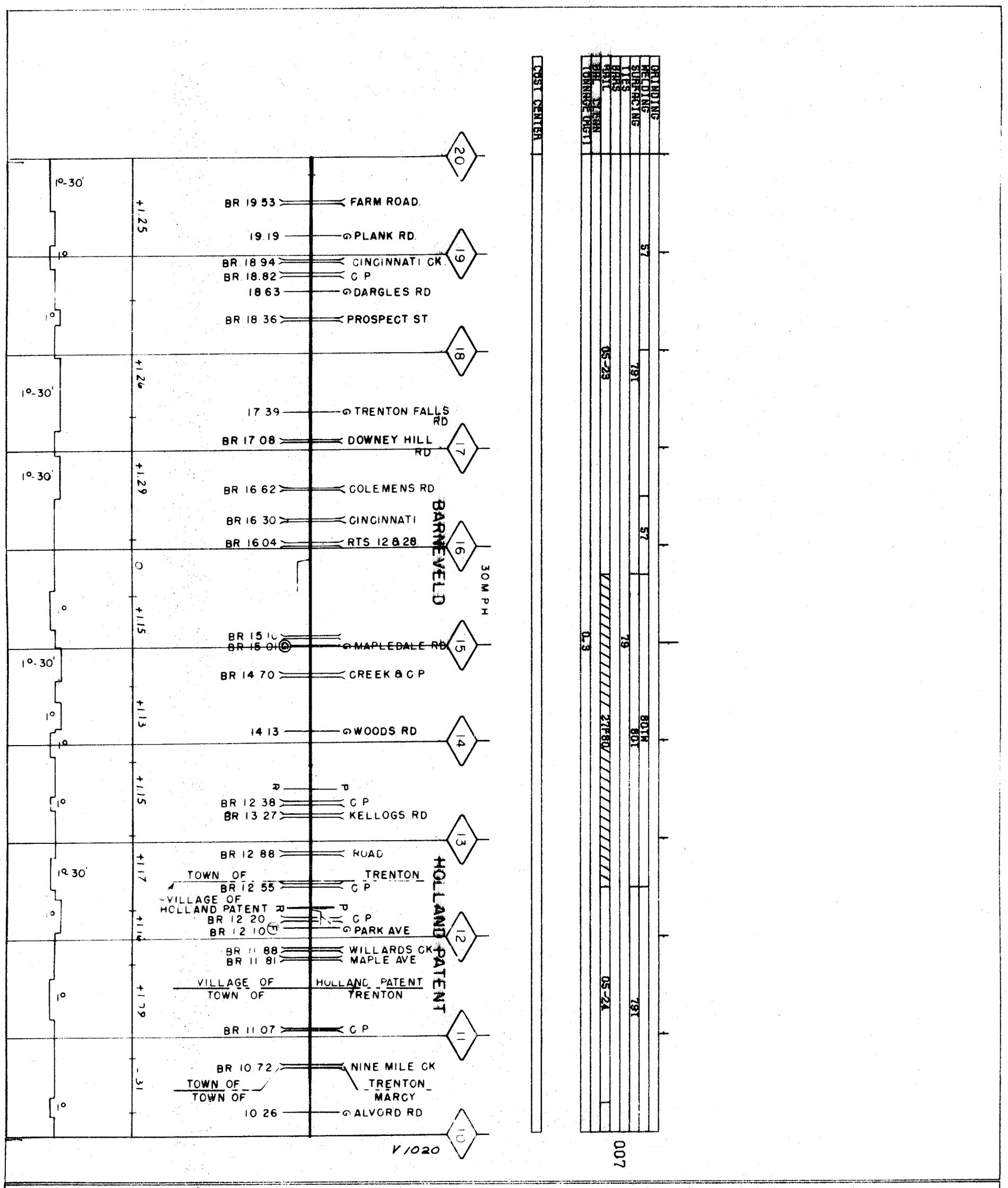
GRINDING
WELDING
SURFACING
TIES
BARS
RAIL
RAIL CLASSIN
TONNAGE (MGT)
COST CENTER
20
19
18
17
16
15
14
13
12
11
10
BR 19 53
FARM ROAD.
19.19
PLANK RD.
BR 18 94
CINCINNATI CK.
BR 18.82
C P
18 63
DARGLES RD
BR 18 36
PROSPECT ST
17 39
TRENTON FALLS RD
BR 17 08
DOWNEY HILL RD
BR 16 62
COLEMENS RD
BR 16 30
CINCINNATI
BR 16 04
RTS 12 & 28
BARNEVELD
30 M P H
BR 15 10
BR 15 01
MAPLEDALE RD
BR 14 70
CREEK & C P
14 13
WOODS RD
BR 12 38
C P
BR 13 27
KELLOGS RD
BR 12 88
ROAD
TOWN OF
TRENTON
BR 12 55
C P
VILLAGE OF
HOLLAND PATENT
BR 12 20
C P
BR 12 10
PARK AVE
HOLLAND PATENT
BR 11 88
WILLARDS CK
BR 11 81
MAPLE AVE
VILLAGE OF
TOWN OF
HOLLAND PATENT
TRENTON
BR 11 07
C P
BR 10 72
NINE MILE CK
TOWN OF
TOWN OF
TRENTON
MARCY
10 26
ALVORD RD
1°-30'
+1.25
+1.26
+1.29
+1.15
+1.13
+1.15
+1.17
+1.19
-.31
V1020
0.3
05-23
05-24
79
109
M108
162
007

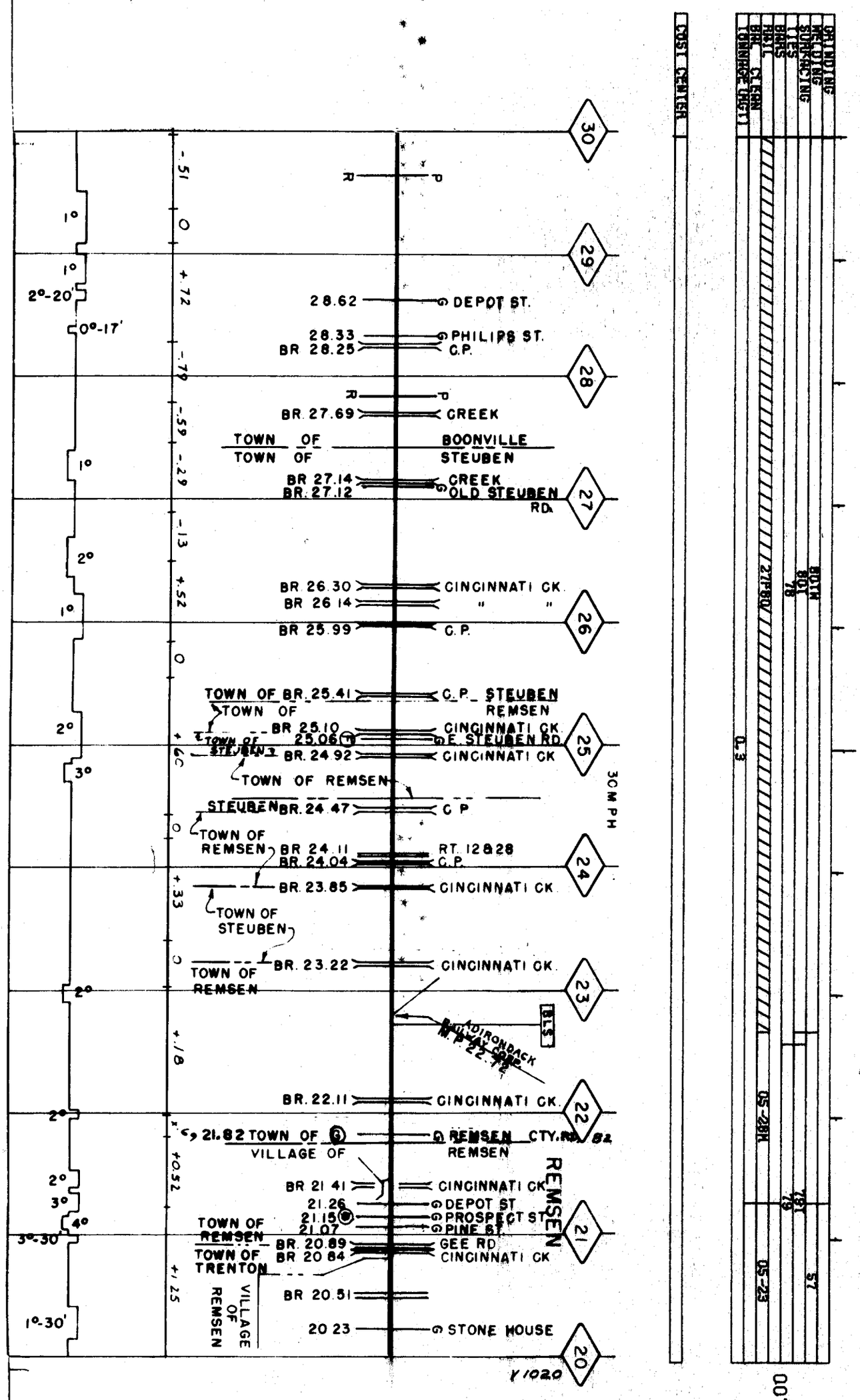
30
29
28
27
26
25
24
23
22
21
20
28.62 DEPOT ST.
28.33 PHILIPS ST.
BR 28.25 C.P.
BR 27.69 CREEK
TOWN OF BOONVILLE
TOWN OF STEUBEN
BR 27.14 CREEK
BR 27.12 OLD STEUBEN RD.
BR 26.30 CINCINNATI CK.
BR 26.14 " "
BR 25.99 C.P.
TOWN OF BR 25.41 C.P. STEUBEN
TOWN OF REMSEN
BR 25.10 CINCINNATI CK.
25.06 E. STEUBEN RD.
BR 24.92 CINCINNATI CK
TOWN OF REMSEN
STEUBEN BR 24.47 C P
TOWN OF REMSEN
BR 24.11 RT. 12 & 28
BR 24.04 C.P.
BR 23.85 CINCINNATI CK
TOWN OF STEUBEN
BR 23.22 CINCINNATI CK.
TOWN OF REMSEN
ADIRONDACK RAILWAY CORP.
BR 22.11 CINCINNATI CK.
21.82 TOWN OF REMSEN CTY. RD. 82
VILLAGE OF REMSEN
BR 21.41 CINCINNATI CK
21.26 DEPOT ST
21.15 PROSPECT ST
21.07 PINE ST
TOWN OF REMSEN
BR 20.89 GEE RD
BR 20.84 CINCINNATI CK
TOWN OF TRENTON
BR 20.51
20.23 STONE HOUSE
REMSEN
VILLAGE OF REMSEN
30 MPH
COST CENTER
TONNAGE (MGT)
BRL CLEAN
RAIL
BARS
TIES
SURFACING
WELDING
GRINDING
27F80
05-28K
05-23
BOTH
BOTH
79
78
79
78
57
0.3
Y1020

007

MP 30.0-MP 40.0 NY

GRINDING	
WELDING	80TW; 80TW
SURFACING	80T; 78T; 80T
TIES	80; 78
BARS	
RAIL	05-28M; 05-28; 05-28M; 27F80; 05-27; 27F80
BAL CLEAN	
TONNAGE (MGT)	0.3

007

COST CENTER

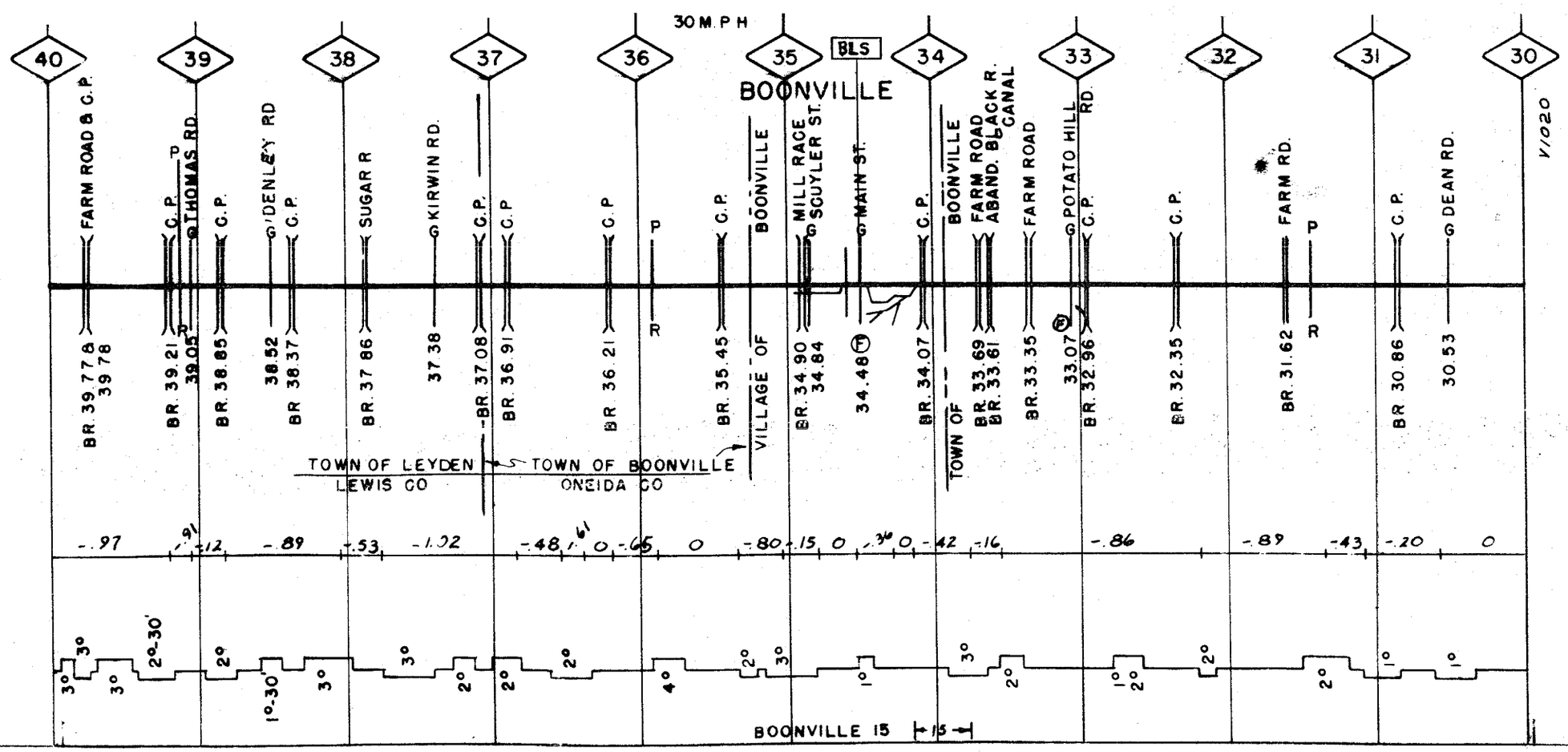

47-4741 LYONS FALLS BR.

60

MP 40.0-MP 45.0 NY

47-4741 LYONS FALLS BR.

GRINDING	
WELDING	
SURFACING	80T
TIES	80
BARS	
RAIL	05-29 / 05-28M
BAL CLEAN	
TONNAGE (MGT)	0.3

007

COST CENTER

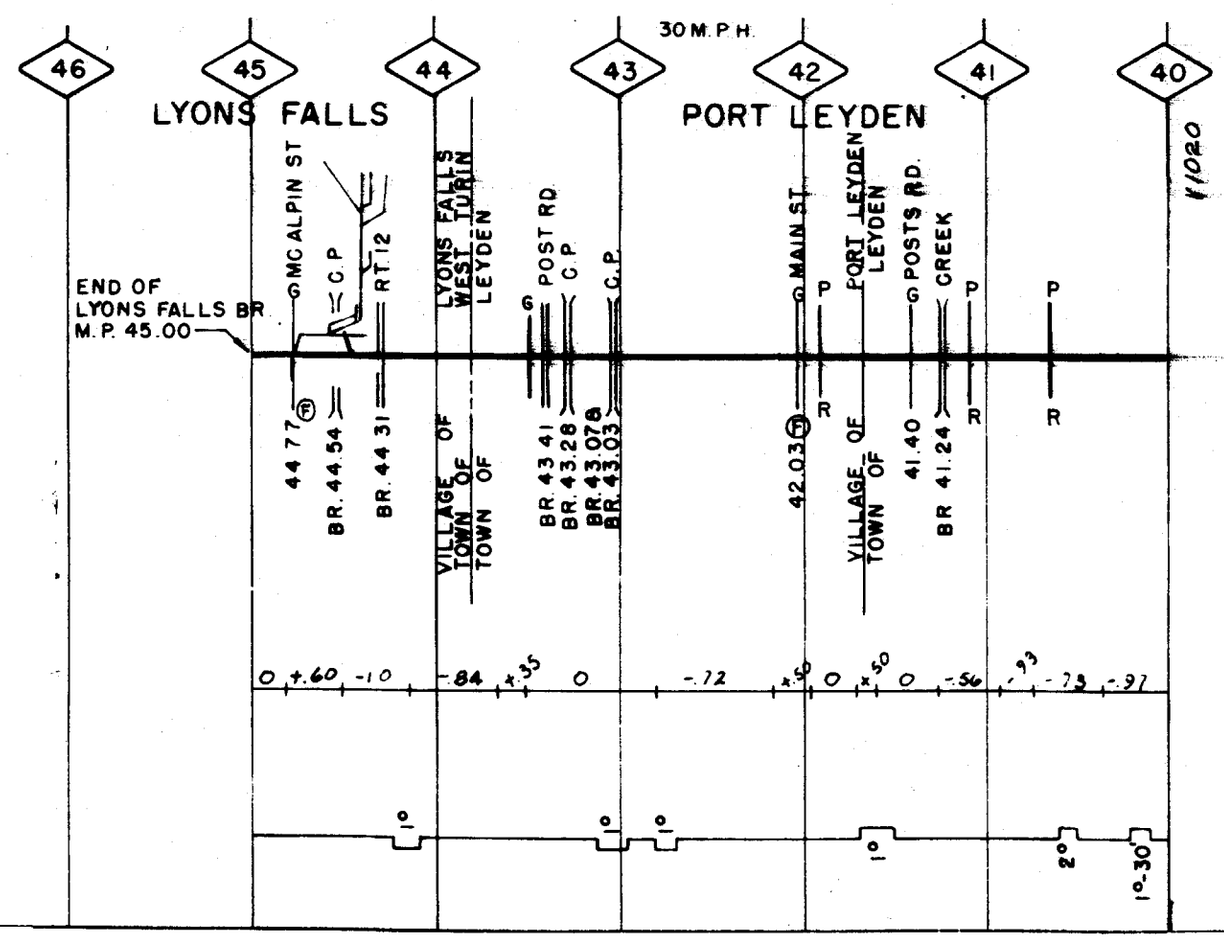

MP 27.4-MP 30.0 NY

GRINDING	
WELDING	
SURFACING	
TIES	54
BARS	58K4
RAIL	05-31
BAL CLEAN	
TONNAGE (MGT)	0.0

007

COST CENTER	

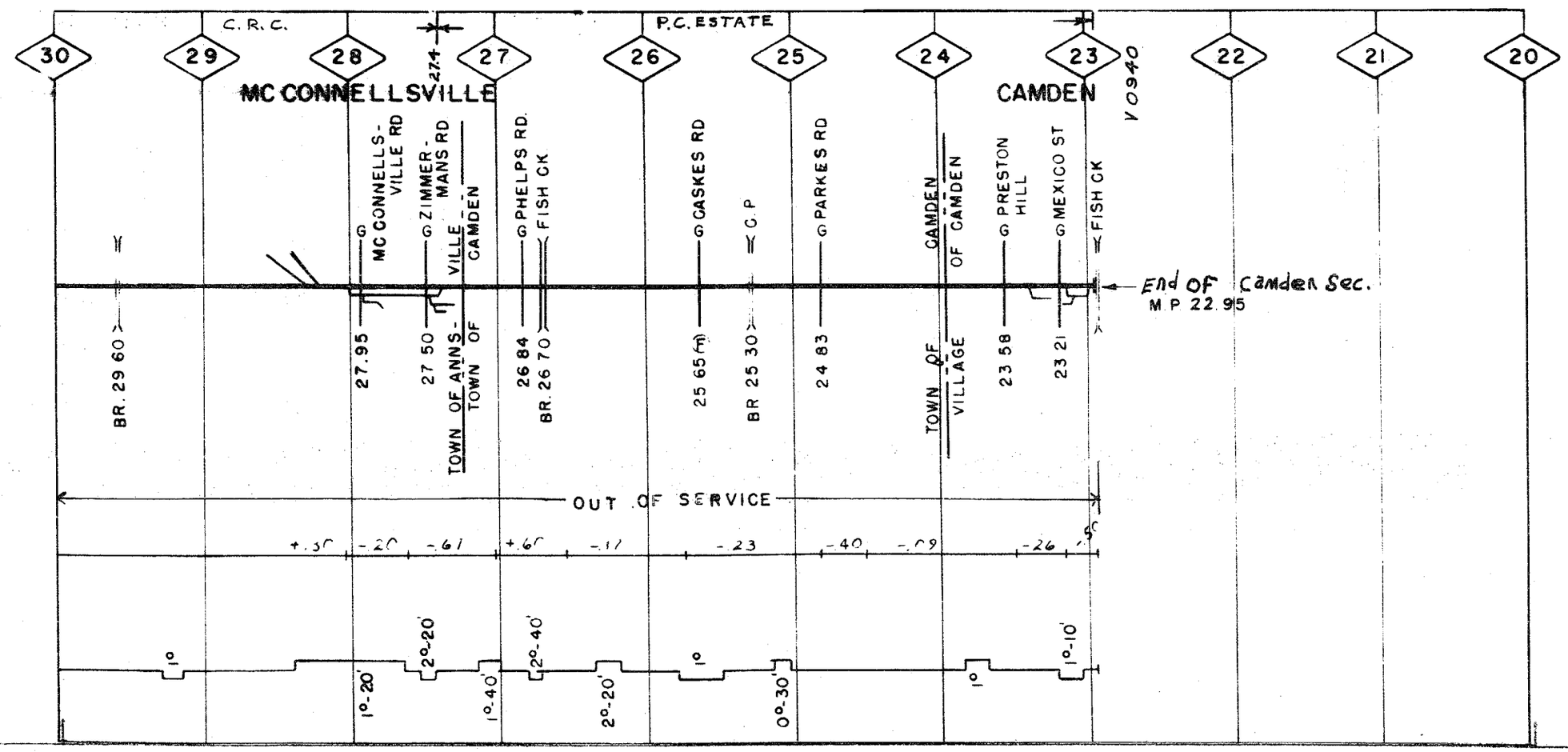

47-4744 CAMDEN SEC.

62

MP 30.0-MP 39.9 NY

47-4744 CAMDEN SEC.

GRINDING	
WELDING	
SURFACING	57I 50P 54I 50P
TIES	57 50 54 53 52 51 50
BARS	50K4 48
RAIL	05-03 05-04 05-28 05-02
BAL CLEAN	
TONNAGE[MGT]	0.0

007

COST CENTER

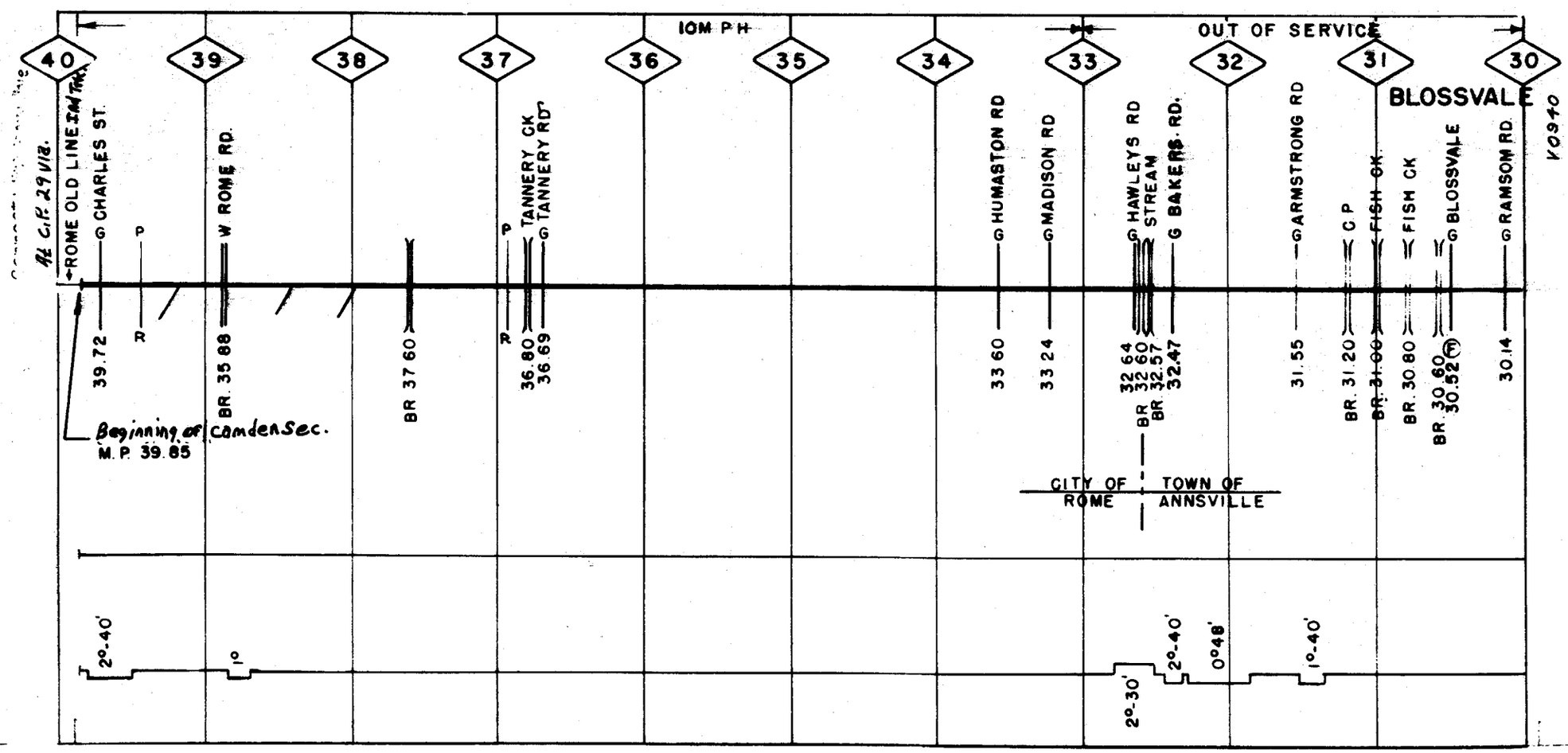

MP 251.9-MP 257.8 NY

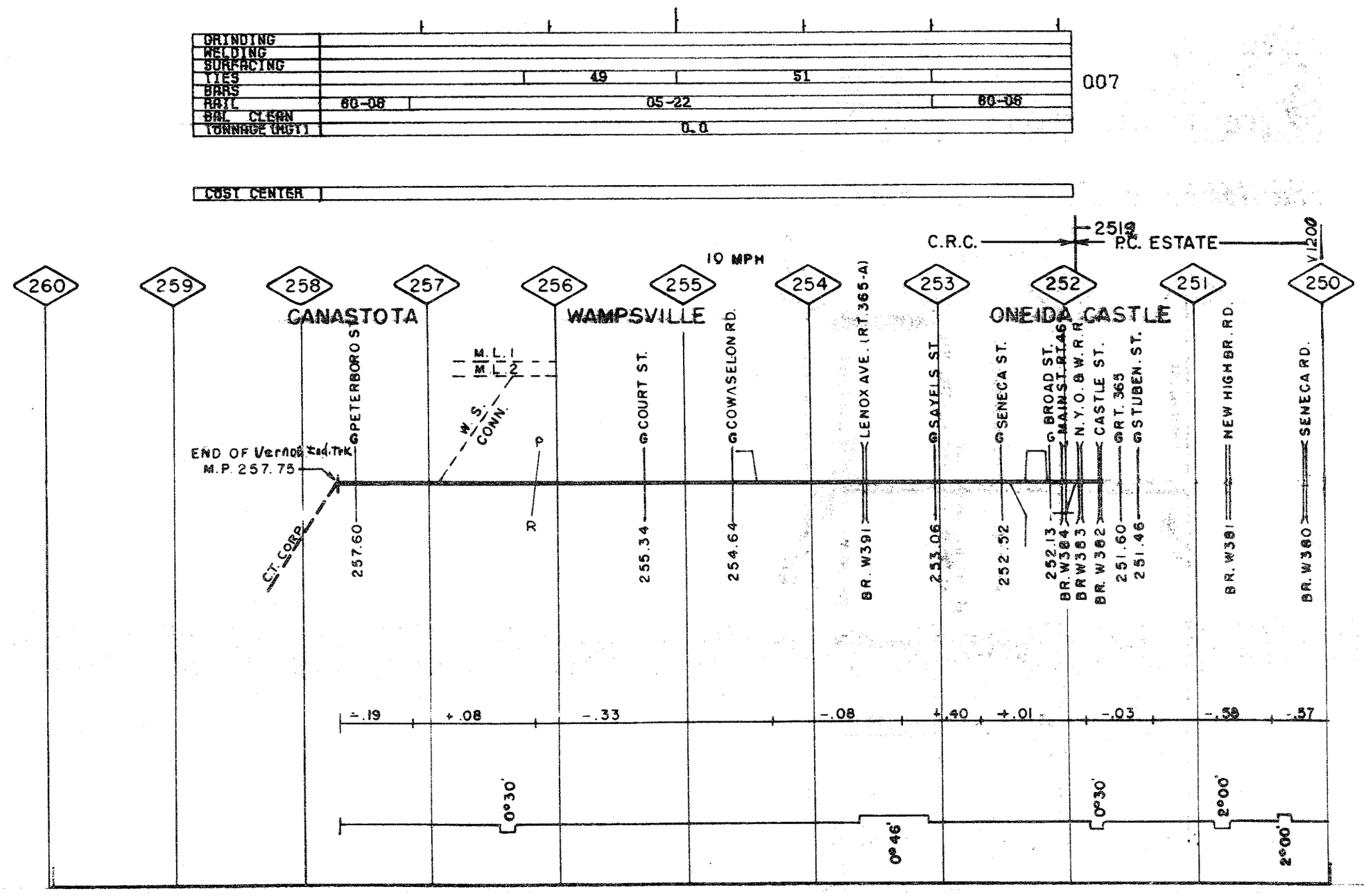

47-4745 VERNON IND. TK.

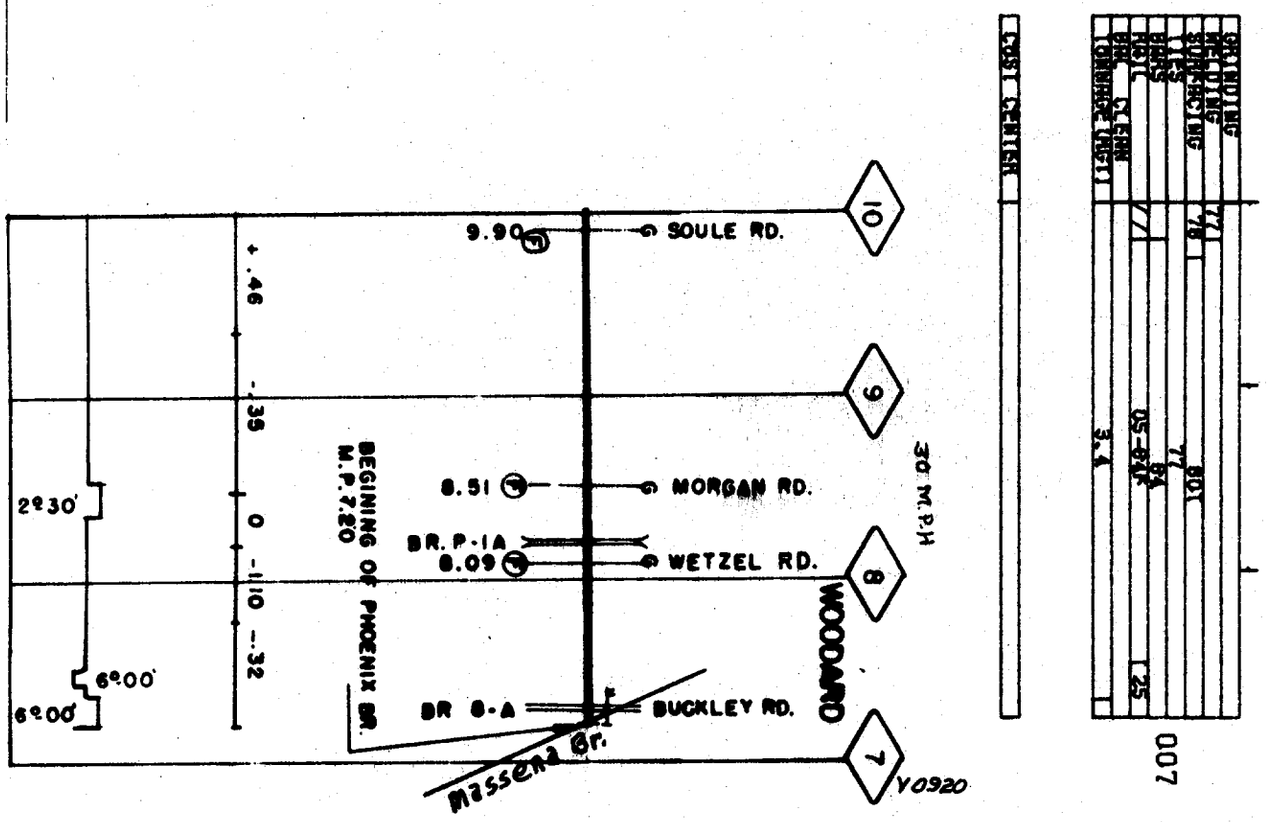
GRADING
PAVING
FENCING
BRIDGE
CLEARING
RIGHT
BRIDGE
BRIDGE
LENGTH (FEET)
CREST CURVES
10
9
8
7
9.90
SOULE RD.
8.51
MORGAN RD.
BR. P-1A
8.09
WETZEL RD.
BR 8-A
BUCKLEY RD.
WOODLAND
30 M.P.H.
BEGINING OF PHOENIX BR.
M.P.7.20
+.46
-.35
0
-.110
-.32
2°30'
6°00'
6°00'
Massena Br.
Y0920
3.4
05-82
7.4
8.0
.25
007

MP 10.0-MP 20.0 NY

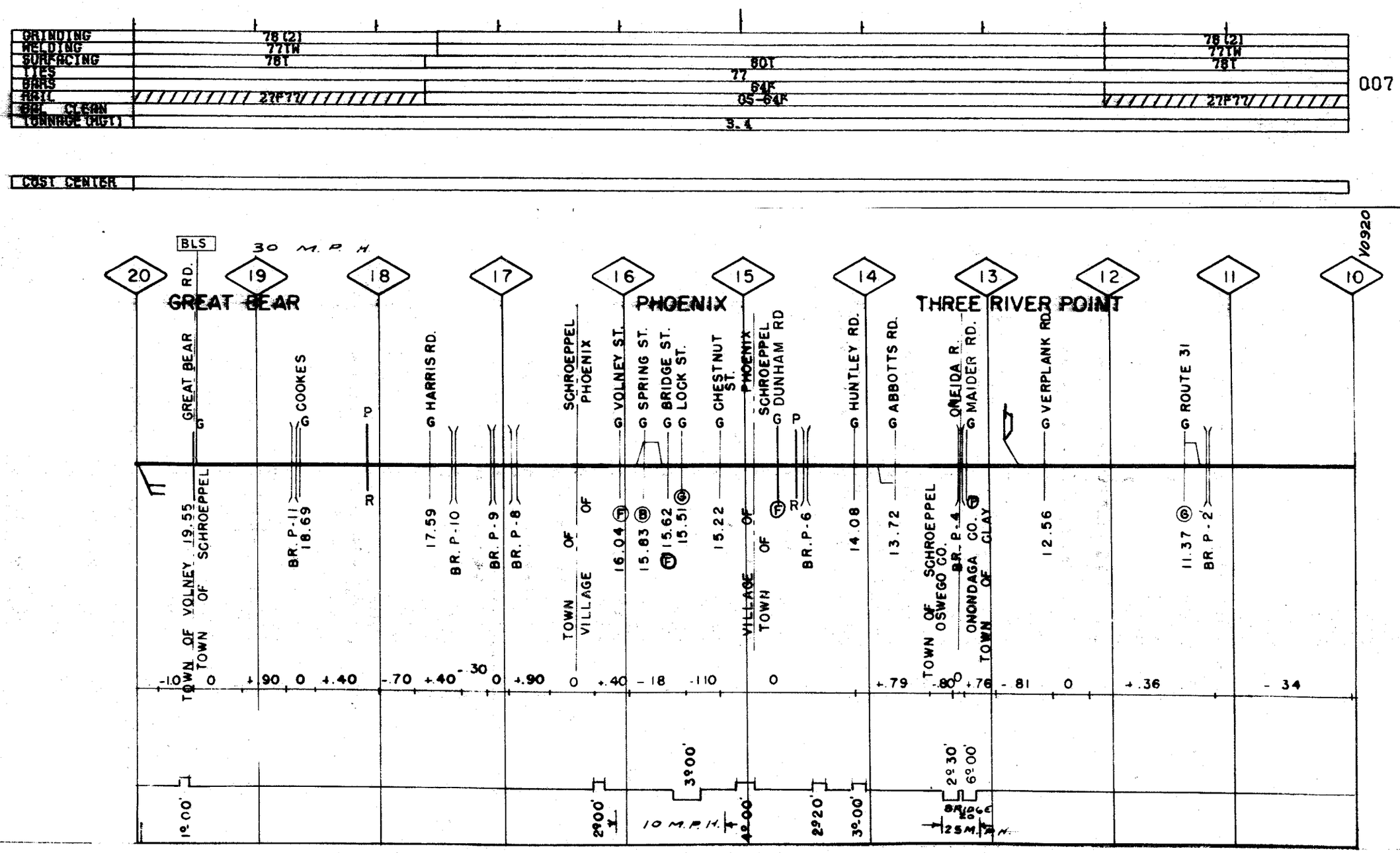

47-4747 PHOENIX SEC.

MP 20.0-MP 30.0 NY

47-4747 PHOENIX SEC.

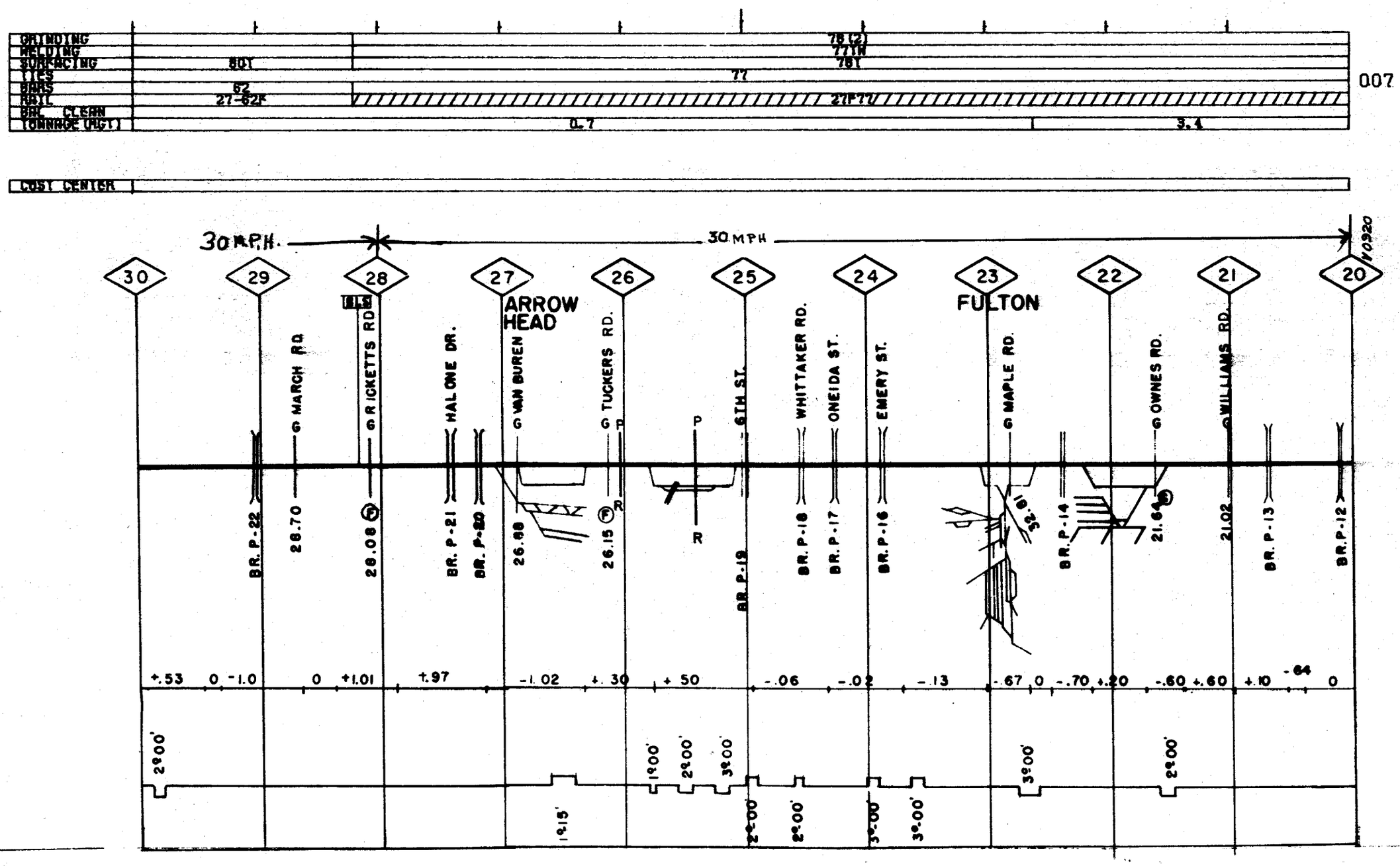

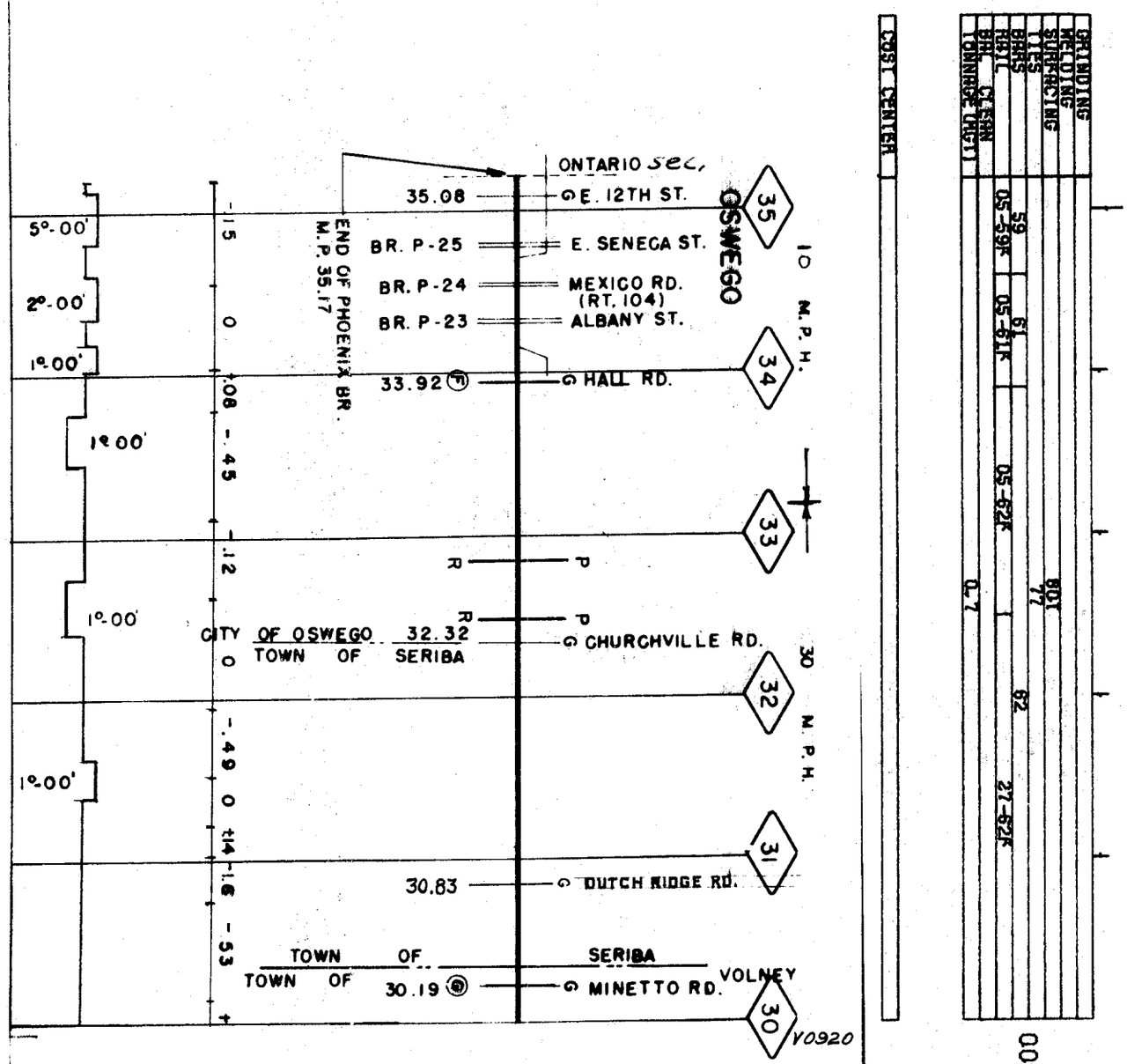

47-4747 PHOENIX SEC. MP 30.0-MP 35.2 NY

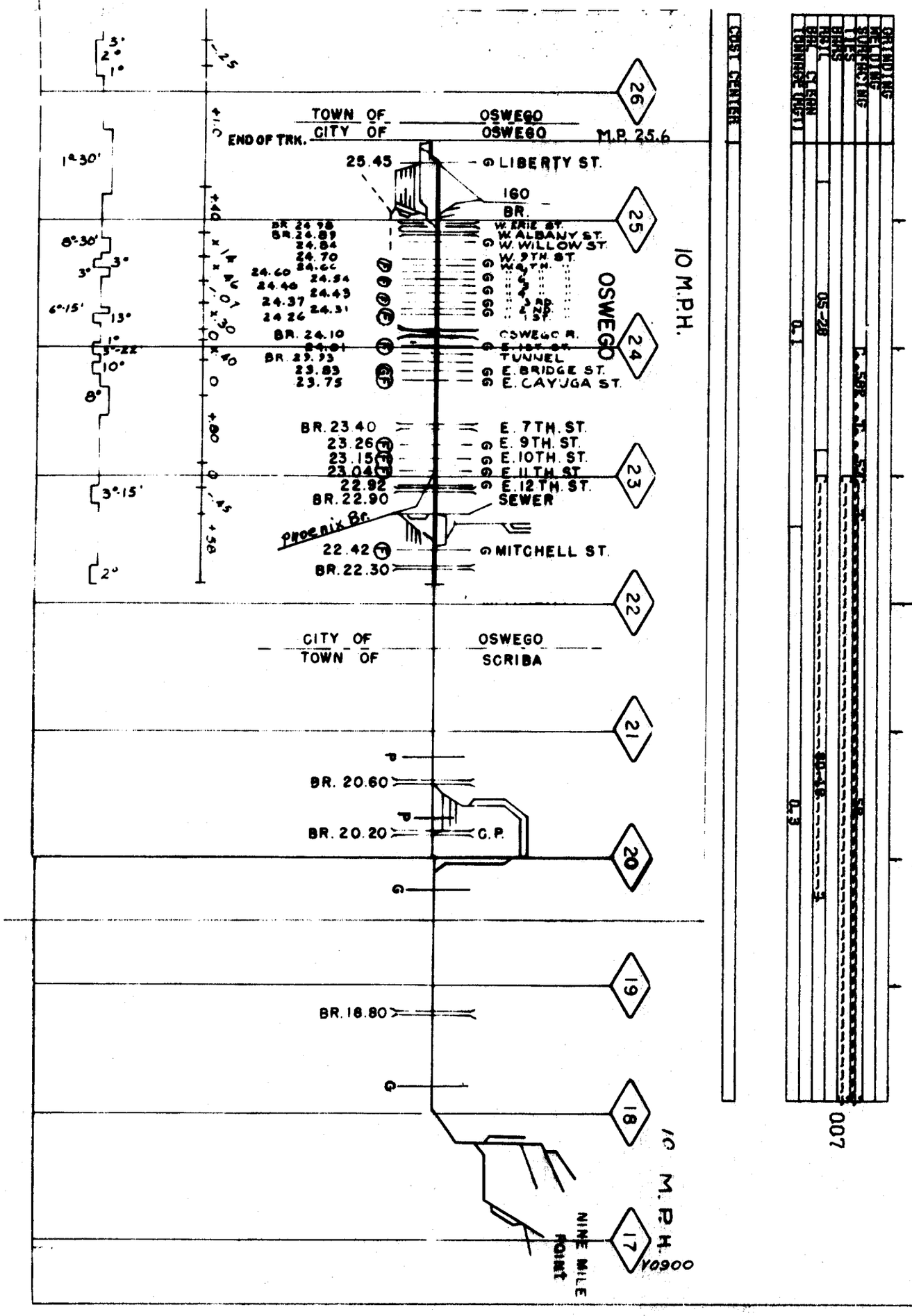
TOWN OF OSWEGO
CITY OF OSWEGO
END OF TRK.
M.P. 25.6
25.45
LIBERTY ST.
160 BR.
W. ERIE ST.
W. ALBANY ST.
W. WILLOW ST.
W. 9TH ST.
OSWEGO
10 M.P.H.
OSWEGO R.
TUNNEL
E. BRIDGE ST.
E. CAYUGA ST.
E. 7TH. ST.
E. 9TH. ST.
E. 10TH. ST.
E. 11TH. ST.
E. 12TH. ST.
SEWER
Phoenix Br.
MITCHELL ST.
CITY OF OSWEGO
TOWN OF SCRIBA
BR. 20.60
BR. 20.20
C.P.
BR. 18.80
10 M.P.H.
NINE MILE POINT
Y0900A
COST CENTER
TUNNEL (LIFT)
BRS. CLEAN
ASTL
BRS.
TIES
SURFACING
WELDING
GRINDING
05-28
007

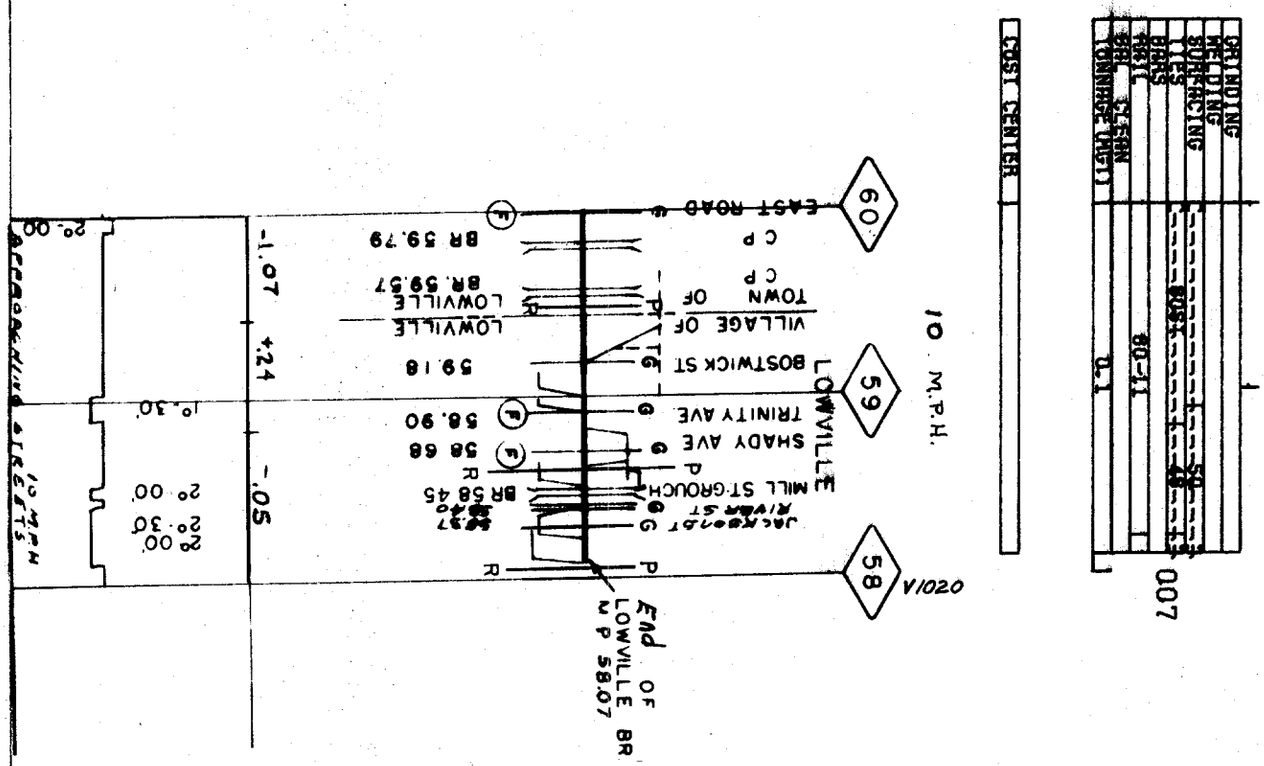
GRINDING
WELDING
SURFACING
LIFES
PARS
TRAIL
SB
CLEAN
TONNAGE (MGT)
80-11
TL1
007
COST CENTER
10 M.P.H.
60
EAST ROAD
C P
BR 59.79
TOWN OF
C P
VILLAGE OF
LOWVILLE
BR.59.57
59.18
BOSTWICK ST
59
LOWVILLE
TRINITY AVE
58.90
SHADY AVE
58.68
MILL ST-GROUCH
BR58.45
JACKSON ST
RIVER ST
58
V1020
End OF
LOWVILLE BR
M P 58.07
-1.07
+2.4
-.05
20.00
10.30
20.00
20.30
20.00
10 MPH
AFTER OPENING STREETS

70

MP 60.0-MP 70.0 NY

GRINDING	
WELDING	
SURFACING	58 / 54
TIES	60ST
BARS	
RAIL	60-12 / 50K / 60-12 / 60-11
BAL. CLEAN	
TONNAGE (MGT)	0.1

007

COST CENTER

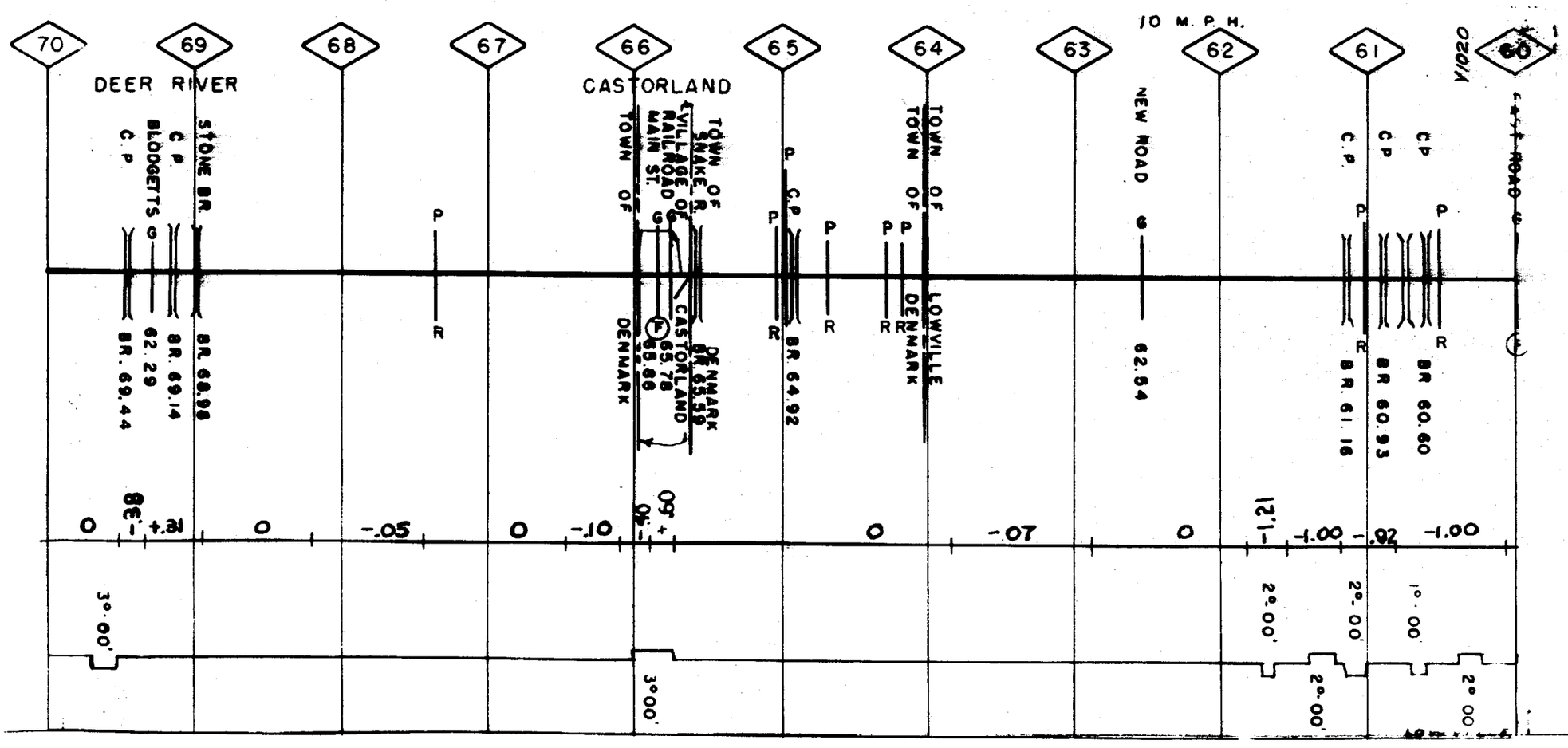

47-4751 LOWVILLE SEC.

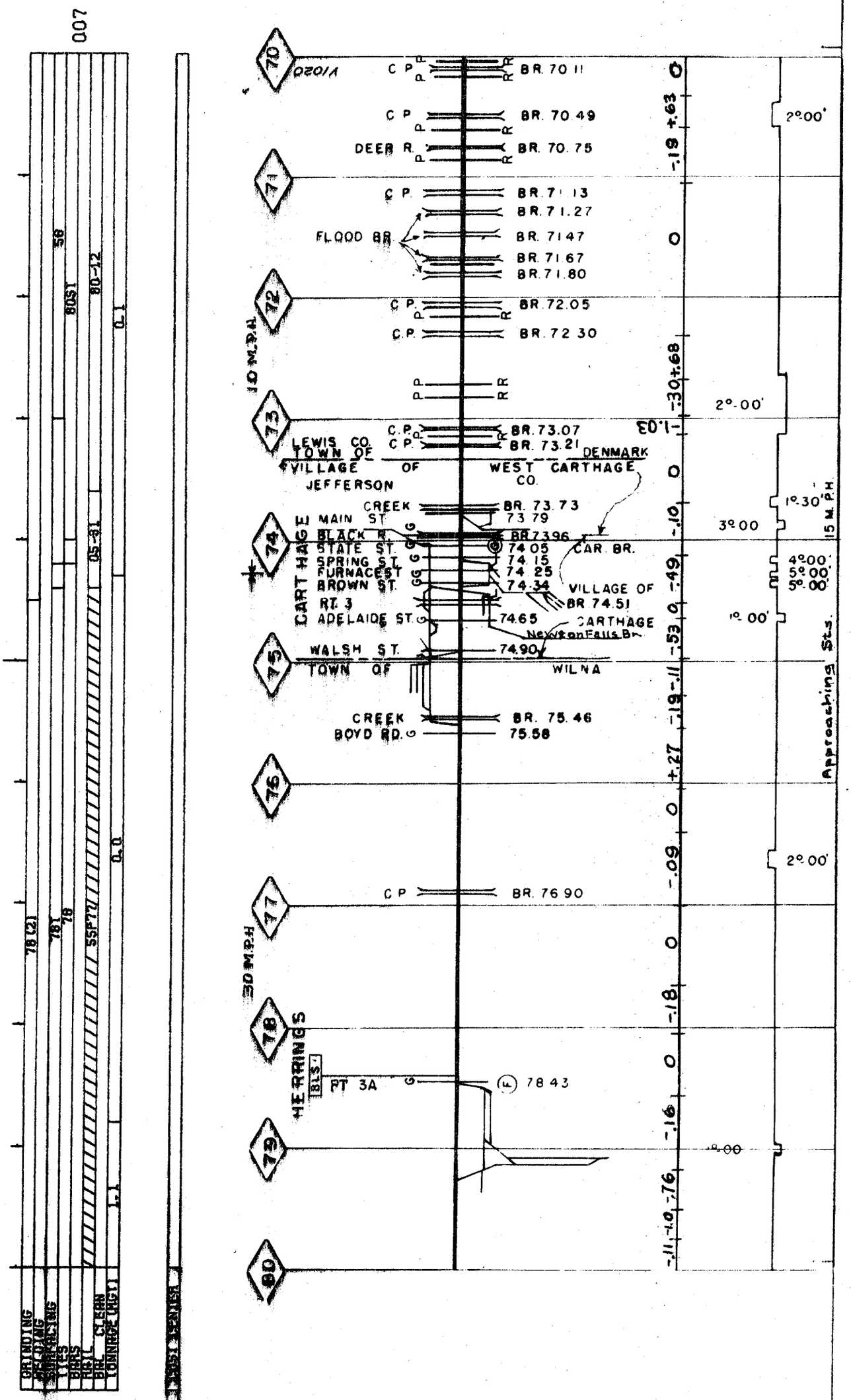
70
71
72
73
74
75
76
77
78
79
80
VIOZO
BR. 70.11
BR. 70.49
DEER R.
BR. 70.75
BR. 71.13
BR. 71.27
FLOOD BR.
BR. 71.47
BR. 71.67
BR. 71.80
BR. 72.05
BR. 72.30
10 M.P.H.
BR. 73.07
BR. 73.21
LEWIS CO.
TOWN OF
VILLAGE OF
JEFFERSON
WEST CARTHAGE
DENMARK
CO.
CREEK
BR. 73.73
73.79
MAIN ST
BLACK R.
BR. 73.96
STATE ST.
74.05
CAR. BR.
SPRING ST.
74.15
FURNACE ST
74.25
BROWN ST.
74.34
VILLAGE OF
BR. 74.51
RT. 3
ADELAIDE ST.
74.65
CARTHAGE
Newton Falls Br.
WALSH ST.
74.90
TOWN OF
WILNA
CREEK
BR. 75.46
BOYD RD.
75.58
BR. 76.90
30 M.P.H.
HERRINGS
PT 3A
78.43
2°00'
1°30'
3°00
4°00'
5°00'
5°00'
1°00'
15 M.P.H.
Approaching Sts.
2°00'
8.00
GRINDING
DEGRADING
SURFACING
TIES
BARS
RAIL
BRL
CLEAN
(CONNECT UNIT)
SCHEDULE

MP 80.0-MP 87.3 NY

47-4751 LOWVILLE SEC.

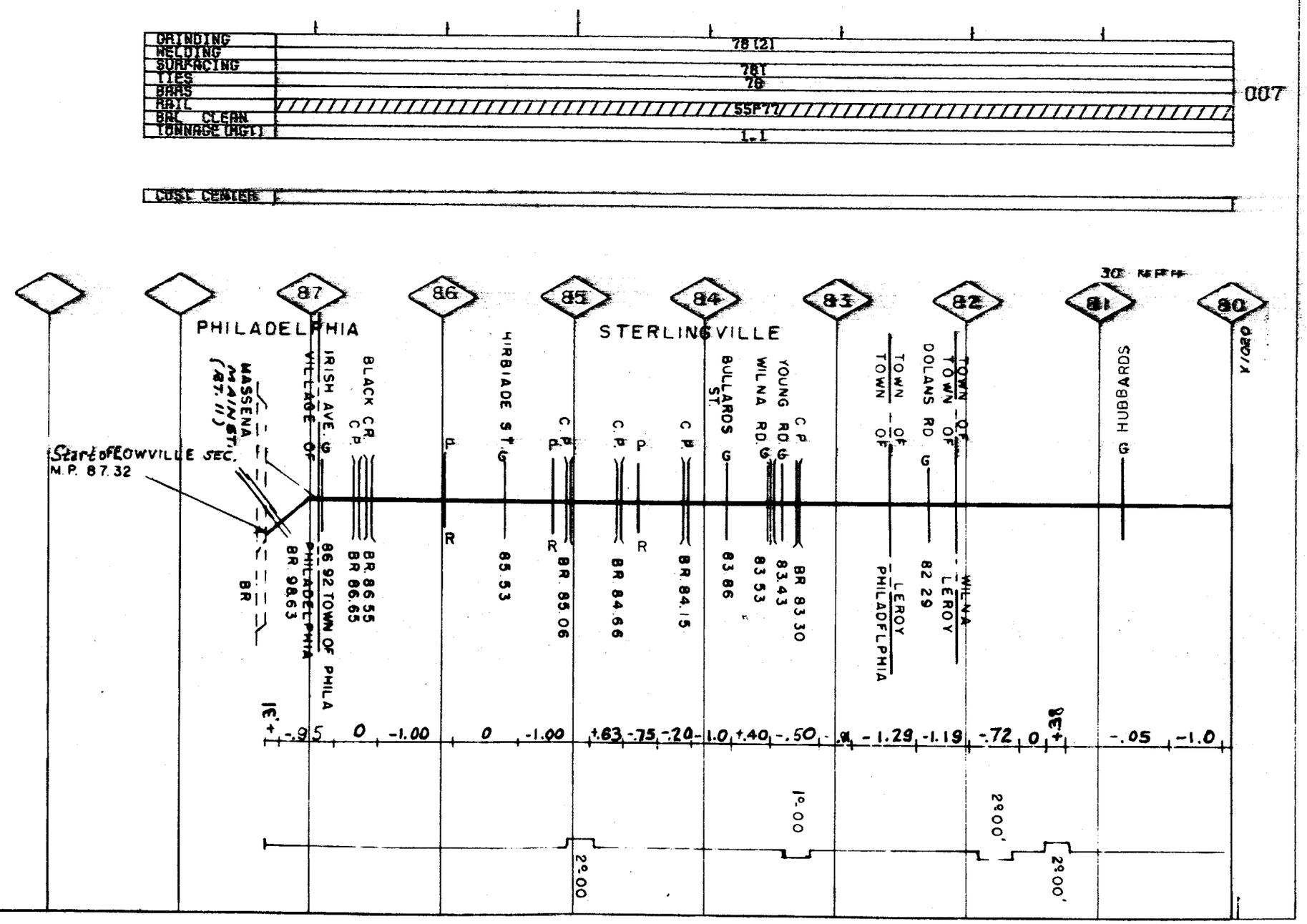

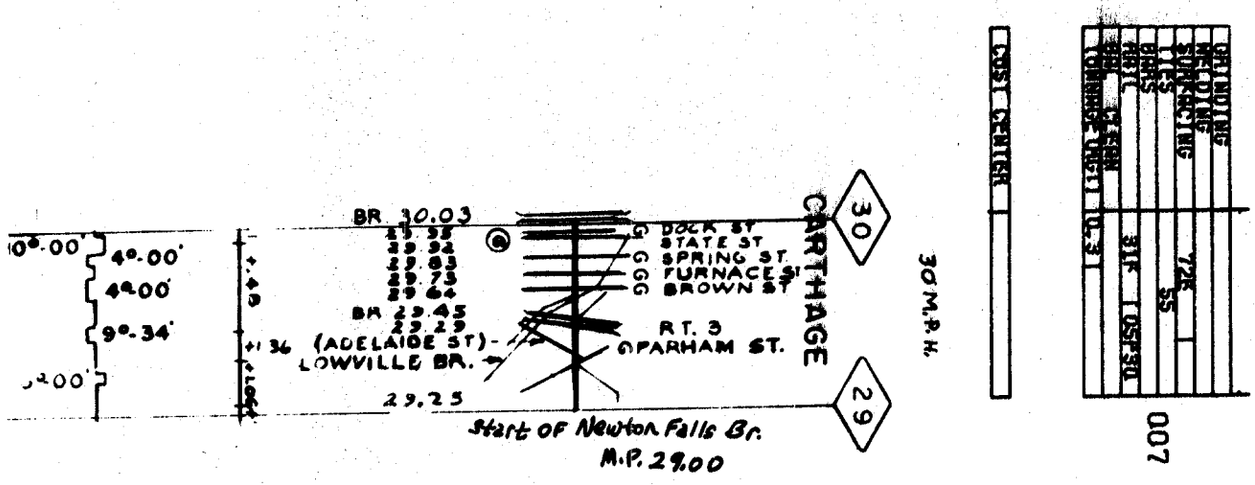
CARTHAGE
30
29
30 M.P.H.
BR 30.03
29.94
29.83
29.73
29.64
BR 29.45
29.29
29.25
DOCK ST
STATE ST
SPRING ST.
FURNACE ST
BROWN ST
RT. 3
PARHAM ST.
(ADELAIDE ST)
LOWVILLE BR.
Start OF Newton Falls Br.
M.P. 29.00
4°.00'
4°.00'
9°.34'
+.49
+1.36
COST CENTER
007

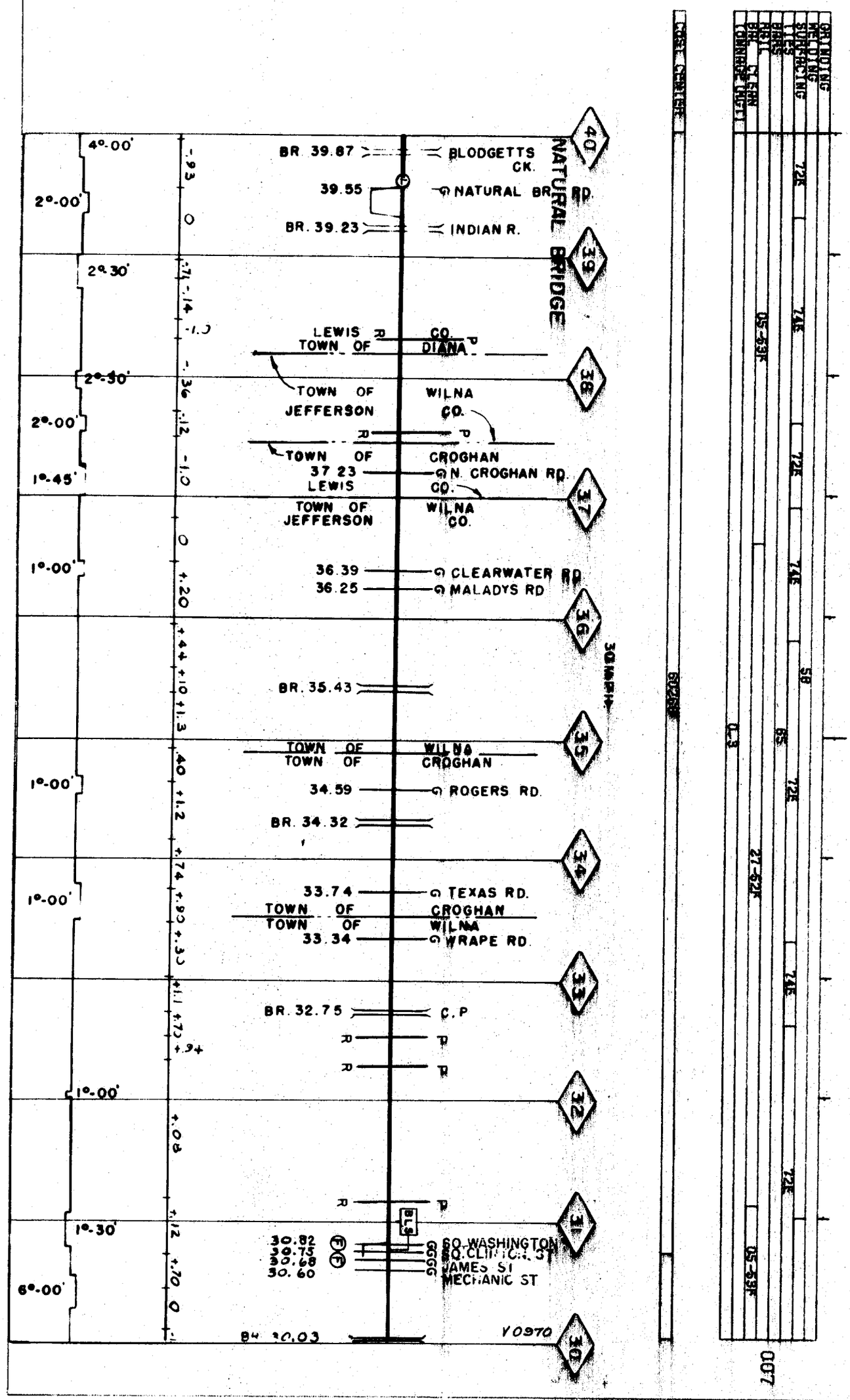
4°-00'
2°-00'
2°-30'
2°-30'
2°-00'
1°-45'
1°-00'
1°-00'
1°-00'
1°-00'
1°-30'
6°-00'
BR. 39.87
BLODGETTS CK.
39.55
NATURAL BR RD.
BR. 39.23
INDIAN R.
NATURAL BRIDGE
LEWIS CO.
TOWN OF DIANA
TOWN OF JEFFERSON
WILNA CO.
TOWN OF CROGHAN
37.23
N. CROGHAN RD.
LEWIS CO.
TOWN OF JEFFERSON
WILNA CO.
36.39
CLEARWATER RD
36.25
MALADYS RD
BR. 35.43
TOWN OF WILNA
TOWN OF CROGHAN
34.59
ROGERS RD.
BR. 34.32
33.74
TEXAS RD.
TOWN OF CROGHAN
TOWN OF WILNA
33.34
WRAPE RD.
BR. 32.75
C.P
30.82
30.75
30.68
30.60
CO. WASHINGTON
JAMES ST
MECHANIC ST
BR 30.03
V0970
30
31
32
33
34
35
36
37
38
39
40
DOUGLAS CREEK
CONNECTICUT
BRIDGE
CLEAN
RIGHT
BARS
LIES
SURFACING
MELTING
GRINDING
72E
74E
05-53E
72E
74E
58
65
72E
21-62E
74E
72E
05-53E
007

MP 40.0-MP 50.0 NY

GRINDING	
WELDING	58
SURFACING	72E 74E 72E 74E 72E 74E 72E 74E
TIES	65
BARS	53
RAIL	2753F 05-53F 27-53F 53F
BBL CLEAN	
TONNAGE (MGT)	0.3

007

COST CENTER	60268

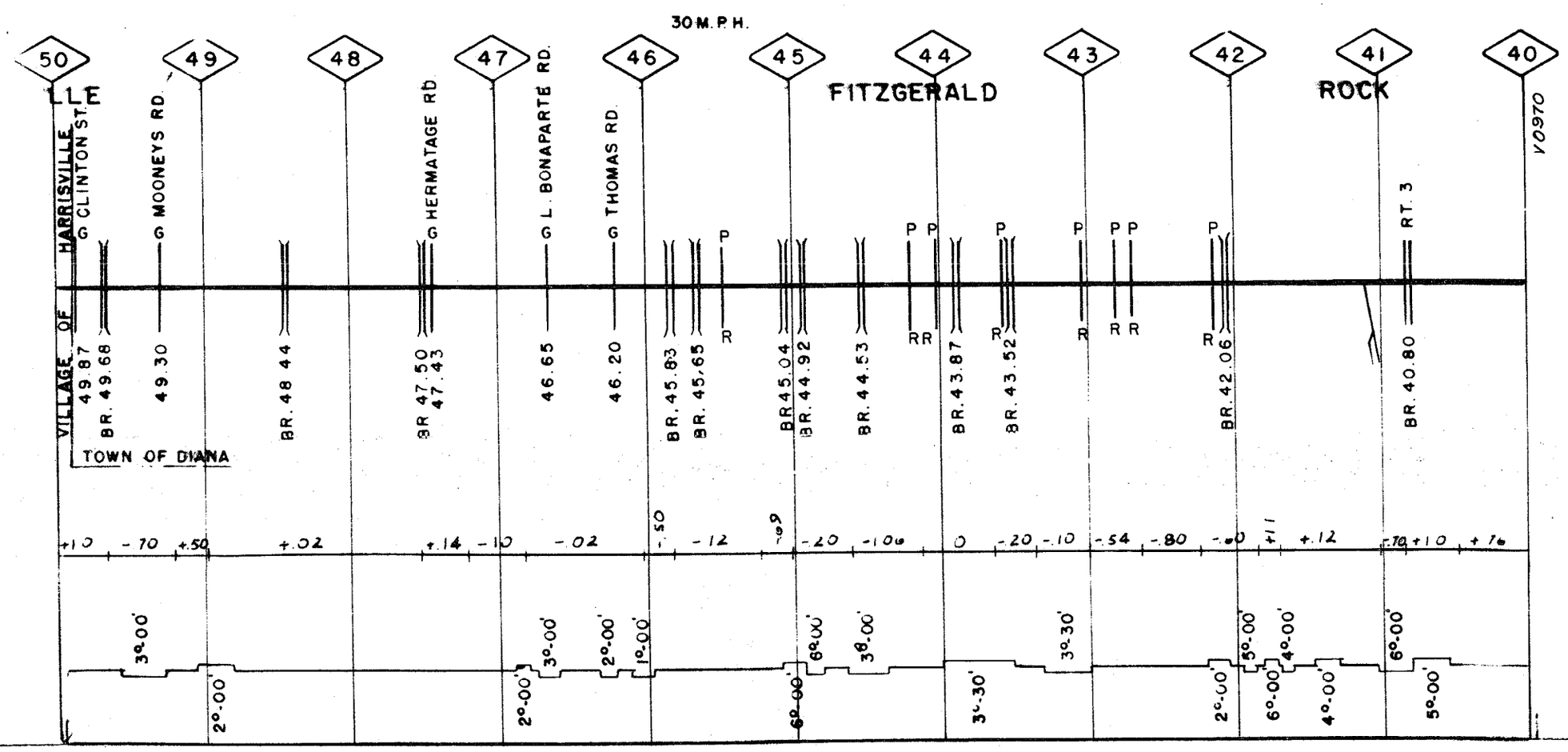

47-4752 NEWTON FALLS SEC.

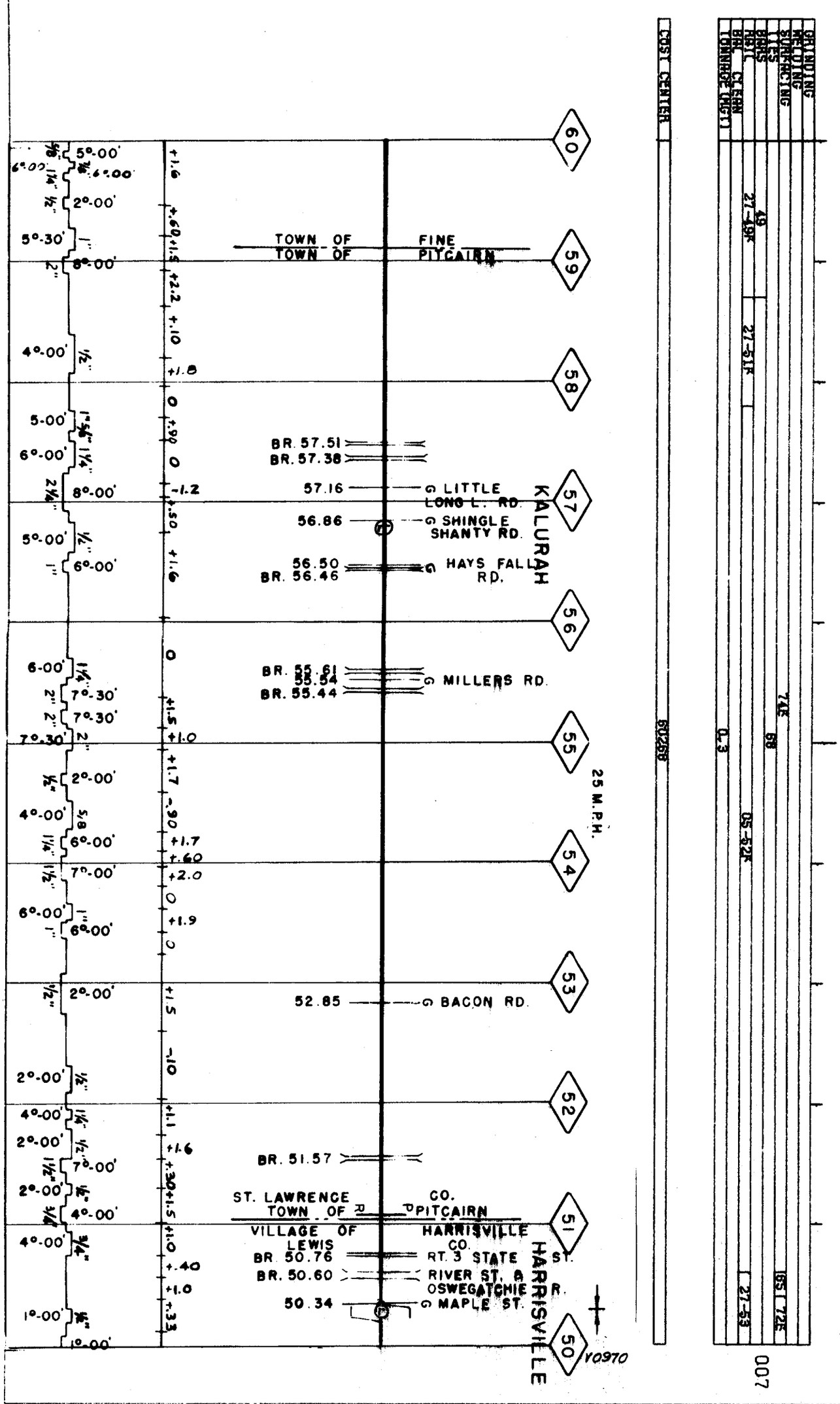
60
59
58
57
56
55
54
53
52
51
50
TOWN OF
TOWN OF
FINE
PITCAIRN
BR. 57.51
BR. 57.38
57.16
LITTLE
LONG L. RD.
56.86
SHINGLE
SHANTY RD.
56.50
BR. 56.46
HAYS FALLS
RD.
KALURAH
BR. 55.61
55.54
BR. 55.44
MILLERS RD.
25 M.P.H.
52.85
BACON RD.
BR. 51.57
ST. LAWRENCE
TOWN OF
CO.
PITCAIRN
VILLAGE OF
LEWIS
HARRISVILLE
CO.
BR. 50.76
RT. 3 STATE ST.
BR. 50.60
RIVER ST. &
OSWEGATCHIE R.
50.34
MAPLE ST.
HARRISVILLE
Y0970
COST CENTER
GROUTING
WELDING
SURFACING
TIES
BRACES
RAIL
BAL. CLEAN
TONNAGE (MGT)
49
27-49K
27-51K
74K
68
65-82K
27-53
65
72K
007

MP 60.0-MP 70.0 NY

GRINDING	
WELDING	
SURFACING	73E, 74E, 73E, 74E
TIES	69, 68
BARS	48
RAIL	27-50F, 05-50F, 27-48F
BAL CLEAN	
TONNAGE (MGT)	0.3

007

COST CENTER	60260

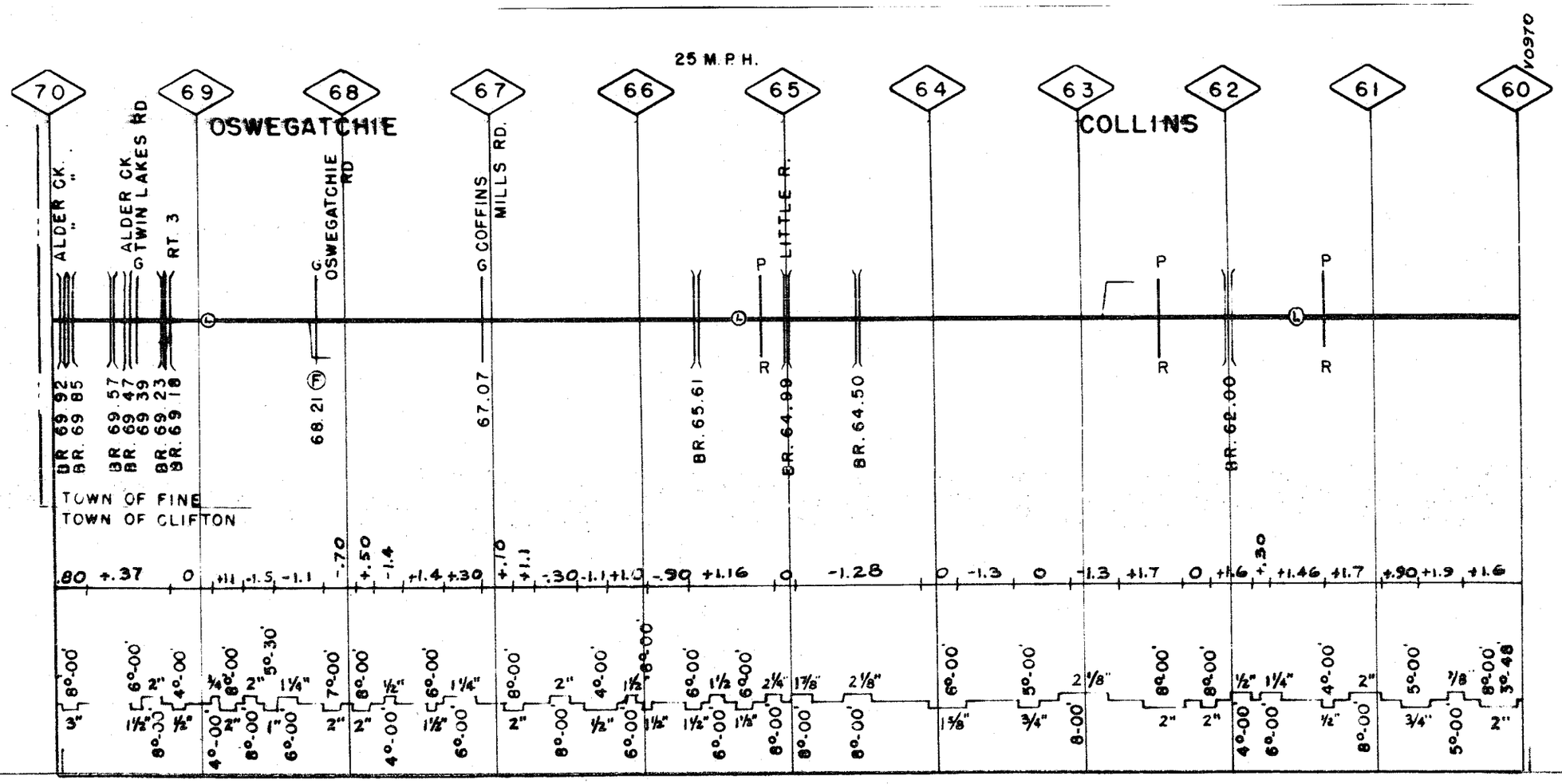

47-4752 NEWTON FALLS SEC.

78

MP 70.0-MP 75.4 NY

NEWTON FALLS SEC.

47-4752

GRINDING	
WELDING	
SURFACING	69 / 73E
TIES	69
BARS	
RAIL	80-51F / 80-42F / 27-51F / 27-50F
BAL CLEAN	
TONNAGE (MGT)	0.3

007

COST CENTER	60266

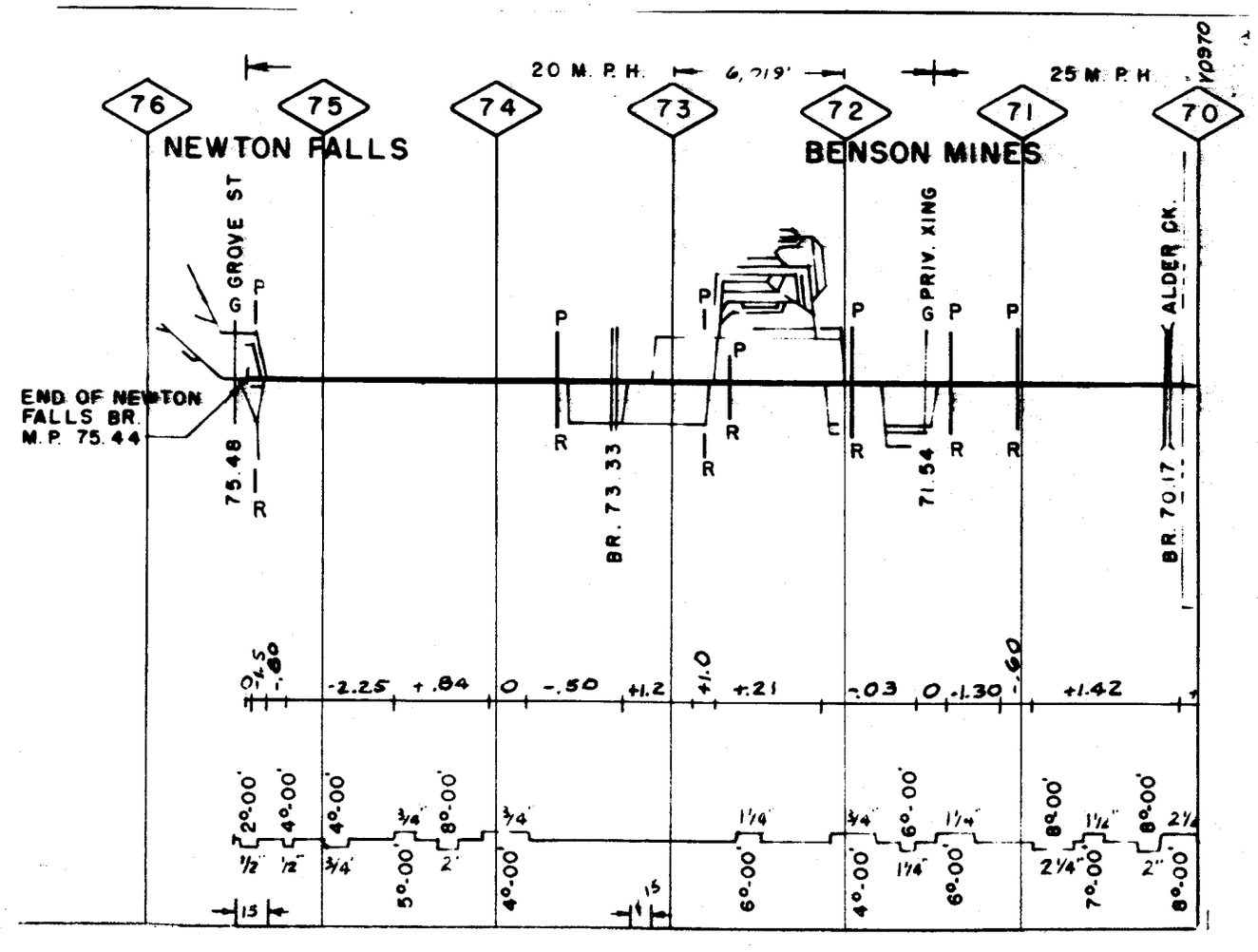

MP 0.9-MP 8.0 NY

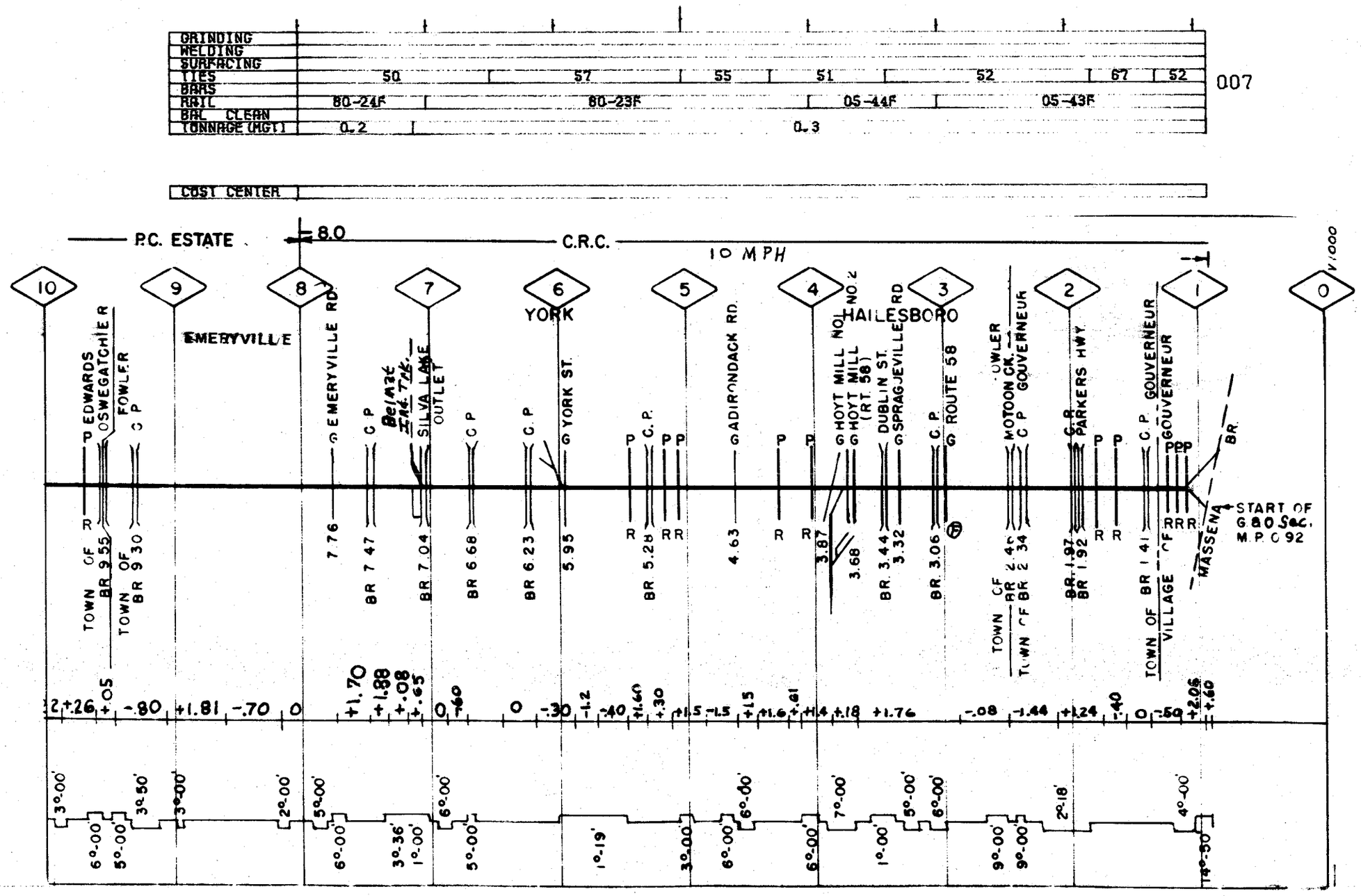

47-4753 G&O SEC.

80

MP 62.6-MP 66.9 NY

ROOSEVELTOWN SEC.

47-4755

GRINDING	
WELDING	
SURFACING	726
TIES	67 55 62
BARS	
RAIL	80-17
BAL CLEAN	
TONNAGE (MGT)	0.7

007

COST CENTER

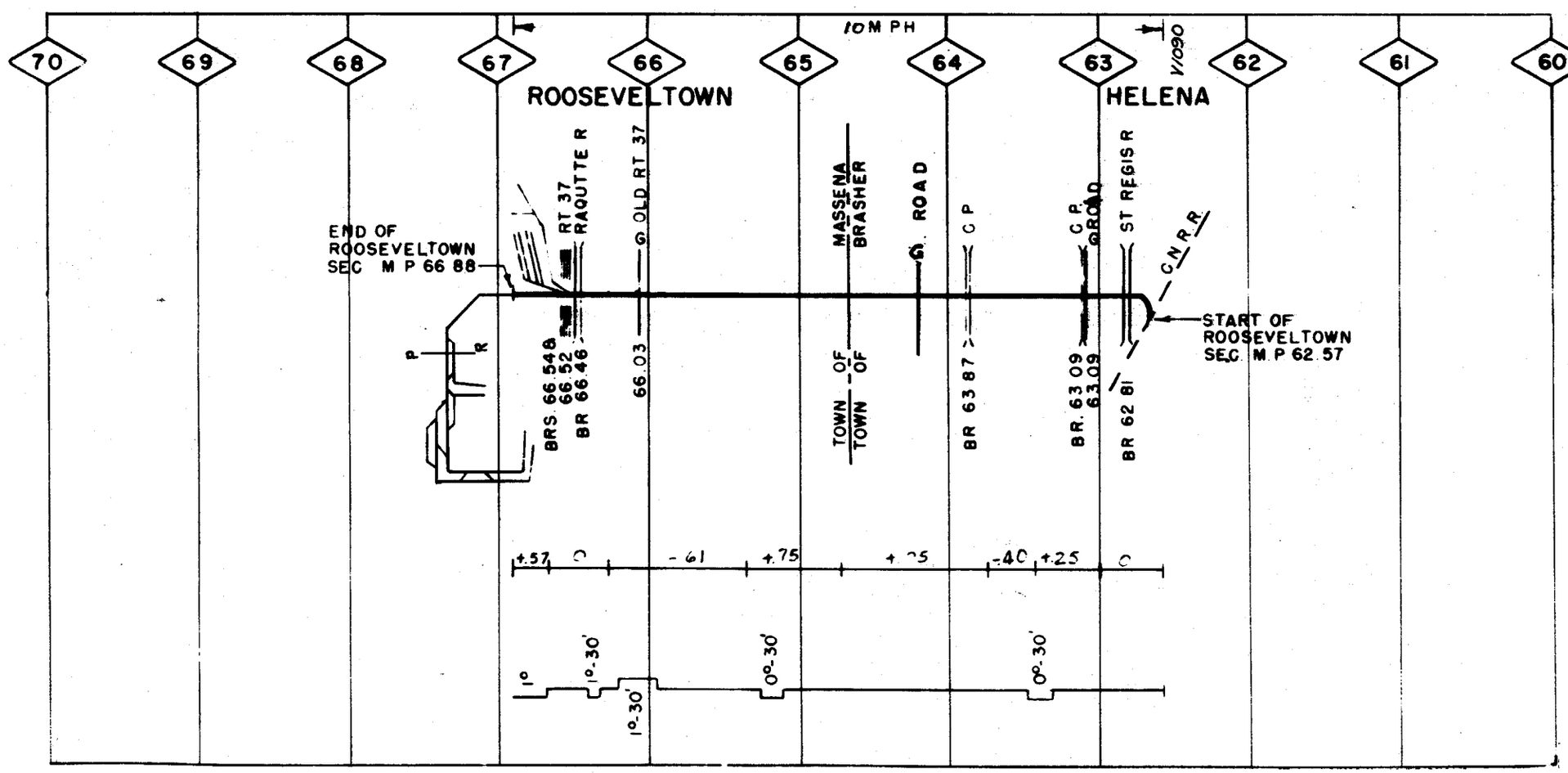

MP 0.0-MP 10.0 NY

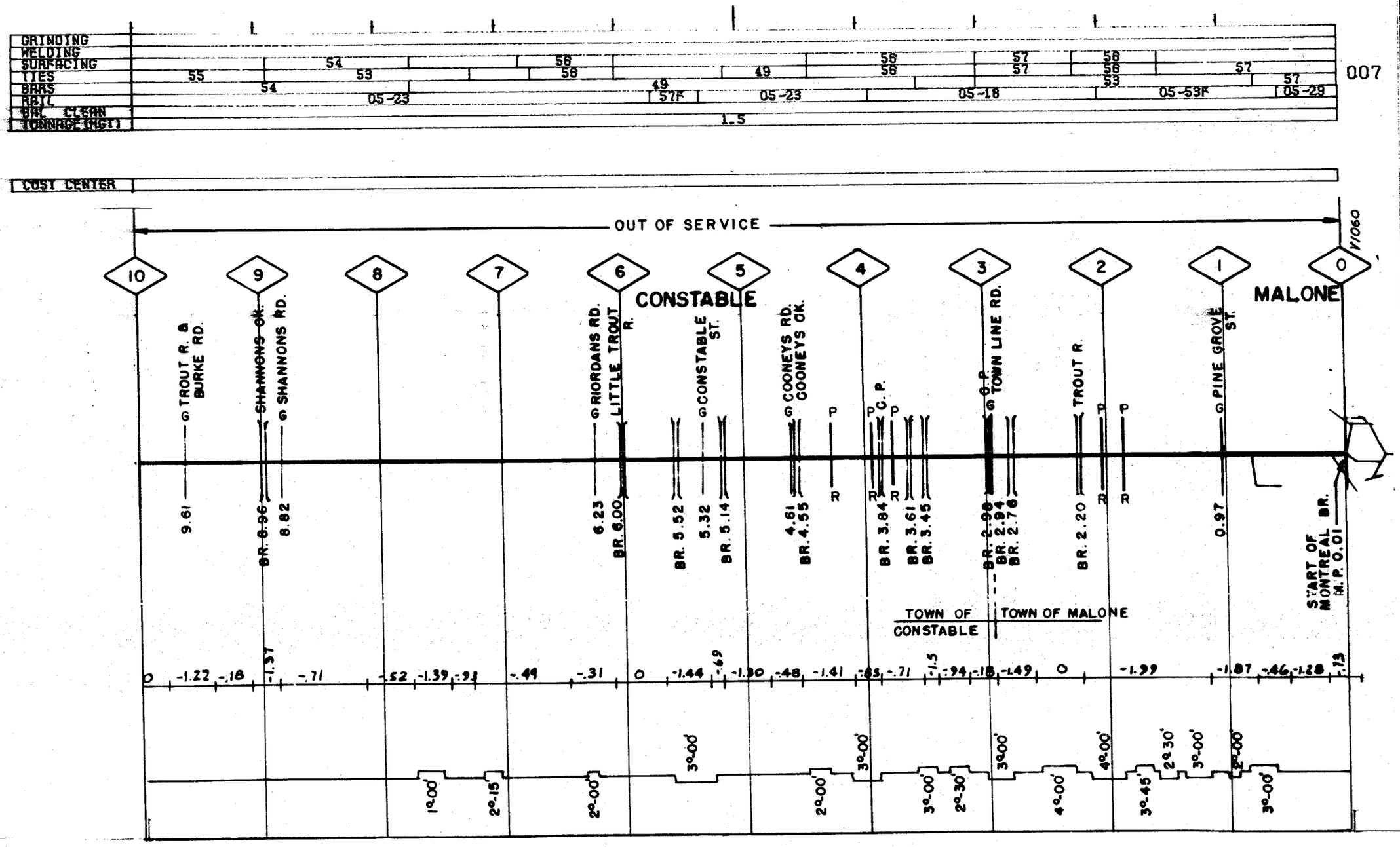

MONTREAL BR.

47-4756

MP 10.0-MP 20.0 NY/PQ

GRINDING											
WELDING											
SURFACING	72B	3					54				
TIES	72		52		51		54		53	52	
BARS										52	007
RAIL	05-30		05-28				05-23				
BAL CLEAN											
TONNAGE (MGT)	2.4				1.5						

COST CENTER	60281

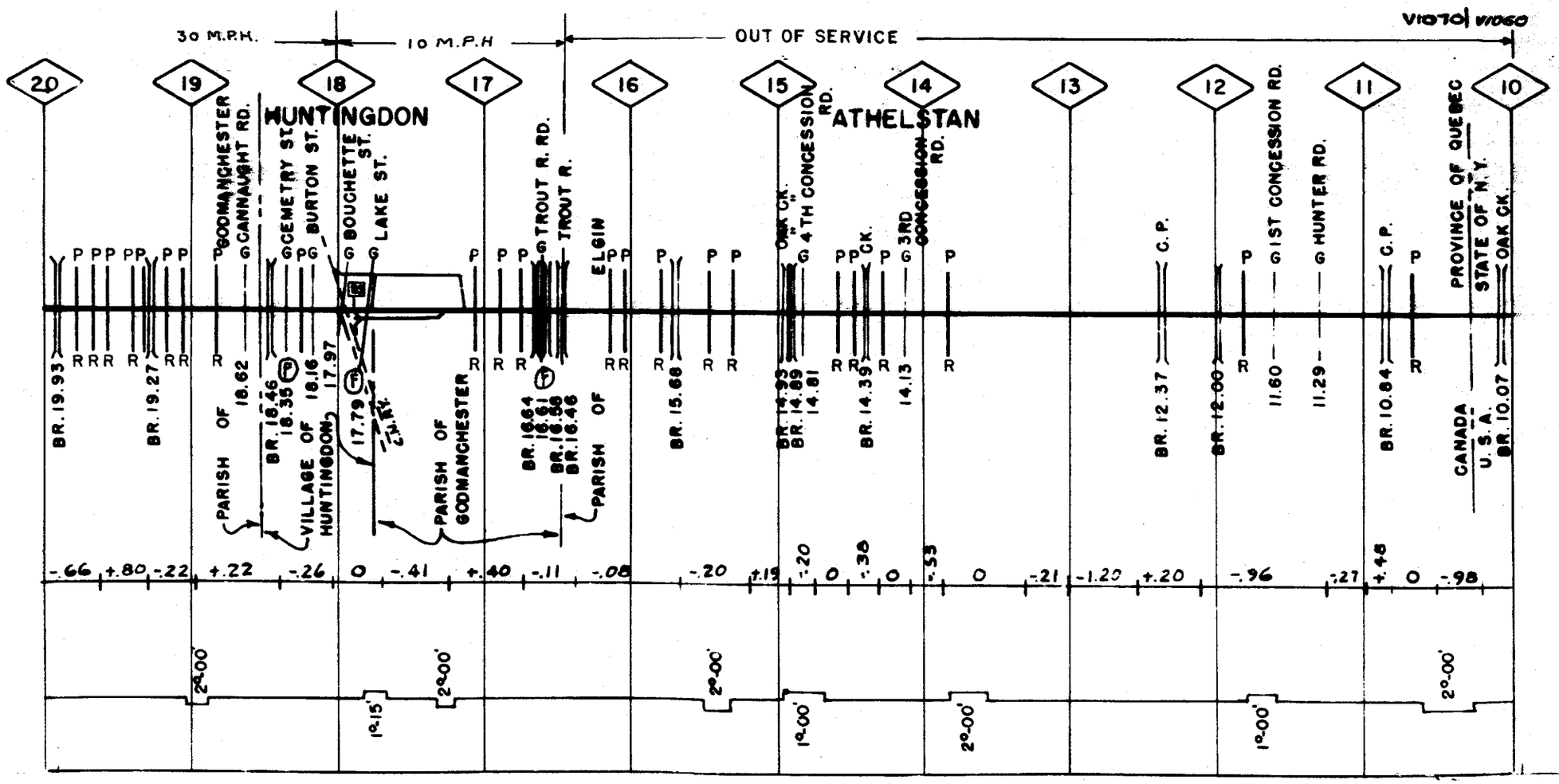

47-4756 MONTREAL BR.

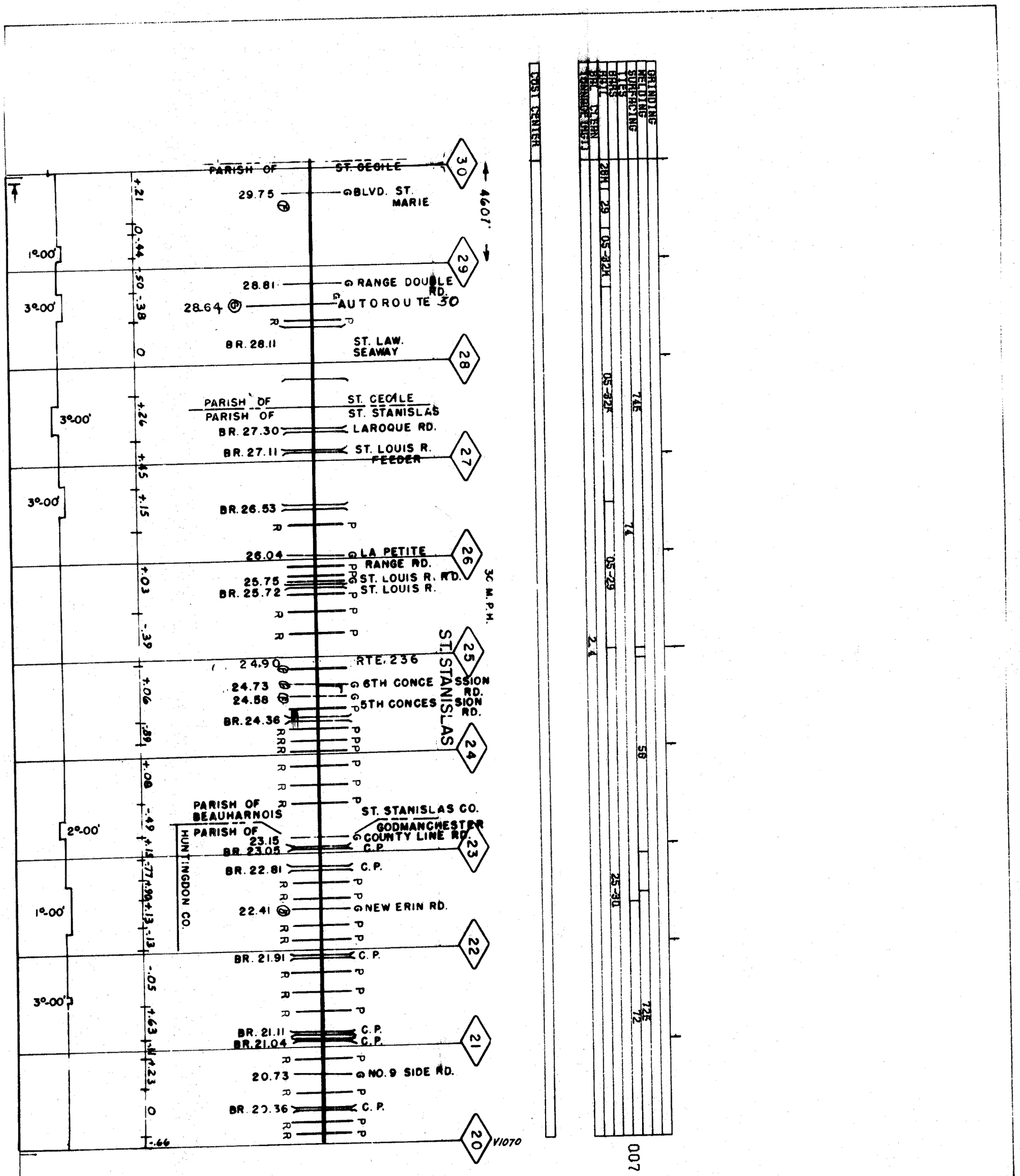
PARISH OF ST. CECILE
29.75 BLVD. ST. MARIE
28.81 RANGE DOUBLE RD.
28.64 AUTOROUTE 30
BR. 28.11
ST. LAW. SEAWAY
PARISH OF ST. CECILE
PARISH OF ST. STANISLAS
BR. 27.30 LAROQUE RD.
BR. 27.11 ST. LOUIS R. FEEDER
BR. 26.53
26.04 LA PETITE RANGE RD.
25.75 ST. LOUIS R. RD.
BR. 25.72 ST. LOUIS R.
30 M.P.H.
ST. STANISLAS
24.90 RTE. 236
24.73 6TH CONCESSION RD.
24.58 5TH CONCESSION RD.
BR. 24.36
PARISH OF BEAUHARNOIS
PARISH OF HUNTINGDON CO.
ST. STANISLAS CO.
23.15 GODMANCHESTER COUNTY LINE RD.
BR. 23.05 C.P.
BR. 22.81 C.P.
22.41 NEW ERIN RD.
BR. 21.91 C.P.
BR. 21.11 C.P.
BR. 21.04 C.P.
20.73 NO. 9 SIDE RD.
BR. 20.36 C.P.
V1070
4601'
1°-00'
3°-00'
3°-00'
3°-00'
2°-00'
1°-00'
3°-00'
COST CENTER
GRINDING
WELDING
SURFACING
TIES
BARS
BALLT
CLEAN
TRANSFER TRACK
28M 29 05-32M
05-32K
05-29
25-30
74
74
74
58
24
007

84

MP 30.0-MP 40.0 PQ

| | | |

MP 40.0-MP 50.0 PQ

GRINDING	
WELDING	
SURFACING	79T
TIES	79
BARS	
RAIL	05-27 05-28 05-32
BAL CLEAN	
TONNAGE (MGT)	0.9

007

COST CENTER

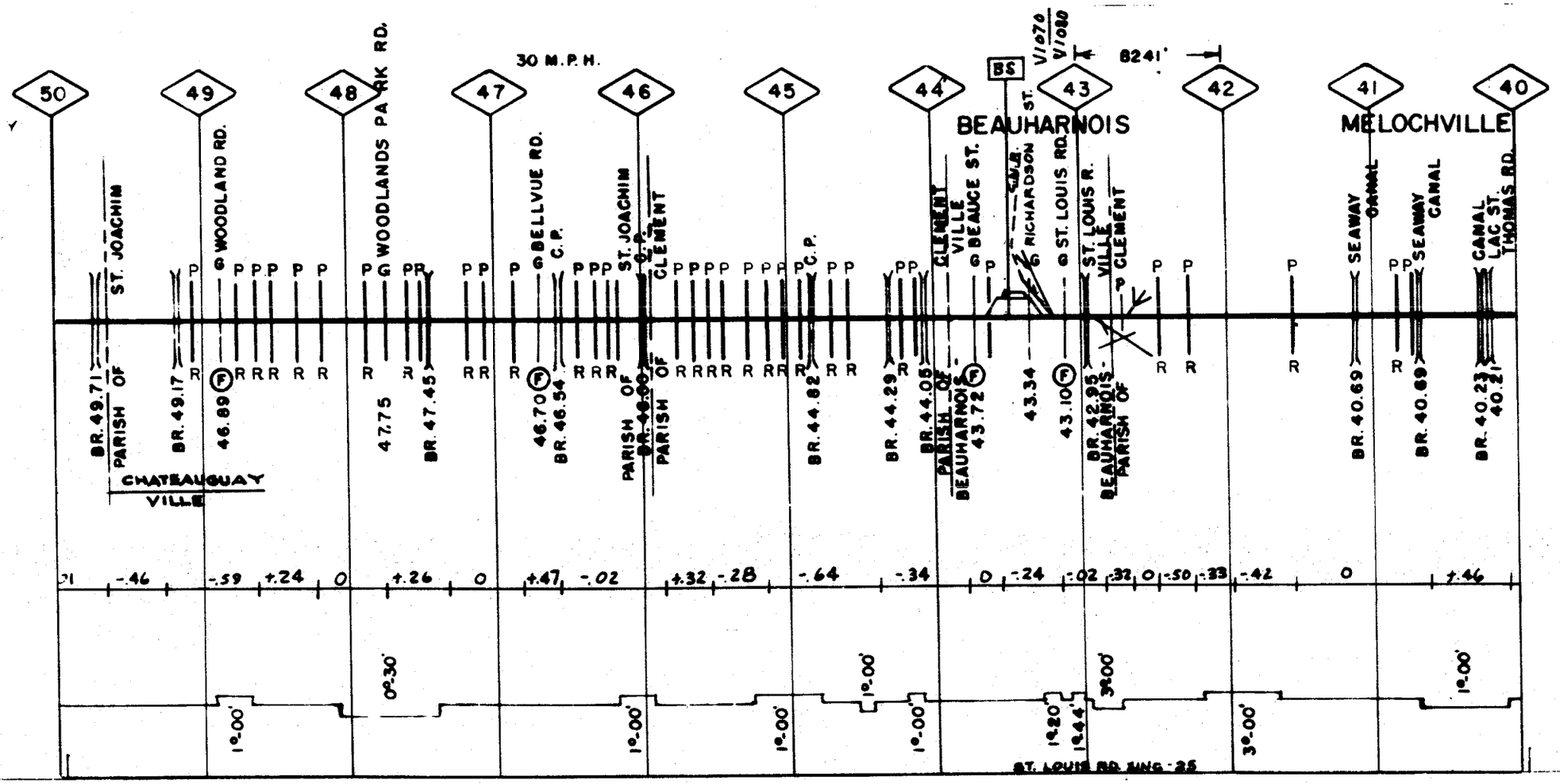

47-4756 MONTREAL BR.

GRINDING	
WELDING	
SURFACING	79T
TIES	79
BARS	
RAIL	55 30F 05-25 05-27
BAL CLEAN	
TONNAGE (MGT)	0.9

007

COST CENTER

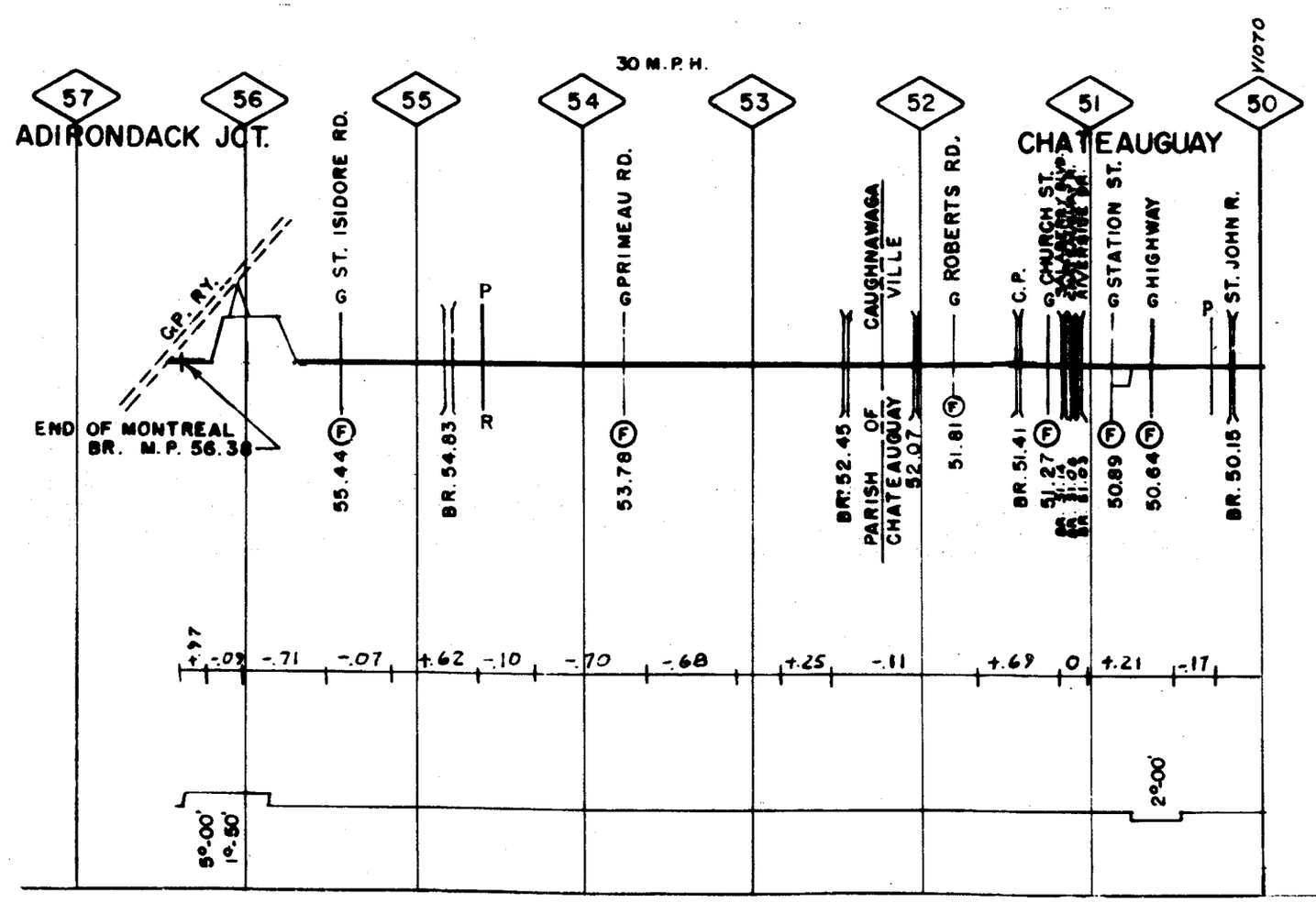

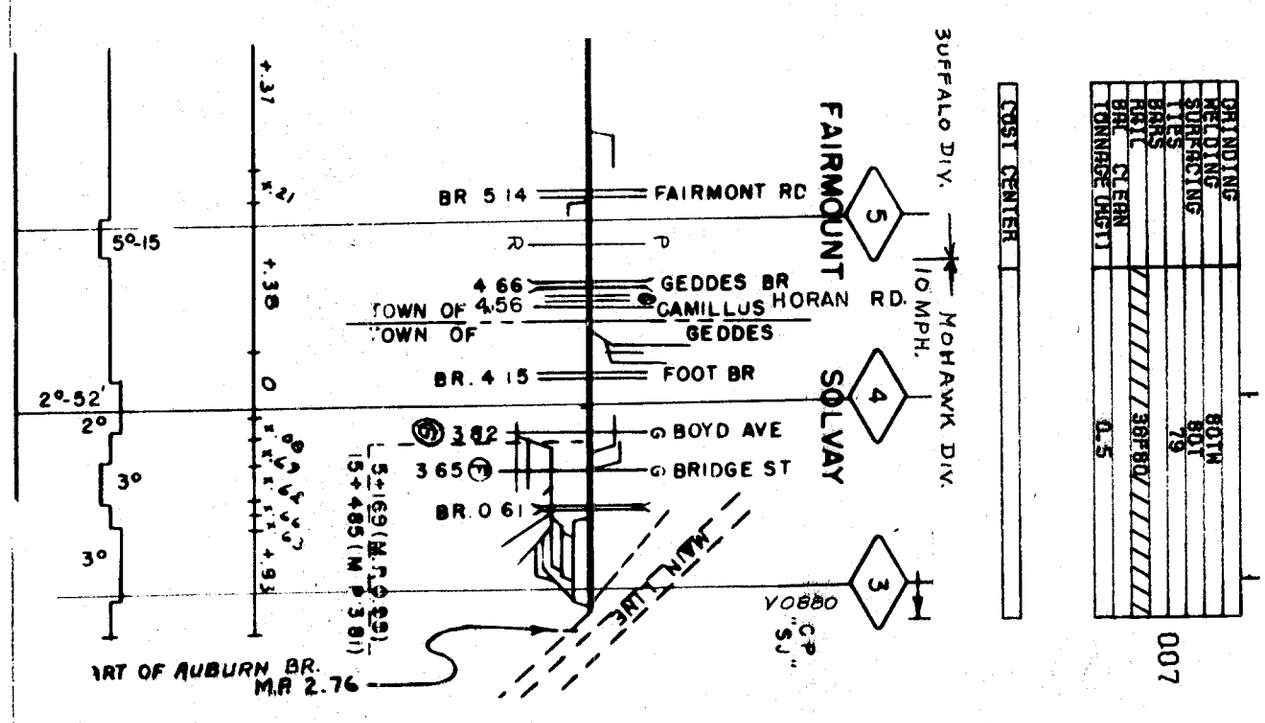

007

47-4757 AUBURN BR. MP 2.8-MP 4.7 NY

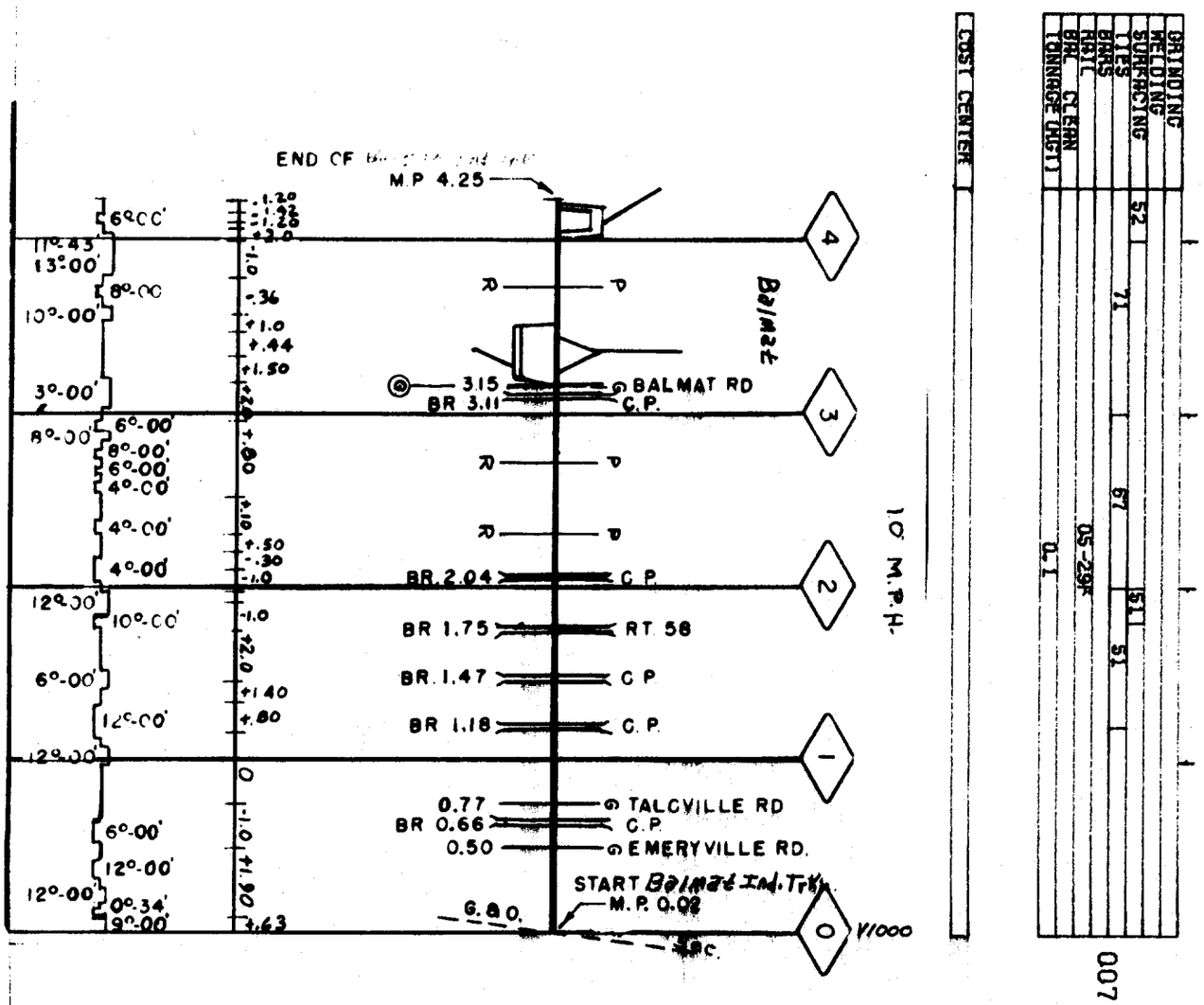

COST CENTER	
GRINDING	
WELDING	
SURFACING	52
TIES	
BARS	71
RAIL	
BRL CLEAN	67
TONNAGE (HGT)	05-29K
	0.1
	51
	51

007

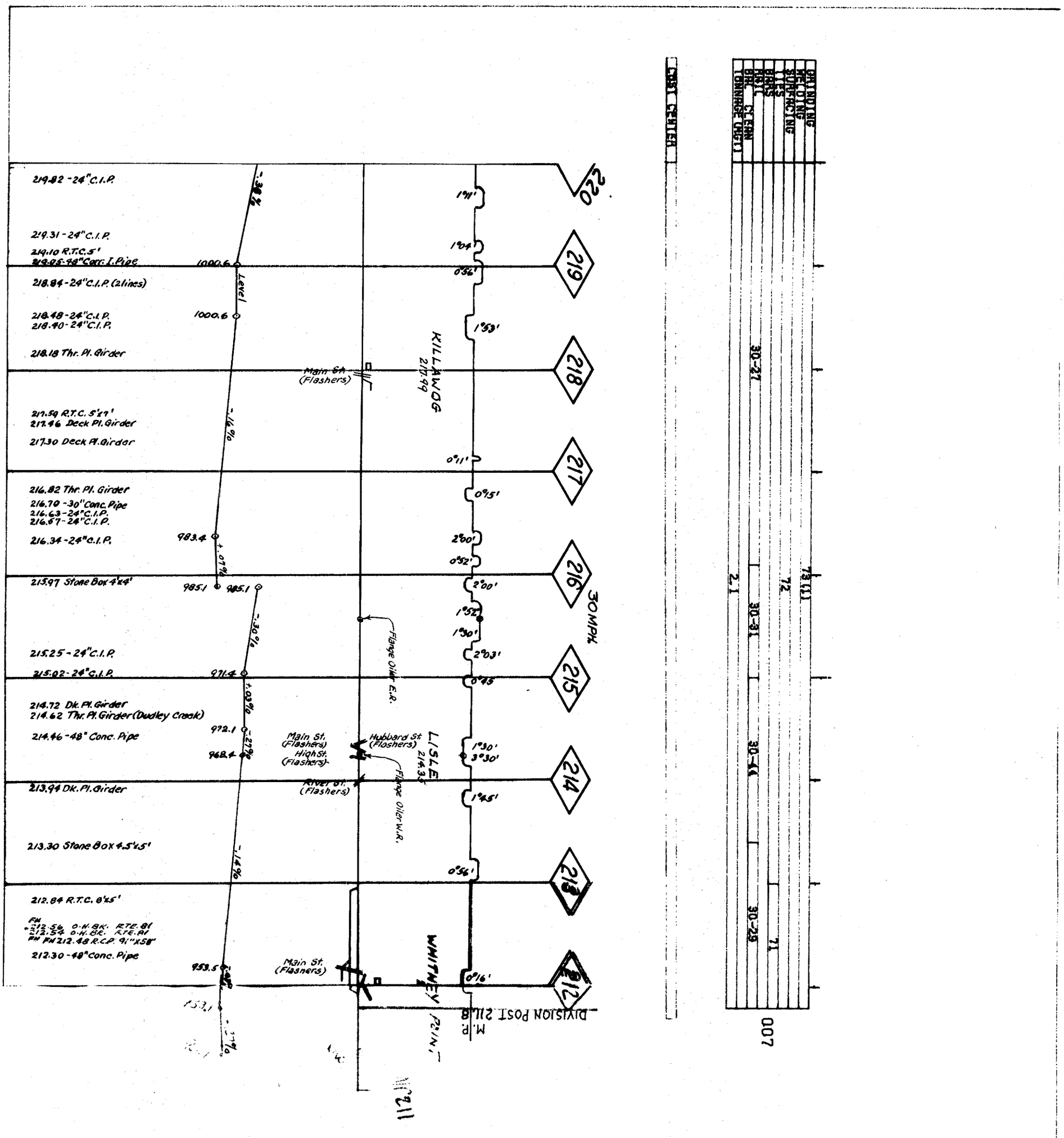
219.82 -24" C.I.P.
219.31 -24" C.I.P.
219.10 R.T.C. 5'
219.05 -48" Conc. I. Pipe
218.84 -24" C.I.P. (2 lines)
218.48 -24" C.I.P.
218.40 -24" C.I.P.
218.18 Thr. Pl. Girder
217.59 R.T.C. 5'x7'
217.46 Deck Pl. Girder
217.30 Deck Pl. Girder
216.82 Thr. Pl. Girder
216.70 -30" Conc. Pipe
216.63 -24" C.I.P.
216.57 -24" C.I.P.
216.34 -24" C.I.P.
215.97 Stone Box 4'x4'
215.25 -24" C.I.P.
215.02 -24" C.I.P.
214.72 Dk. Pl. Girder
214.62 Thr. Pl. Girder (Dudley Creek)
214.46 -48" Conc. Pipe
213.94 Dk. Pl. Girder
213.30 Stone Box 4.5'x4.5'
212.84 R.T.C. 8'x5'
212.56 O.H. BR. RTE. 81
212.54 O.H. BR. RTE. 81
FW 212.48 R.C.P. 91"x58"
212.30 -48" Conc. Pipe
-.38%
-1.16%
+.07%
-.30%
+.03%
-.27%
-1.14%
1000.6
1000.6
983.4
985.1
985.1
971.4
972.1
968.4
953.5
Level
Main St. (Flashers)
Hubbard St. (Flashers)
High St. (Flashers)
River St. (Flashers)
Flange Oiler E.R.
Flange Oiler W.R.
KILLAWOG
LISLE
WHITNEY
POINT
M.P. 211.8
DIVISION POST 211.8
30 MPH
220
219
218
217
216
215
214
213
212
1°11'
1°04'
0°56'
1°53'
0°11'
0°15'
2°00'
0°52'
2°00'
1°52'
1°30'
2°03'
0°13
1°30'
3°30'
1°45'
0°56'
0°16'
30-27
30-31
30-34
30-29
2.1
7.2
7.3 (1)
7.1
007

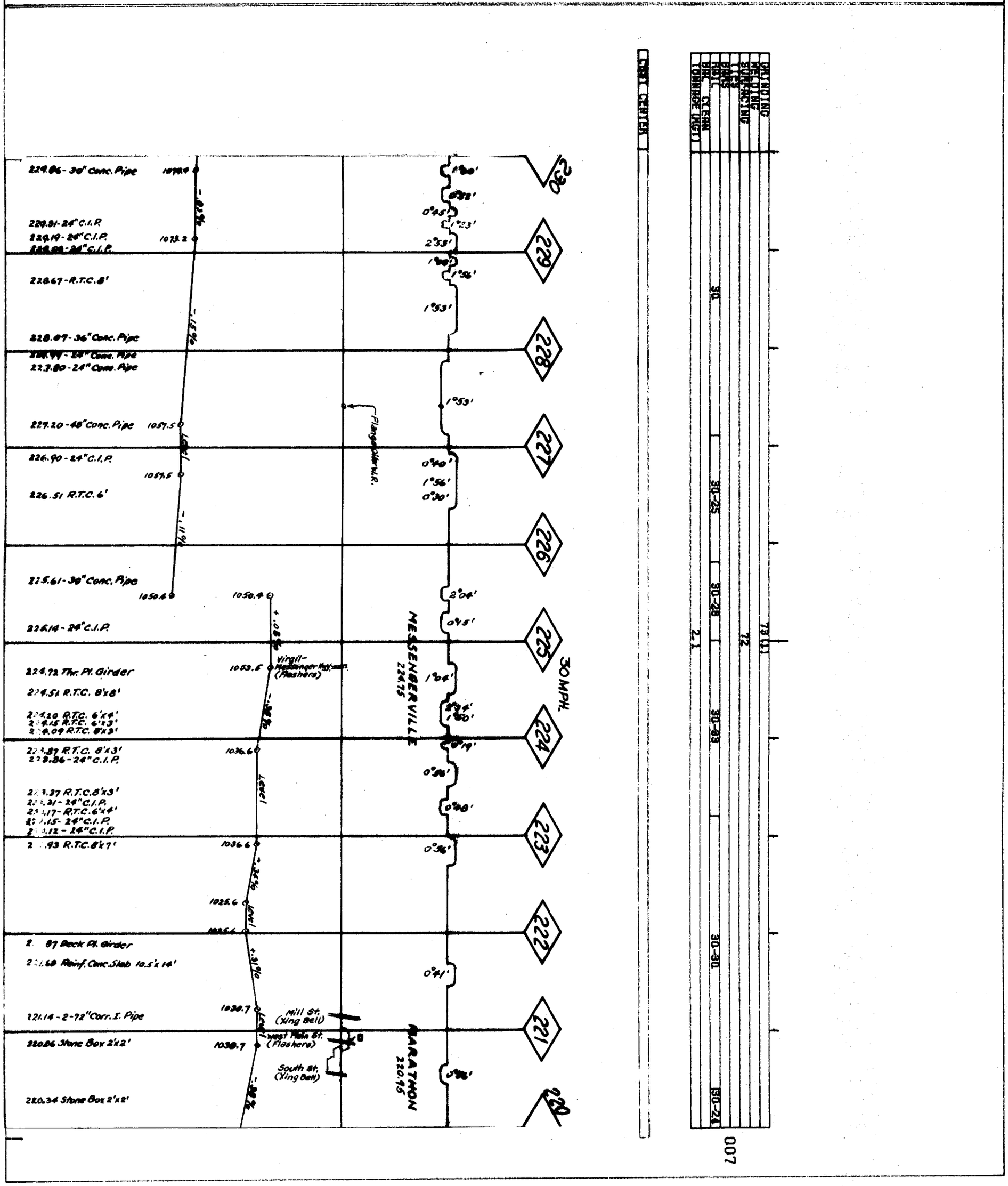
229.86 - 36" Conc. Pipe
229.31 - 24" C.I.P.
229.19 - 24" C.I.P.
228.67 - R.T.C. 8'
228.07 - 36" Conc. Pipe
227.80 - 24" Conc. Pipe
227.20 - 48" Conc. Pipe
226.90 - 24" C.I.P.
226.51 R.T.C. 6'
225.61 - 30" Conc. Pipe
225.14 - 24" C.I.P.
224.72 Thr. Pl. Girder
224.51 R.T.C. 8'x8'
224.20 R.T.C. 6'x4'
224.15 R.T.C. 6'x3'
224.09 R.T.C. 8'x3'
223.87 R.T.C. 8'x3'
223.86 - 24" C.I.P.
223.37 R.T.C. 8'x3'
223.31 - 24" C.I.P.
223.17 - R.T.C. 6'x4'
223.15 - 24" C.I.P.
223.12 - 24" C.I.P.
223.93 R.T.C. 8'x7'
222.87 Deck Pl. Girder
222.68 Reinf. Conc. Slab 10.5'x14'
221.14 - 2-72" Corr. I. Pipe
220.86 Stone Box 2'x2'
220.34 Stone Box 2'x2'
Virgil-Messenger Hwy.
(Flashers)
Mill St.
(Xing Bell)
West Main St.
(Flashers)
South St.
(Xing Bell)
MESSENGERVILLE
224.15
MARATHON
220.95
30 MPH
Flange Oil W.R.
230
229
228
227
226
225
224
223
222
221
220
CREW CENTER
TOWNSHIP (FT)
BRL CLEAN
RAIL
BARS
TIES
SURFACING
WELDING
GRINDING
30
30-25
30-28
30-33
30-30
30-24
2.7
72
78(1)

MP 230.0-MP 240.0 NY

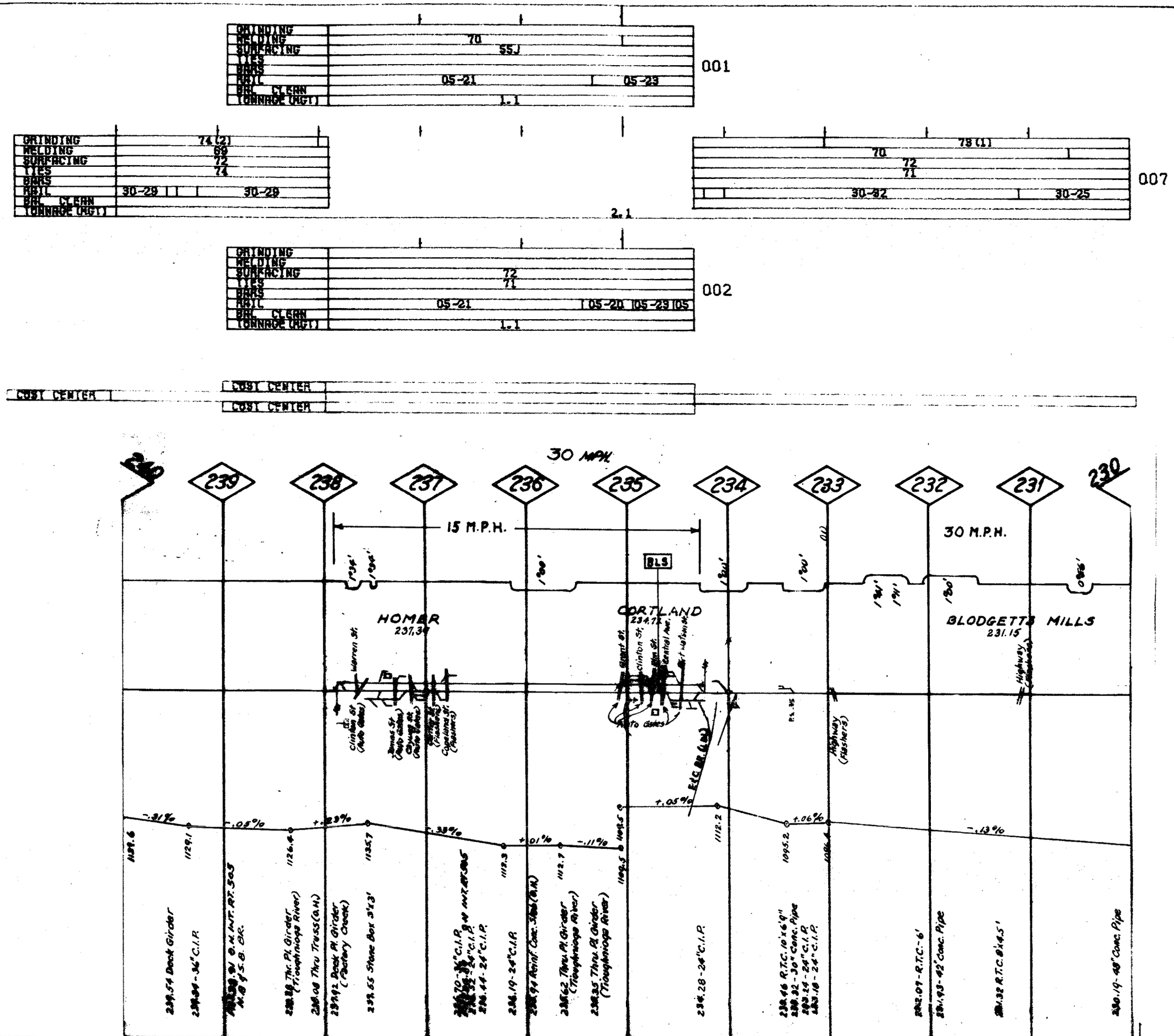

47-6251 CORTLAND SEC.

MP 240.0-MP 250.0 NY

CORTLAND SEC.

47-6251

GRINDING	74(1) 74(2)
WELDING	70
SURFACING	72
TIES	74 71 74 74
BARS	
RAIL	18-24 18-23 30-82 30-81 30-82 30-29
BAL CLEAN	
TONNAGE (MGT)	2.1

007

COST CENTER

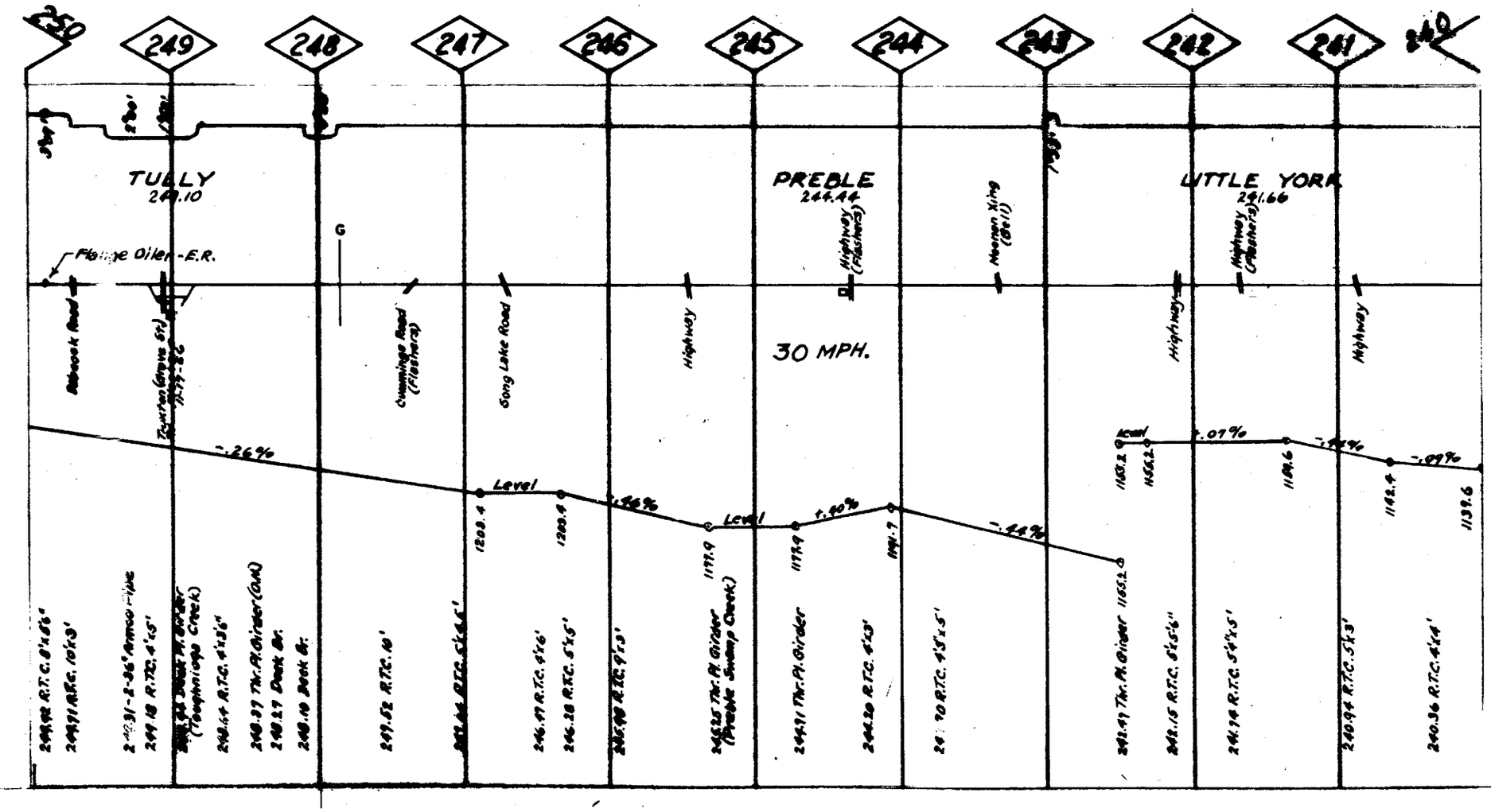

MP 250.0-MP 260.0 NY

GRINDING	74(1)
WELDING	
SURFACING	72
TIES	71
BARS	
RAIL	18-24 31-70F 18-24
BAL CLEAN	
TONNAGE(MGT)	2.1

007

COST CENTER

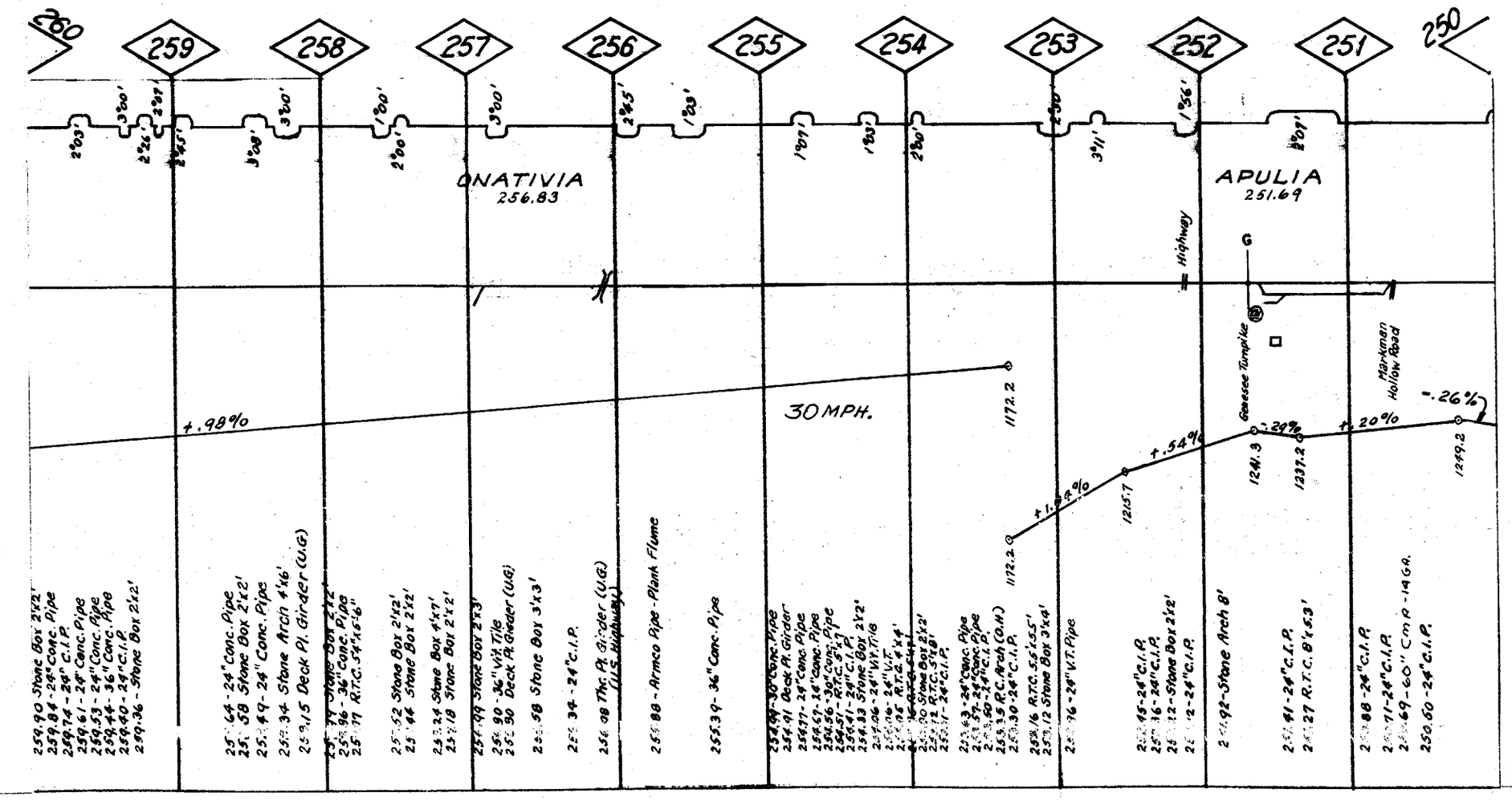
260
259
258
257
256
255
254
253
252
251
250
ONATIVIA
256.83
APULIA
251.69
Highway
Genesee Turnpike
Markham Hollow Road
30 MPH.
+.98%
+1.94%
+.54%
+.29%
+.20%
+.26%
1172.2
1215.7
1241.3
1237.2
1249.2
259.90 Stone Box 2'x2'
259.84 - 24" Conc. Pipe
259.74 - 24" C.I.P.
259.61 - 24" Conc. Pipe
259.53 - 24" Conc. Pipe
259.44 - 36" Conc. Pipe
259.40 - 24" C.I.P.
259.36 - Stone Box 2'x2'
Stone Box 2'x2'
Stone Box 2'x2'

MP 260.0-MP 270.0 NY

47-6251 CORTLAND SEC.

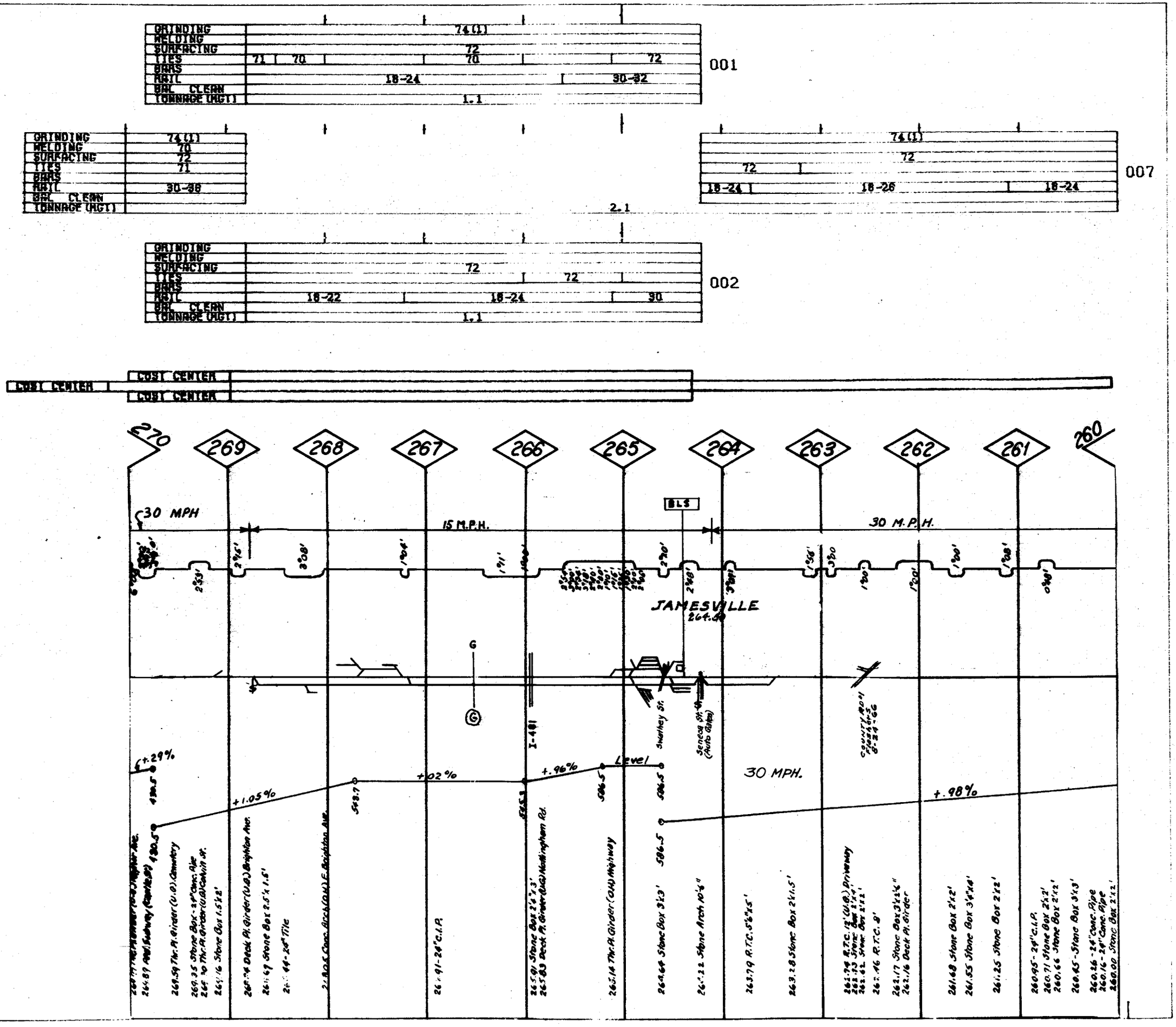

MP 270.0-MP 280.0 NY

| | | |

MP 280.0-MP 290.0 NY

47-6251 BALDWINSVILLE SEC.

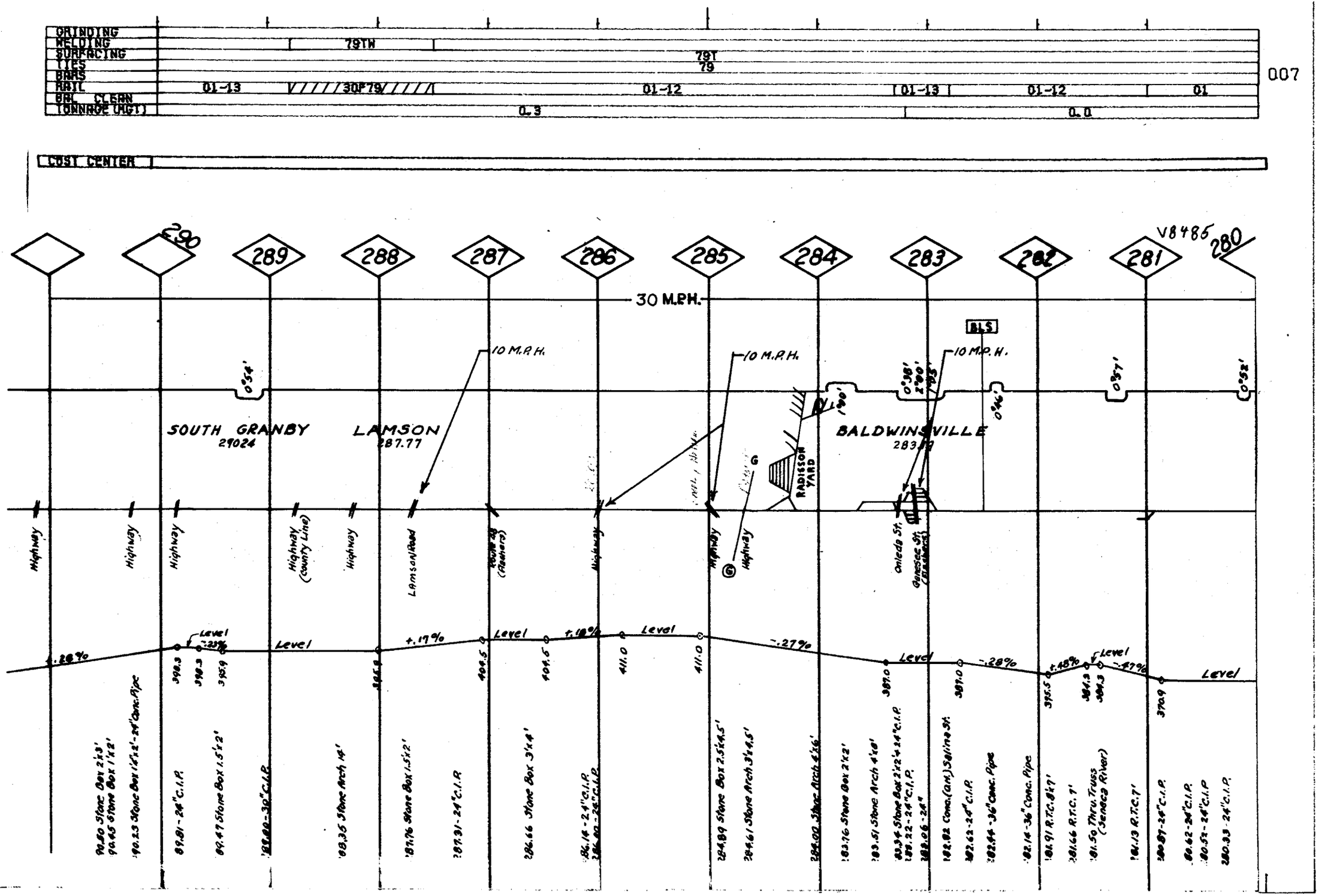

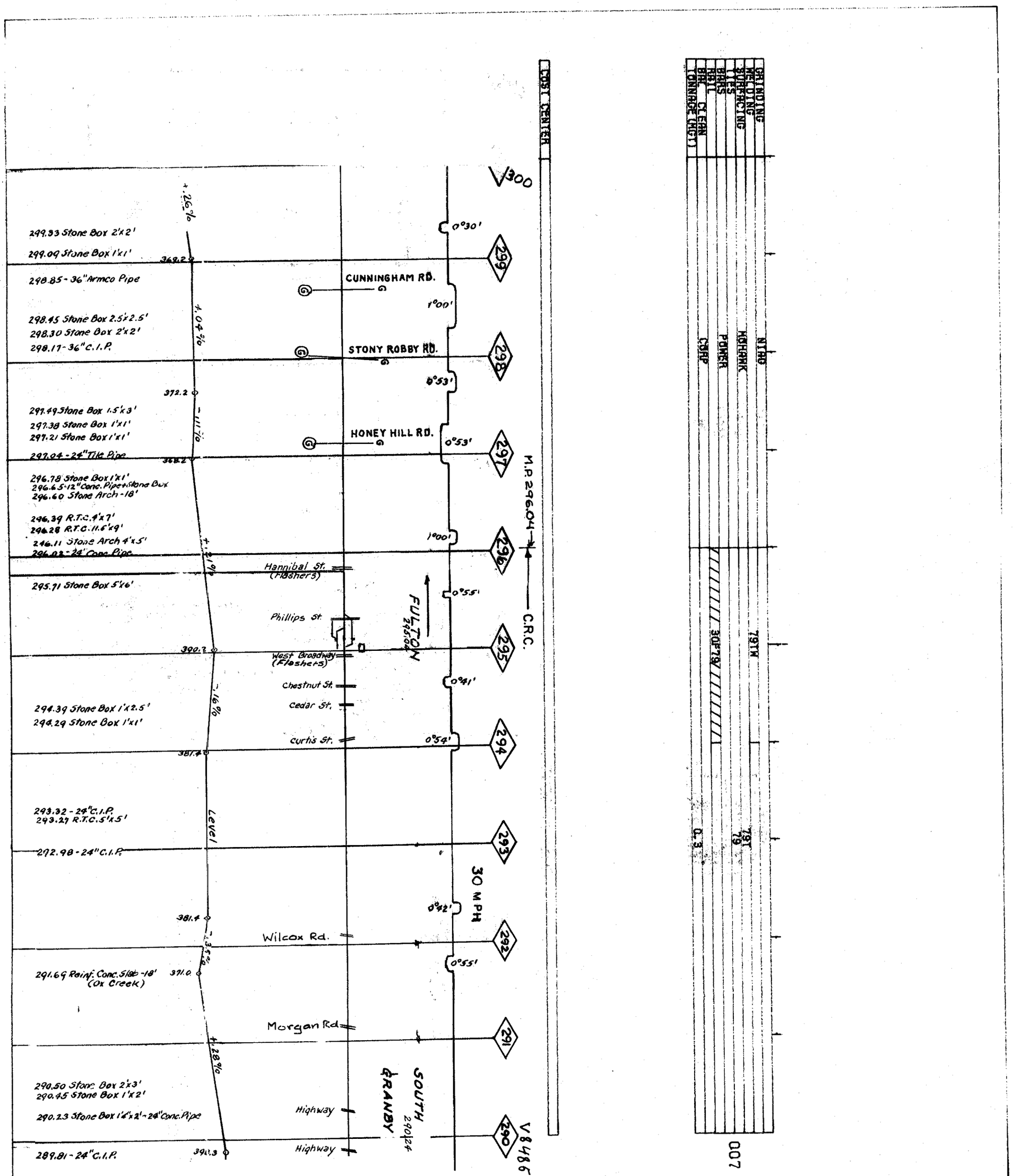
COST CENTER
V300
299.33 Stone Box 2'x2'
299.09 Stone Box 1'x1'
298.85 - 36" Armco Pipe
298.45 Stone Box 2.5'x2.5'
298.30 Stone Box 2'x2'
298.17 - 36" C.I.P.
299.49 Stone Box 1.5'x3'
297.38 Stone Box 1'x1'
297.21 Stone Box 1'x1'
297.04 - 24" Tile Pipe
296.78 Stone Box 1'x1'
296.65 - 12" Conc. Pipe + Stone Box
296.60 Stone Arch - 18'
296.39 R.T.C. 4'x7'
296.28 R.T.C. 11.5'x9'
296.11 Stone Arch 4'x5'
296.02 - 24" Conc. Pipe
295.71 Stone Box 5'x6'
294.39 Stone Box 1'x2.5'
294.29 Stone Box 1'x1'
293.32 - 24" C.I.P.
293.27 R.T.C. 5'x5'
292.98 - 24" C.I.P.
291.69 Reinf. Conc. Slab - 18' (Ox Creek)
290.50 Stone Box 2'x3'
290.45 Stone Box 1'x2'
290.23 Stone Box 1'x2' - 24" Conc. Pipe
289.81 - 24" C.I.P.
+.26%
+.04%
-.11%
+.21%
-.16%
Level
-.35%
+.28%
369.2
372.2
368.2
390.2
381.4
381.4
371.0
390.3
CUNNINGHAM RD.
STONY ROBBY RD.
HONEY HILL RD.
Hannibal St. (Flashers)
Phillips St.
West Broadway (Flashers)
Chestnut St.
Cedar St.
Curtis St.
Wilcox Rd.
Morgan Rd.
Highway
Highway
FULTON
SOUTH GRANBY
30 MPH
0°30'
1°00'
0°53'
0°53'
1°00'
0°55'
0°41'
0°54'
0°42'
0°55'
299
298
297
296
295
294
293
292
291
290
M.P. 296.04
C.R.C.
V8486
COST CENTER
GRINDING
WELDING
SURFACING
TIES
BARS
RAIL
BAL CLEAN
TONNAGE (MGT)
CORP
POWER
MOHAWK
NTRD
30°78'N
78'W
79'E
79
0.3
007

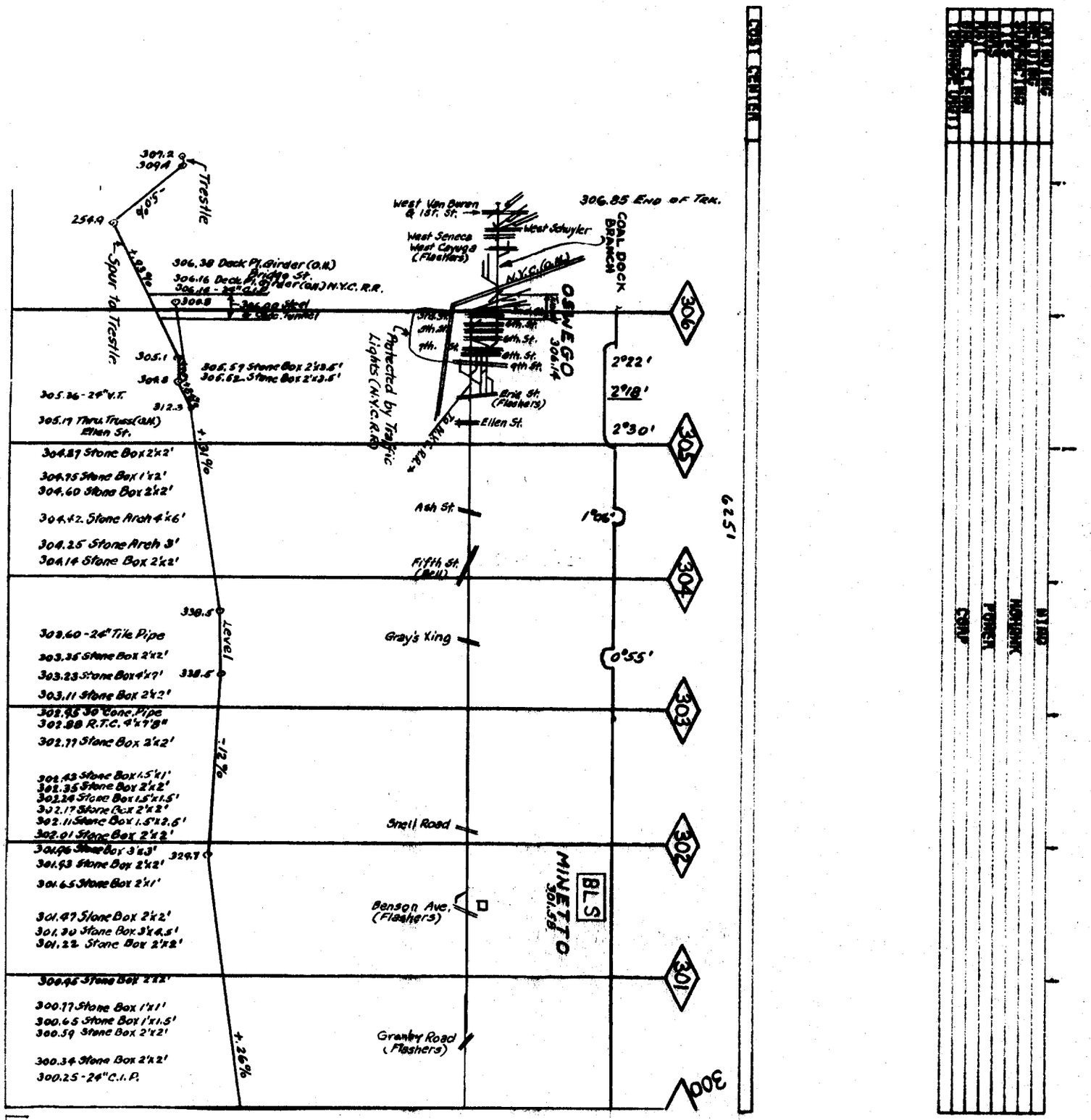
307.2
309.4
Trestle
-0.05%
254.9
Spur To Trestle
+.83%
306.38 Deck Pl. Girder (O.H.)
Bridge St.
306.16 Deck Pl. Girder (O.H.) N.Y.C. R.R.
306.18 - 20" O.I.P.
306.08
305.1
305.8
306.57 Stone Box 2'x3.5'
306.62 Stone Box 2'x3.5'
305.36 - 24" V.T.
312.3
305.19 Thru Truss (O.H.)
Ellen St.
+.31%
304.87 Stone Box 2'x2'
304.75 Stone Box 1'x2'
304.60 Stone Box 2'x2'
304.42 Stone Arch 4'x6'
304.25 Stone Arch 3'
304.14 Stone Box 2'x2'
330.5
Level
303.60 - 24" Tile Pipe
303.35 Stone Box 2'x2'
303.23 Stone Box 4'x7'
330.5
303.11 Stone Box 2'x2'
303.95 30" Conc. Pipe
302.88 R.T.C. 4'x7'8"
302.77 Stone Box 2'x2'
-.12%
302.43 Stone Box 1.5'x1'
302.35 Stone Box 2'x2'
302.24 Stone Box 1.5'x1.5'
302.17 Stone Box 2'x2'
302.11 Stone Box 1.5'x2.5'
302.01 Stone Box 2'x2'
301.96 Stone Box 3'x3'
324.7
301.93 Stone Box 2'x2'
301.65 Stone Box 2'x1'
301.47 Stone Box 2'x2'
301.30 Stone Box 3'x4.5'
301.22 Stone Box 2'x2'
300.95 Stone Box 2'x2'
300.77 Stone Box 1'x1'
300.65 Stone Box 1'x1.5'
300.59 Stone Box 2'x2'
300.34 Stone Box 2'x2'
300.25 - 24" C.I.P.
+.26%
West Van Buren & 1st. St.
West Schuyler
West Seneca
West Cayuga
(Flashers)
N.Y.C. (O.H.)
306.85 End of Trk.
COAL DOCK BRANCH
OSWEGO
306.14
Protected by Traffic Lights (N.Y.C.R.R.)
9th. St.
8th. St.
7th. St.
6th. St.
5th. St.
4th. St.
Erie St.
(Flashers)
Ellen St.
N.Y.C.R.R.
2°22'
2°18'
2°30'
Ash St.
1°26'
Fifth St.
(Rail)
Gray's Xing
0°55'
Snell Road
MINETTO
301.59
BLS
Benson Ave.
(Flashers)
Granby Road
(Flashers)
306
305
304
303
302
301
300
1529

COAL
FORGE
NORFOLK
BTHD

007

MP 244.8-MP 250.0 NY

GRINDING	
WELDING	
SURFACING	72
TIES	70 71
BARS	
RAIL	05-21 05-14 05-17 05-11 05-16
BAL CLEAN	
TONNAGE (MGT)	

007

COST CENTER	

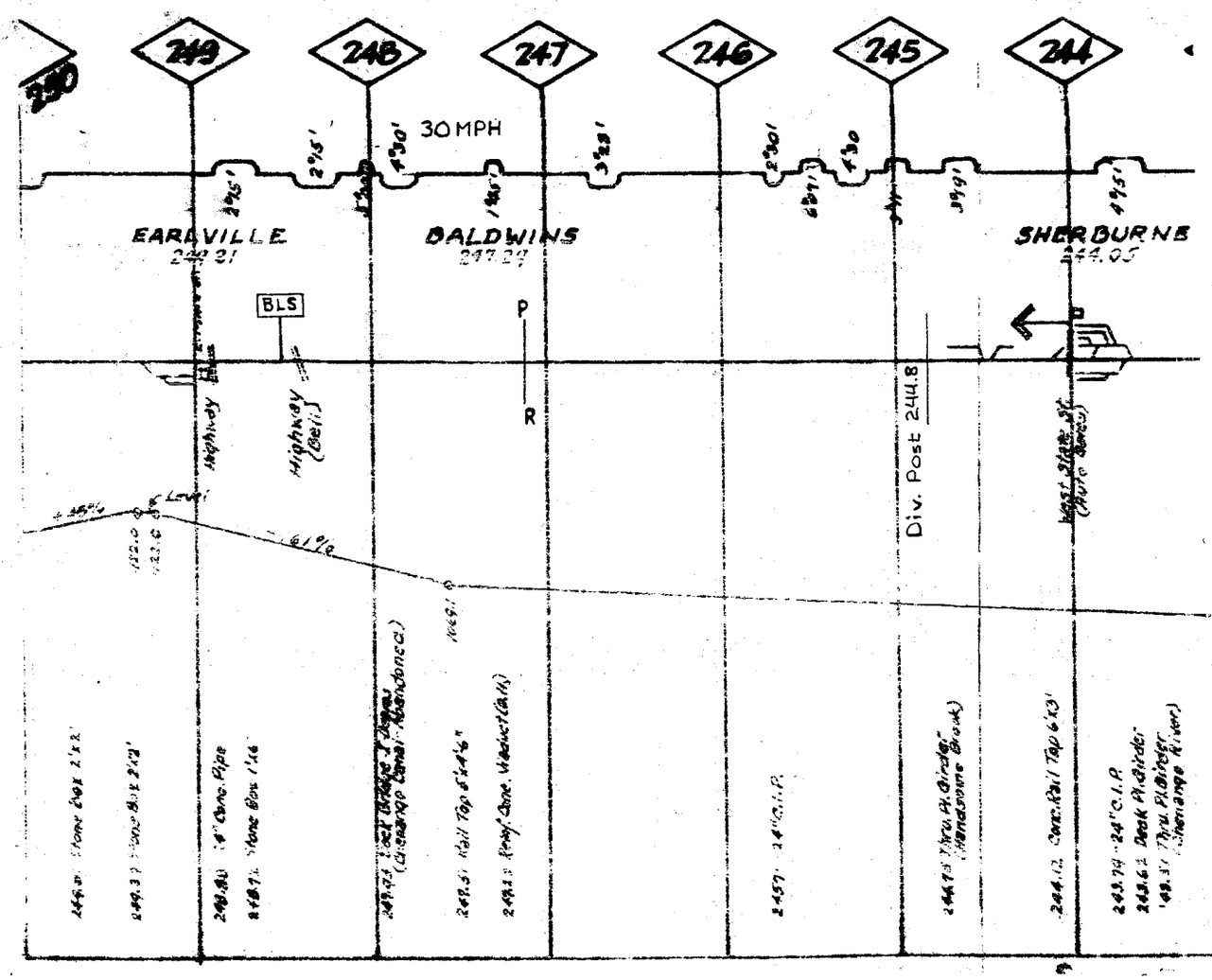

47-6252 UTICA SEC.

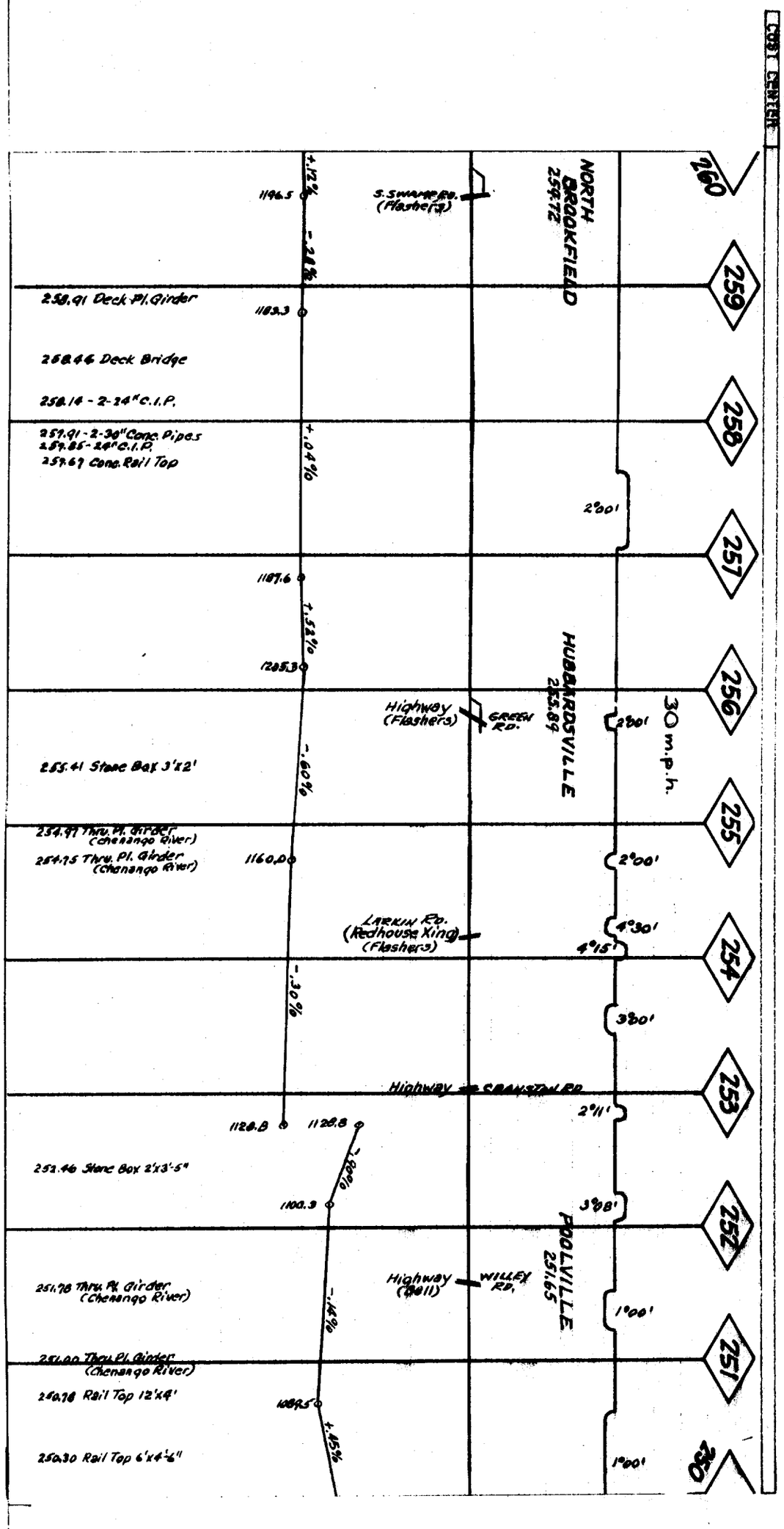
COST CENTER
260
259
258
257
256
255
254
253
252
251
250
NORTH BROOKFIELD 259.72
HUBBARDSVILLE 255.89
POOLVILLE 251.65
S. SHARON RD. (Flashers)
Highway (Flashers)
GREEN RD.
LARKIN RD. (Redhouse Xing) (Flashers)
Highway CRANSTON RD
Highway (Bell)
WILLEY RD.
30 m.p.h.
259.91 Deck Pl. Girder
258.46 Deck Bridge
258.14 - 2-24" C.I.P.
257.91 - 2-30" Conc. Pipes
257.85 - 24" C.I.P.
257.67 Conc. Rail Top
255.41 Stone Box 3'x2'
254.91 Thru Pl. Girder (Chenango River)
254.75 Thru. Pl. Girder (Chenango River)
253.46 Stone Box 2'x3'-5"
251.78 Thru Pl. Girder (Chenango River)
251.00 Thru Pl. Girder (Chenango River)
250.78 Rail Top 12'x4'
250.30 Rail Top 6'x4'-6"
1196.5
1189.3
1187.6
1205.3
1160.0
1128.8
1100.3
1089.5
+.12%
-.28%
+.04%
+.52%
-.60%
-.30%
-.14%
+.45%
2°00'
4°30'
4°15'
3°00'
2°11'
3°08'
1°00'


05-14
05-15
05-21
72

MP 260.0-MP 270.0 NY

GRINDING	
WELDING	
SURFACING	
TIES	
BARS	
RAIL	05 05-18 05-20 05-31 05-23
BAL CLEAN	
TONNAGE (MGT)	

007

COST CENTER	

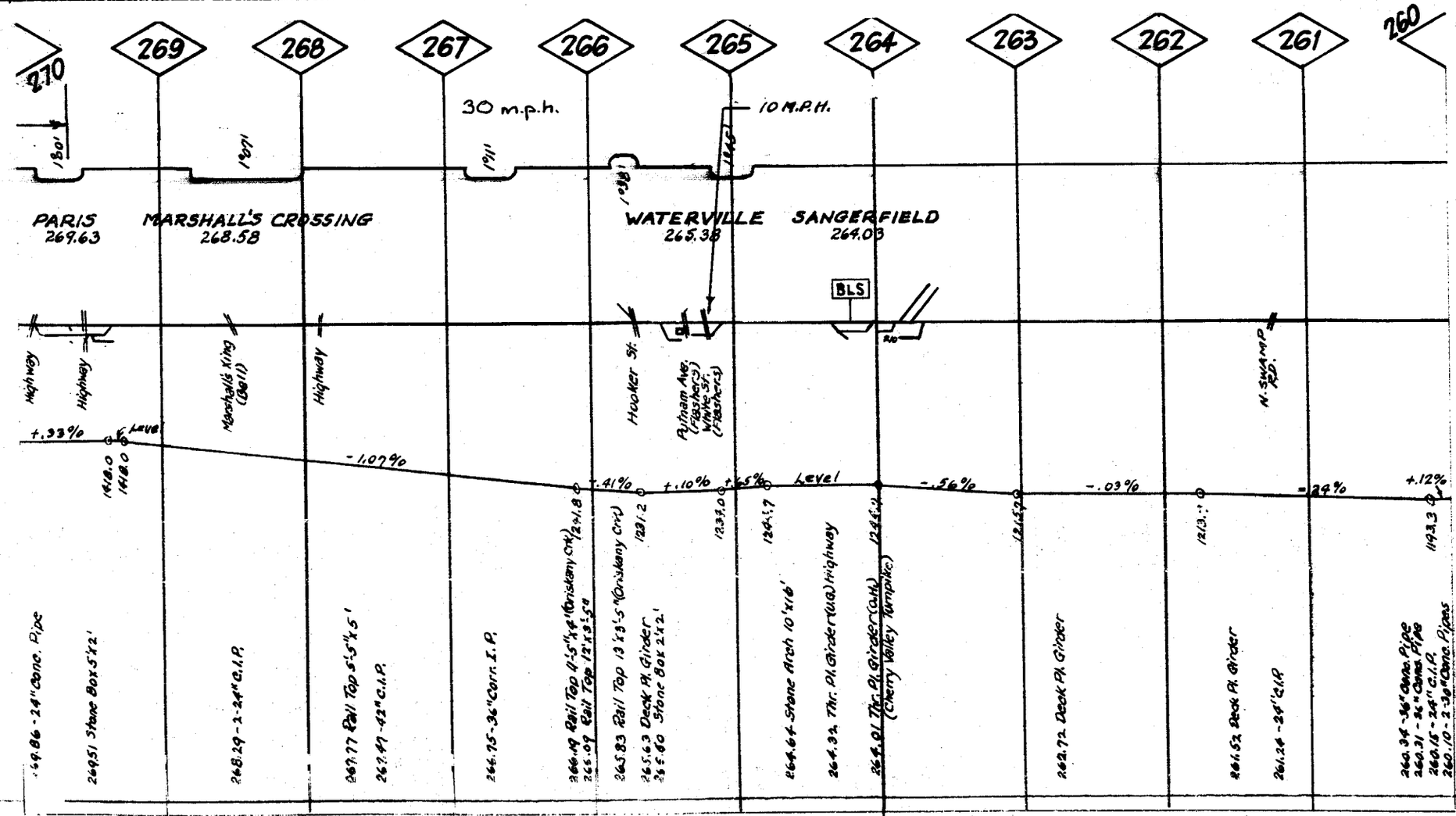

47-6252 UTICA SEC.

102

MP 270.0-MP 280.0 NY

47-6252 UTICA SEC.

GRINDING											
WELDING											
SURFACING					72						
TIES					[70]						
BARS											
RAIL	05-23	05-23		91-11		05-21	05-18	05-23	05-31	05-16	
RAIL CLEAN											
TONNAGE (MGT)											

007

COST CENTER

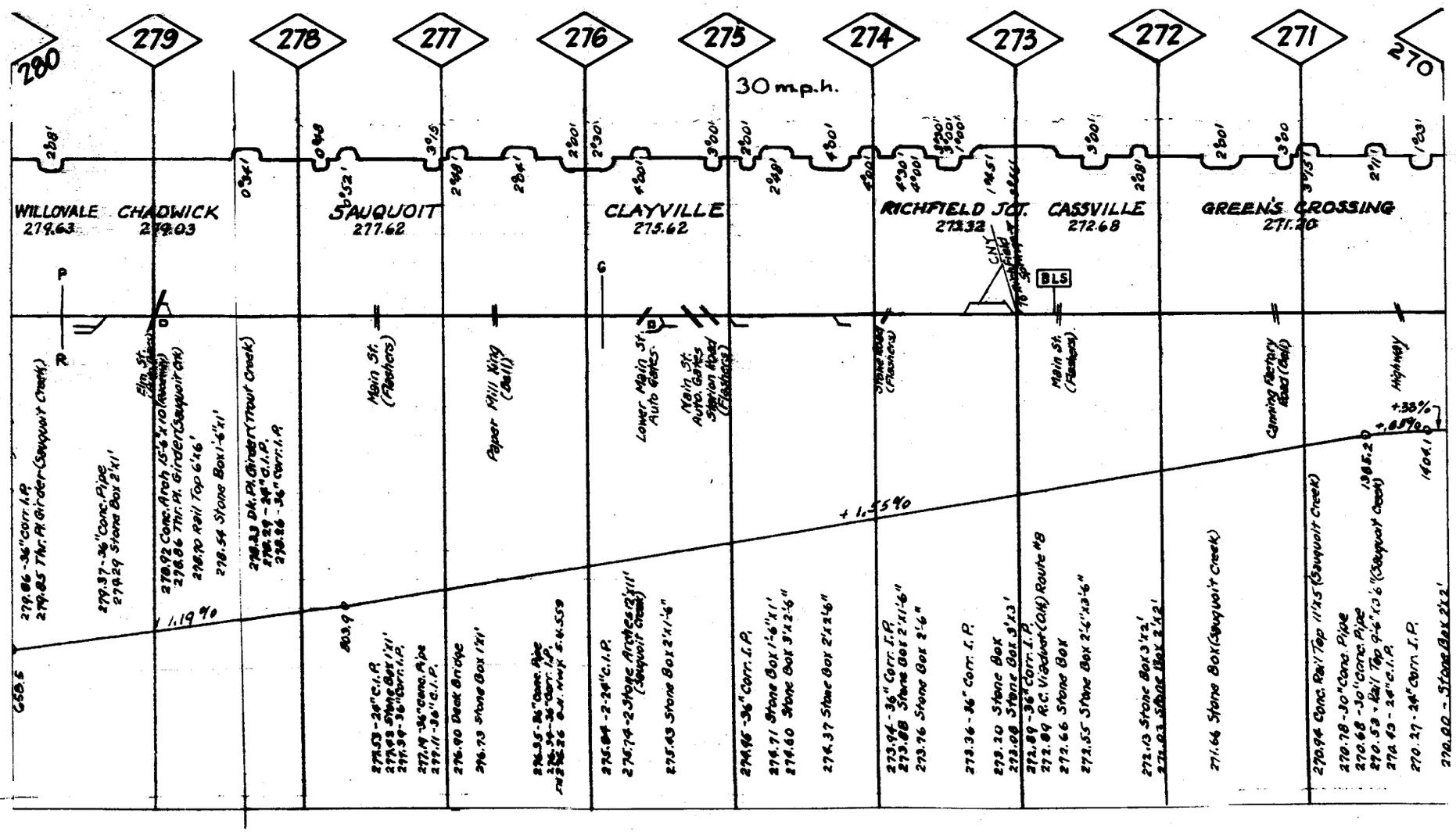

MP 280.0-MP 286.5 NY

GRINDING	
WELDING	
SURFACING	50J 71
TIES	
BRAS	
RAIL	05- 05-32 05 05-15 05-23
BAL CLEAN	
TONNAGE (MGT)	

007

COST CENTER	

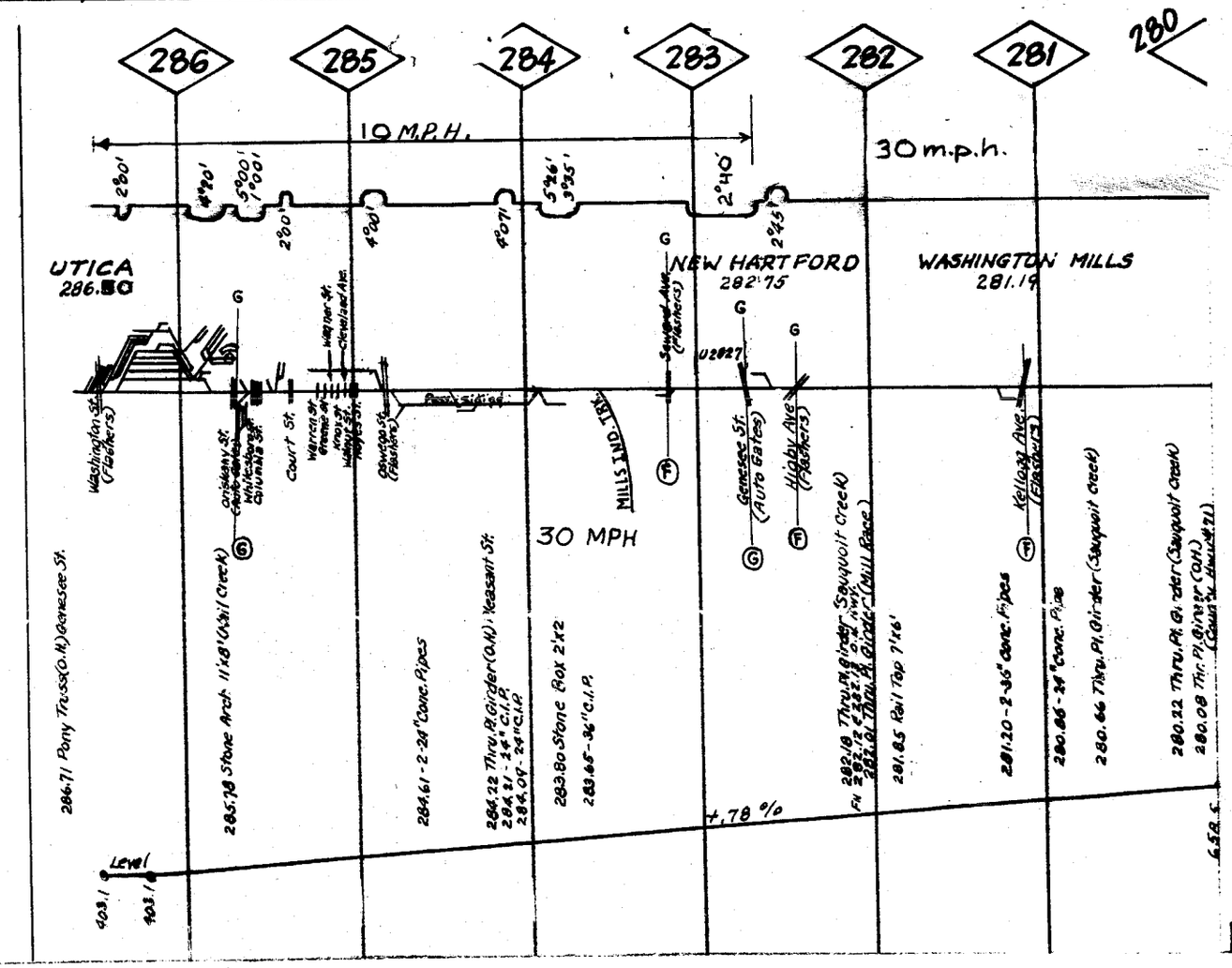

UTICA BRANCH →
Speed Limit 30 M.P.H.
Except Restrictions

47-6252 UTICA SEC.