



MAINTENANCE PROGRAM AND TRACK CHART

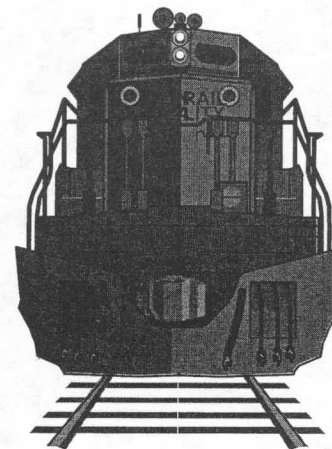
PHILADELPHIA DIVISION

1999

CONRAIL

THE END OF AN ERA

1976 - 1998



H.T. JOSEPH

H T Joseph

TABLE OF CONTENTS

- ◆ INDEX OF ACTIVE LINES
 - PLOTTED LINES
 - NON PLOTTED LINES
- ◆ LINE CODE CONVERSION TABLE
 - CONRAIL – CSX
 - CONRAIL - NS
- ◆ MAPS
 - PHILADELPHIA DIVISION MAP
 - SOUTH PHILADELPHIA - TRACK CONN.
 - NORTH PHILADELPHIA - TRACK CONN.
 - ALLENTOWN / BETHLEHEM - TRACK CONN.
 - NORTH JERSEY - TRACK CONN.
 - HARRISBURG, PA.
 - ROCKVILLE-MARYSVILLE, PA.
 - READING, PA.
 - SCRANTON, PA..
 - SO. PHILADELPHIA YARD
 - ALLENTOWN YARD
 - ENOLA YARD
 - HARRISBURG-ENOLA TERMINAL AREA
- ◆ MAINTENANCE OF WAY - FIELD TESTS
- ◆ COST CENTERS
- ◆ FIBER OPTICS
 - FIBER OPTIC MAP
 - FIBER OPTIC CABLE HOT LINE NUMBERS
 - CABLE LOCATIONS BY LINE NAME
- ◆ CRITICAL CLEARANCE LINE OBSTRUCTIONS
- ◆ AEI TAG READERS LOCATIONS
- ◆ HIGH CAR DETECTOR LOCATIONS
- ◆ LEGEND PAGE
- ◆ TRACK CHART PAGES 1 - 376

CONSOLIDATED RAIL CORPORATION

PAGE 1

TRACK CHART INDEX PAGE

ESP678MS

DIVISION PHILADELPHIA

LINE NAME	BETWEEN	FROM MILEPOST	TO MILEPOST	RDBR CODE	STATE	PAGE
BUFFALO LINE	KEATING & LOCKHAVEN	154.0	194.0	10 2314	PA	40- 44
BUFFALO LINE	LOCKHAVEN & WATSONTOWN	194.0	241.7	10 2314	PA	35- 40
BUFFALO LINE	WATSONTOWN & ROCKVILLE	241.7	306.2	10 1314	PA	28- 34
HARRISBURG LINE	ARSENAL-STADIUM	0.0	4.7	10 1143	PA	21- 21
HARRISBURG LINE	FALLS & READING	5.4	58.6	10 0322	PA	13- 18
HARRISBURG LINE	READING & HARRISBURG	58.6	112.9	10 0318	PA	3- 9
HARRISBURG LINE	"CP CUMRU" & BIRDSBORO	11.7	18.5	10 0352	PA	12- 12
HARRISBURG LINE	VALLEY JCT & CP TITUS	8.7	13.0	10 0339	PA	11- 11
LANDOVER & "RO" LINE	LANDOVER & STATE LINE	128.8	131.1	10 1211	MD	59- 59
LANDOVER & "RO" LINE	MD/DC & DC/VA STATE LINE	131.1	138.5	10 1211	DC	59- 59
LANDOVER & "RO" LINE	STATE LINE & S.END R.F.&P.	138.5	138.8	10 1211	VA	59- 59
LEHIGH LINE	UPPER BAY & PHILLIPSBURG	7.2	75.0	10 0501	NJ	94-101
LEHIGH LINE (L&S)	PHILLIPSBURG & PA/NJ STATE LINE	75.0	76.6	10 0521	NJ	93- 93
LEHIGH LINE (L&S)	PA/NJ STATE LINE & EASTON	76.6	77.3	10 0521	PA	93- 93
LEHIGH LINE	EASTON & BETHLEHEM	77.3	88.6	10 0501	PA	91- 92
LEHIGH LINE	BETHLEHEM & CP JU	88.6	88.9	10 0593	PA	90- 90
LEHIGH LINE (L&S)	BETHLEHEM & LEHIGHTON	84.3	114.7	10 0521	PA	86- 89
LEHIGH LINE	LEHIGHTON & M/H JCT	119.3	130.6	10 0501	PA	83- 85
MORRISVILLE LINE	AMTK "MORRIS"	0.0	0.6	10 1121	PA	58- 58
MORRISVILLE LINE	CP MY & EARNEST	0.6	30.0	10 1121	PA	56- 58
PASSAIC & HARSIMUS LINE	WALDO & KARNY	0.0	3.3	10 1420	NJ	61- 61
PASSAIC & HARSIMUS LINE	KARNY & ISLAND	3.3	7.7	10 1421	NJ	60- 60
PITTSBURGH LINE	HARRIS& BANKS	104.9	113.5	10 1302	PA	2- 2
READING LINE	"CP TULP" & WYOMISSING JCT.	8.4	9.4	10 0360	PA	10- 10
READING LINE	"CP BELT" & VALLEY JCT.	5.6	8.7	10 0339	PA	11- 11

CONSOLIDATED RAIL CORPORATION

PAGE 2

TRACK CHART INDEX PAGE

ESP678MS

DIVISION PHILADELPHIA

LINE NAME	BETWEEN	FROM MILEPOST	TO MILEPOST	RDBR CODE	STATE	PAGE
READING LINE	CP BLANDON & CP BELT	0.0	5.4	10 0356	PA	22- 22
READING LINE	CP BLANDON & ALLENTOWN	7.5	36.3	10 0312	PA	23- 26
READING LINE	BETHLEHEM & EAST PENN JCT.	88.6	92.6	10 0501	PA	27- 27
RIVER LINE	CP WALDO & WEEHAWKEN	0.0	4.7	10 1412	NJ	62- 62
RIVER LINE	WEEHAWKEN & CP 2	0.0	2.0	10 1413	NJ	63- 63
RIVER LINE	CP 2 & NJ/NY STATE LINE	2.0	18.8	10 1413	NJ	63- 64
RIVER LINE	NJ/NY STATE LINE & CP 132	18.8	132.2	10 1413	NY	64- 76
TRENTON/CSX CONNECTION	CSX RR & CP PARK	0.0	0.3	10 0341	PA	45- 45
TRENTON LINE	CP PARK & CP NICE	0.3	4.4	10 0341	PA	45- 45
TRENTON LINE	"NICE" & NEWTOWN JCT.	4.4	6.2	10 0320	PA	47- 47
TRENTON LINE	NEWTOWN JCT. & NESHAMINY	6.2	19.2	10 0327	PA	48- 49
TRENTON LINE	NESHAMINY & PA/NJ STATE LINE	21.6	31.4	10 0326	PA	50- 51
TRENTON LINE	PA/NJ STATE LINE & MANVILLE	31.4	57.3	10 0326	NJ	51- 53
TRENTON LINE	CP HATCH & NJ STATE LINE	78.9	79.7	10 1103	NJ	205-205
TRENTON LINE	NJ STATE LINE & FRANKFORD JCT	79.7	81.7	10 1103	PA	205-205
TRENTON LINE	AMTK FRANKFORD JCT AND MILE POST 87.0	81.7	87.0	10 1103	PA	205-205
TRENTON LINE	MP 87.0 & CP PARK	87.0	87.5	10 1103	PA	205-205
ALLENTOWN I.T.	ALLEN JCT.& ALLENTOWN	0.0	2.8	10 0299	PA	139-139
AMBOY SEC.	S.AMBOY JCT.& JAMESBURG	0.2	13.6	10 1425	NJ	312-313
AMBOY SEC.	JAMESBURG & MONMOUTH JCT.	13.6	19.1	10 1426	NJ	311-311
ARSENAL CONNECTION	ARSENAL & PHIL	0.0	1.4	10 1140	PA	20- 20
ASHMORE SEC.	M&H JCT. & ASHMORE	0.0	10.8	10 0515	PA	186-187
AVENUE A I.T.	BAYONNE & END	0.0	0.8	10 0227	NJ	124-124
BATTERY I.T.	NEW CASTLE	6.1	6.6	10 1229	DE	238-238
BAY SHORE CONN. RR	OAK ISLAND YD.& KEARNY	0.0	1.1	10 1499	NJ	327-327

CONSOLIDATED RAIL CORPORATION

PAGE 3

TRACK CHART INDEX PAGE

ESP678MS

DIVISION PHILADELPHIA

LINE NAME		BETWEEN	FROM MILEPOST	TO MILEPOST	RDBR CODE	STATE	PAGE
BAYONNE I.T.		JERSEY CITY & BAYONNE	1.2	7.0	10 0201	NJ	104-104
BAYWAY I.T.		BAYWAY & WOOD AVE.	0.0	2.0	10 0234	NJ	129-129
BAYWAY I.T.		BAYWAY & FRONT ST.	0.0	0.8	10 0235	NJ	130-130
BEAR CREEK R.T.		CANTON JCT. & TURNER	0.0	5.4	10 1260	MD	270-270
BEESELEYS POINT SEC		CAMDEN & WINSLOW JCT.	2.3	26.1	10 9902	NJ	357-359
BEESELEYS POINT SEC.	NJD	WINSLOW & TUCK	26.1	53.2	10 9903	NJ	353-356
BEESELEYS POINT SEC.	NJD	TUCKAHOE & PALERMO	53.2	59.0	10 9906	NJ	352-352
BEESELEYS POINT SEC.	NJD	PALERMO	59.0	59.5	10 9906	NJ	352-352
BEESELEYS PT. I.T.		PALERMO & BEESELEYS POINT	0.0	2.7	10 9918	NJ	374-374
BELVIDERE I.T.		BELVIDERE	64.0	65.3	10 1124	NJ	193-193
BELVIDERE I.T.		BELVIDERE & G	71.0	72.0	10 0101	NY	191-191
BELVIDERE I.T.		G & ROXBURG	72.0	75.1	10 1124	NJ	192-192
BERRY TRACKS		ZOO (TOWER)-PHILA.	0.0	0.3	10 1138	PA	215-215
BETHLEHEM R.T.	SEPT	LANSDALE & QUAKERTOWN	24.4	42.0	10 0301	PA	140-142
BETHLEHEM R.T.	SEPT	QUAKERTOWN & CONRAIL	42.0	45.3	10 0301	PA	140-140
BETHLEHEM SEC		BETHLEHEM	55.7	56.7	10 0301	PA	144-144
BLOODGOOD I.T.		CLARK & GARDEN STATE PKWY	0.0	0.8	10 0532	NJ	348-348
BLUE LINE CONN BR	SEPT	NICE & WAYNE	0.0	0.7	10 0303	PA	145-145
BONHAMTON I.T.		METUCHEN & BONHAMTON	0.0	2.7	10 1433	NJ	320-320
BORDENTOWN R.T. 1&2		CAMDEN & "HATCH"	0.9	4.3	10 1125	NJ	198-198
BORDENTOWN SEC.		"HATCH" & BORDENTOWN	4.3	26.8	10 1125	NJ	198-200
BORDENTOWN SEC.		BORDENTOWN & HAMILTON AVE.	26.8	33.2	10 1126	NJ	202-202
BORDENTOWN SEC.		HAMILTON AVE & COALPORT YARD	33.2	33.7	10 1457	NJ	203-203
BORDENTOWN SEC.		COALPORT YARD & MILLHAM	33.7	35.8	10 1455	NJ	204-204
BRISTOL I.T. (OLD LINE)		BRISTOL	1.5	2.6	10 1471	PA	326-326

CONSOLIDATED RAIL CORPORATION

PAGE 4

TRACK CHART INDEX PAGE

ESP678MS

DIVISION PHILADELPHIA

LINE NAME		BETWEEN	FROM MILEPOST	TO MILEPOST	RDBR CODE	STATE	PAGE
BUSTLETON I.T.		HOLMESBURG JCT & TERMINUS	0.0	3.4	10 1172	PA	220-220
C & F SEC		SEIPLE & ALBURTIS	2.5	14.1	10 0304	PA	146-147
CAMBRIDGE I.T.		SEAFORD	0.0	2.3	10 1240	DE	261-261
CAMDEN R.T.		CAMDEN	0.6	0.7	10 9909	NJ	365-365
CAMDEN R.T.	NJD	CAMDEN & CP MILL	0.7	1.2	10 9909	NJ	365-365
CAMP R.T.		HAZLETON JCT. & ONEIDA JCT.	146.2	147.4	10 0515	PA	185-185
CAPE MAY POINT I.T.	NJD	CAPE MAY & CAPE MAY POINT	0.0	2.6	10 9904	NJ	360-360
CARLTON HILL SPUR		RUTHERFORD & CARLTON HILL	8.8	10.2	10 6167	NJ	335-335
CARTERET EXT		CARTERET & END OF TRACK	0.0	0.7	10 0239	NJ	134-134
CARTERET I.T.		RAHWAY & PETROLEUM	0.0	1.3	10 0213	NJ	112-112
CEMENT SEC.		BETHLEHEM & UHLERS	0.0	22.6	10 0224	PA	120-122
CENTER STREET I.T.		KEARNY & CENTER ST. (HARRISON)	0.0	1.0	10 1431	NJ	318-318
CENTRAL DISTRICT I.T.		ELIZABETHPORT YD & NORTH AVE.	0.0	1.1	10 0241	NJ	135-135
CENTRAL I.T.		LUDLOW & LEHIGH CONN.	60.1	66.6	10 0201	NJ	105-105
CHEMICAL COAST SEC		PN & ELIZABETHPORT	1.4	5.5	10 0205	NJ	110-110
CHEMICAL COAST SEC		ELIZABETHPORT & BARBER	9.0	19.9	10 0211	NJ	108-109
CHESTER I.T.		LESTER AND PA/DE STATE LINE	6.1	14.5	10 0306	PA	148-149
CHESTER I.T.		PA/DE STATE LINE AND NORTH CLAYMONT	14.5	14.9	10 0306	DE	148-148
CHESTER SEC.		GREYS FERRY & CP 60TH ST.	0.6	1.4	10 0306	PA	149-149
CHESTER SEC.	SEPT	CP 60TH ST AND CP 90TH ST	1.4	4.4	10 0306	PA	149-149
CHESTER SEC.		CP 90TH ST & LESTER	4.4	6.1	10 0306	PA	149-149
CHESTER VALLEY R.T.		ACKWORTH & DOWNINGTOWN	19.2	21.5	10 0307	PA	150-150
CHRISTIANA AVE. I.T.		DEL.RIVER EXT & CHRISTIANA AVE.	0.0	1.2	10 0393	DE	177-177
CLAREMONT R.T.		FREDERICK RD. & TERMINUS	0.0	1.1	10 1258	MD	268-268
CLAYMONT I.T.		SOUTH CHESTER BR. & TERMINUS	0.0	0.4	10 1251	PA	263-263

CONSOLIDATED RAIL CORPORATION

PAGE 5

TRACK CHART INDEX PAGE

ESP678MS

DIVISION PHILADELPHIA

LINE NAME		BETWEEN	FROM MILEPOST	TO MILEPOST	RDBR CODE	STATE	PAGE
CLAYMONT I.T.		SOUTH CHESTER BR. & TERMINUS	0.4	0.9	10 1251	DE	263-263
COLUMBIA SEC.		LANCASTER & COLUMBIA	68.4	80.2	10 1327	PA	290-292
CONSTABLE HOOK I.T.		BAYONNE & TEXACO	0.0	1.9	10 0228	NJ	125-125
CORNWALL I.T.		WALL & ZINNS MILL	0.5	0.9	10 0310	PA	151-151
CRISFIELD I.T.		KINGS CREEK	0.0	1.2	10 1242	MD	262-262
DAGSBORO I.T.		DAGS & FRANKFORD	36.5	39.0	10 1236	DE	241-241
DALE SEC.		EARNEST & CP GLEN	30.0	46.0	10 1121	PA	54- 55
DEEP WATER POINT I.T.		MP 30.5 & DEEP WATER	30.5	32.5	10 9913	NJ	367-367
DELAWARE AVENUE I.T.	PBL	DOCK ST. & TRENTON AVE. ELEV	81.9	84.5	10 1178	PA	224-224
DELAWARE EXT YARD TRK		STADIUM-DOCK STREET	4.7	5.5	10 1143	PA	21- 21
DELAWARE RIVER EXT.		BEGINNING & END	1.0	2.1	10 0396	DE	178-178
DELMARVA SEC		DAVIS & PORTER	0.4	6.3	10 1223	DE	260-260
DELMARVA SEC		PORTER & DELMAR	14.4	97.3	10 1223	DE	251-259
DELMARVA SEC.		DELMAR & POCOMOKE	97.3	128.2	10 1272	MD	247-250
E & N I.T.		13TH ST. JCT. & END OF TRACK	86.3	87.2	10 0513	PA	183-183
EAST PENN CONN		E PENN & CP BURN	92.6	93.0	10 0501	PA	27- 27
EBERVALE R.T.		JEDDO & HARLEIGH JCT.	148.7	151.8	10 0517	PA	188-188
EDGEWOOD I.T.		SHELLPOT BRANCH & TERMINUS	0.0	1.0	10 1252	DE	264-264
EDGEWATER I.T.		NAT'L DOCKS SEC. & FLINTKOTE	0.0	1.1	10 0590	NJ	190-190
ELIZABETH I.T.		MP 11.1 & EXCEE	11.1	15.0	10 0201	NJ	103-103
ELIZABETH R.T.		ELIZABETHPORT & MP 11.1	9.1	11.1	10 0201	NJ	103-103
ENOLA BR.		PORT & WAGO JCT.	33.7	50.6	10 1323	PA	286-288
ENOLA BR.		WAGO & MARYSVILLE	50.6	74.3	10 1325	PA	283-285
ENOLA BR.		MARYSVILLE & BANKS	74.3	76.1	10 1325	PA	283-283
ENOLA BRANCH CONN.		CP HIP & CP MARY	72.8	73.7	10 1326	PA	274-274

CONSOLIDATED RAIL CORPORATION

PAGE 6

TRACK CHART INDEX PAGE

ESP678MS

DIVISION PHILADELPHIA

LINE NAME		BETWEEN	FROM MILEPOST	TO MILEPOST	RDBR CODE	STATE	PAGE
EVANSVILLE I.T.		LAUREL & EVANSVILLE	8.4	14.3	10 0342	PA	166-166
FAIRLESS BR.		FAIRLESS JCT. & VAN	0.0	3.3	10 0323	PA	154-154
FLORENCE I.T.		FLORENCE & OLIVE STREET	0.0	0.9	10 1466	NJ	325-325
FRANKFORD STREET I.T.		TRENTON AVE.ELEV.& TERMINUS	80.3	82.0	10 1174	PA	222-222
FREEHOLD SEC.		JAMESBURG & FREEHOLD	5.6	17.5	10 1427	NJ	315-316
FREEHOLD SEC.	NJD	FREEHOLD & ART	17.5	19.5	10 1427	NJ	315-315
FREEHOLD SEC.	NJD	ART & FARMINGDALE	19.5	24.6	10 1427	NJ	314-315
FREEMANSBURG I.T.		BETHLEHEM	84.0	84.3	10 0521	PA	89- 89
GETTYSBURG I.T.		"CARL" & MT. HOLLY SPRINGS	6.3	7.9	10 0315	PA	152-152
GIRARD POINT I.T.	PC	PENROSE & GIRARD POINT	0.0	1.4	10 1144	PA	217-217
GLASSBORO I.T.		GLASSBORO	0.0	1.1	10 9915	NJ	373-373
GREENVILLE R.T.		UPPER BAY & WAVERLY(WA-2)	0.0	3.4	10 1422	NJ	310-310
GRENLOCH I.T.		EAST GLOUCESTER & GLENDORA	3.8	7.9	10 9911	NJ	366-366
HAGERSTOWN SEC.		SHIPPENSBURG & STATELINE	40.1	68.0	10 1331	PA	296-298
HAGERSTOWN SEC.		STATE LINE & HAGERSTOWN	68.0	74.8	10 1331	MD	295-296
HARRISBURG LINE		CP FIELD & CP FALLS	0.0	5.4	10 1137	PA	19- 19
HARRISON E.NEWARK CONN		HARRISON & SUSSEX ST.	0.0	0.3	10 1438	NJ	323-323
HARRISON I.T. (EL)	NJD	KINGSLAND & NORTH ARLINGTON	0.0	2.0	10 6169	NJ	337-337
HARRISON I.T. (EL)		NORTH ARLINGTON & KEARNY JCT	2.0	4.5	10 6169	NJ	337-337
HARRISON I.T. (EL)	NJD	KEARNY JCT	4.5	5.5	10 6169	NJ	337-337
HATCH I.T.		"JERSEY" & PENNSAUKEN	2.7	4.2	10 1127	NJ	206-206
HAVRE DE GRACE I.T.		OAK & JUNIATA STREET	0.0	2.3	10 1255	MD	266-266
HAZELTON R.T.		ASHMORE & HAZLETON JCT.	141.3	146.2	10 0515	PA	185-185
HERBERT SEC.		BRANDYWINE & HERBERT	0.0	11.5	10 1226	MD	234-235
HERBERT SEC.		HERBERT & CHALK POINT	11.5	17.5	10 1227	MD	233-233

CONSOLIDATED RAIL CORPORATION

PAGE 7

TRACK CHART INDEX PAGE

ESP678MS

DIVISION PHILADELPHIA

LINE NAME	BETWEEN	FROM MILEPOST	TO MILEPOST	RDBR CODE	STATE	PAGE
HIGHTSTOWN I T	JAMESBURG & CRANBURY	0.2	5.4	10 1437	NJ	322-322
HUDSON SECONDARY	ROXBURG & BRAINARDS	75.1	78.6	10 1124	NJ	192-192
HUDSON STREET I.T.	GREENVILLE YD. & JERSEY CITY	0.0	1.3	10 1440	NJ	324-324
INDIAN RIVER SEC.	HARRINGTON & GEORGETOWN	0.0	24.0	10 1235	DE	243-245
INDIAN RIVER SEC.	GEORGETOWN & DAGSBORO	24.0	36.5	10 1236	DE	241-242
INGHAM AVENUE I.T.	BAYONNE YD. & INGHAM AVE.	0.0	0.9	10 0242	NJ	136-136
IRVINGTON I.T.	HILLSIDE & IRVINGTON	12.7	15.5	10 0511	NJ	182-182
LANE R.T.	ISLAND AND LANE	7.7	9.1	10 1421	NJ	60- 60
LEHIGH SEC.	CARNEY & SAYRE	212.1	269.6	10 0501	PA	77- 82
LINDEN I.T.	RAHWAY & STILES YD.	0.0	1.9	10 0237	NJ	132-132
LITITZ SEC	LANCASTER & LANCASTER JCT.	0.0	6.5	10 0338	PA	172-172
LITITZ SEC.	LANCASTER JCT. & LITITZ	6.5	14.6	10 0370	PA	173-173
LURGAN BR.	"CAPITOL" & LURGAN	0.0	42.4	10 0333	PA	159-163
MANUFACTURERS EXT.I.T.	LOCKWOOD AVE. & PSE&G	0.0	0.9	10 0233	NJ	128-128
MANUFACTURERS I.T.	BRILLS & LISTER AVE.	0.0	1.1	10 0232	NJ	127-127
MANUMUSKIN I.T.	MILLVILLE & MANUMUSKIN	39.9	41.0	10 9909	NJ	361-362
MARDELLA I.T.	SALISBURY	41.4	42.1	10 1239	MD	246-246
MARIETTA I.T.	MARIETTA & SHOCKS MILLS	83.9	87.2	10 1327	PA	293-293
MEADOWS I.T. #1	MEADOWS YARD	0.0	0.9	10 1434	NJ	321-321
MIDDLE BROOK I.T.	BROOK & QUARRY	0.0	1.5	10 0231	NJ	126-126
MIDVALE I.T.	MIDVALE YARD & TERMINUS	0.0	0.3	10 1184	PA	225-225
MILL ST. I.T.	SALISBURY,MD. & TERMINUS	0.0	0.6	10 1267	MD	272-272
MILLSTONE I.T.	NEW BRUNSWICK & MIDDLEBUSH	0.2	3.0	10 1428	NJ	317-317
MILLVILLE I.T.	VINELAND & MILLVILLE	32.5	39.9	10 9909	NJ	362-362
MORRISVILLE CONN. TRACK	NORRISTOWN	0.0	2.0	10 1190	PA	226-226

CONSOLIDATED RAIL CORPORATION

PAGE 8

TRACK CHART INDEX PAGE

ESP678MS

DIVISION PHILADELPHIA

LINE NAME		BETWEEN	FROM MILEPOST	TO MILEPOST	RDBR CODE	STATE	PAGE
MT. HOPE I.T.		MANHEIM	0.0	0.4	10 0385	PA	175-175
NATIONAL DOCKS		CP NAVE & CP CROXTON	0.0	1.8	10 6159	NJ	102-102
NATIONAL DOCKS SEC.		CP "NAVE" & UPPER BAY	0.0	5.8	10 0509	NJ	179-179
NAVE-CROXTON R.T.		CP CROXTON & HX	1.8	4.3	10 6159	NJ	102-102
NAZARETH I.T.		BELFAST JCT. & DEXTER HILL	103.7	104.8	10 6243	PA	351-351
NEW CASTLE SEC.		RAGAN & PORTER	0.0	16.6	10 1228	DE	236-237
NEW HOLLAND SEC.		EAST EARL & GREENFIELD	26.6	39.6	10 1333	PA	305-306
NEWARK & ELIZABETH I.T.		BRILLS JCT. & PN	0.0	1.1	10 0205	NJ	107-107
NEWARK & NEW YORK I.T.		BRILLS YARD	4.9	6.1	10 0203	NJ	106-106
NEWARK I.T.		'DB' JCT. & PATERSON JCT.	4.5	17.3	10 6166	NJ	333-334
NEWBURGH I.T.		VAILS GATE & NEWBURGH	13.8	19.1	10 6181	NY	341-341
NORRISTOWN & M.L. CONN.	SEPT	DEKALB & NORRIS	17.1	18.0	10 0330	PA	155-155
NORTH ABRAMS I.T.		ABRAMS & SEARS	0.0	1.5	10 0388	PA	176-176
NORTHERN BR.		HACK & CROXTON YD.	0.0	1.3	10 1441	NJ	331-331
NORTHERN R.T.		CROXTON & STATE LINE	2.4	22.5	10 6161	NJ	328-330
NORTHERN R.T.		STATE LINE & TAPPAN	22.5	22.7	10 6161	NY	328-328
OLD ROAD I.T.		WASHINGTON & END OF TRACK	66.5	67.6	10 6194	NJ	347-347
OLD ROAD I.T.		NJ/PA STATE LINE & E. SLATEFORD JCT.	80.5	82.4	10 6242	PA	350-350
ORANGE I.T.		FOREST HILL & BLOOMFIELD	8.5	10.5	10 6170	NJ	338-338
OXFORD I.T.		CLAYTON	0.0	0.4	10 1233	DE	240-240
PARKSBURG I.T.		PARK & GIANT	0.0	1.1	10 1323	PA	289-289
PASSAIC SPUR		PASSAIC & PATERSON	12.2	15.1	10 6168	NJ	336-336
PAULSBORO I.T.		PAULSBORO & TERMINUS	0.0	1.0	10 9920	NJ	376-376
PEMBERTON I.T.		"HATCH" & PENNSAUKEN	4.2	5.5	10 1127	NJ	206-206
PEMBERTON I.T.	NJD	PENNSAUKEN & MOORESTOWN	5.5	12.6	10 1162	NJ	207-208

CONSOLIDATED RAIL CORPORATION

PAGE 9

TRACK CHART INDEX PAGE

ESP678MS

DIVISION PHILADELPHIA

LINE NAME	BETWEEN	FROM MILEPOST	TO MILEPOST	RDBR CODE	STATE	PAGE
PEMBERTON I.T.	MOORESTOWN & PEMBERTOWN	12.6	18.8	10 1162	NJ	208-208
PENNS GROVE SEC.	WOODBURY & PENNS GROVE	8.8	29.7	10 9912	NJ	368-370
PENNS GROVE SEC.	PENNS GROVE & DEEPWATER	29.7	30.5	10 9913	NJ	367-367
PENNSAUKEN I.T.	MINSON,N.J.BORD.SEC.& IND.PK.	0.0	1.1	10 1169	NJ	210-210
PERRYVILLE TK.	PERRYVILLE	0.0	0.4	10 1254	MD	265-265
PERTH AMBOY R.T.	SO. PLAINFIELD & EDISON	0.0	2.0	10 0510	NJ	180-180
PERTH AMBOY R.T.	FORDS & PERTH AMBOY	6.9	9.6	10 0510	NJ	181-181
PETTY ISLAND I.T.	BORDENTOWN SEC. & END OF TRACK	0.0	0.5	10 1167	NJ	209-209
PHOENIXVILLE I.T.	PERKIOMEN	0.0	1.0	10 0332	PA	158-158
PHOENIXVILLE I.T.	CREEK & PHOENIXVILLE	1.0	4.7	10 1129	PA	157-157
PHOENIXVILLE I.T.	PHOENIXVILLE & DEVAULT	4.7	10.8	10 1152	PA	156-156
POMPTON I.T.	MOUNTAIN VIEW & POMPTON JCT.	21.4	22.1	10 6172	NJ	339-339
POPES CRK. SEC.	BOWIE,BRANDYWINE & WOODZELL	0.0	45.7	10 1225	MD	228-232
PORT READING SEC.	BOUND BROOK & PORT READING	0.0	16.1	10 0336	NJ	164-165
PORT ROAD BR.	PERRYVILLE & ST. LINE	0.3	14.8	10 1322	MD	281-282
PORT ROAD BR.	ST. LINE & PORT	14.8	39.7	10 1322	PA	279-281
PORTLAND SEC	EASTON & PA/NJ STATE LINE	0.0	0.2	10 1124	PA	194-194
PORTLAND SEC	NJ/PA STATE LINE & BRAINARDS (NJ/PA LINE)	0.2	7.2	10 1124	NJ	194-194
PORTLAND SEC	NJ/PA STATE LINE & MARTINS CREEK	7.2	7.4	10 1124	PA	194-194
PORTLAND SEC	MARTINS CREEK & MC	7.4	11.5	10 6255	PA	195-195
PORTLAND SEC	MC & PORTLAND	11.5	22.0	10 6243	PA	196-197
POTTSTOWN I.T.	FRICKS LOCK & POTTSTOWN	37.8	40.6	10 1129	PA	213-213
POTTSVILLE BR.	READING & CP BELT	58.6	61.4	10 0322	PA	153-153
PRESIDENT ST.TK.	X BAY VIEW & CLINTON ST.	1.4	1.7	10 1257	MD	267-267
RARITAN I.T.	RARITAN & SILVER LAKE AVE.	19.8	25.0	10 0533	NJ	273-273

CONSOLIDATED RAIL CORPORATION

PAGE 10

TRACK CHART INDEX PAGE

ESP678MS

DIVISION PHILADELPHIA

LINE NAME		BETWEEN	FROM MILEPOST	TO MILEPOST	RDBR CODE	STATE	PAGE
READING I.T.		BIRDSBORO & GIBRALTER	49.2	52.7	10 1129	PA	212-212
READING I.T.		PARRISH I.T. & READING I.T.	58.2	60.6	10 1129	PA	211-211
REFORMATORY EXT		TRACK 4 & PHILA. QUARTZ	0.4	2.3	10 0238	NJ	133-133
REFORMATORY I.T.		WILLIAMS & CLARK & CHROME	0.0	1.8	10 0214	NJ	113-113
REYBOLD R.T.		PORTER & REYBOLD	0.0	4.0	10 1230	DE	239-239
RICHMOND I.T.		NICES & PORT RICHMOND	7.1	11.8	10 0341	PA	45- 46
ROBBINSVILLE I.T.		BORDENTOWN & WINDSOR	26.8	37.9	10 1125	NJ	200-201
ROSSLYN CONN.RR		JCT.RF&P TO TERMINUS	0.0	0.3	10 1262	VA	271-271
ROYALTON BR.		SHOCKS & ROY	0.0	11.4	10 1327	PA	277-278
ROYALTON BR.		ROY & HARRIS	11.4	21.9	10 1302	PA	275-276
SALEM R.T.		WOODBURY & SWEDESBORO	0.0	10.0	10 9914	NJ	372-372
SAUCON R.T.		HELLERTOWN & BETHLEHEM	55.3	55.7	10 0301	PA	144-144
SAYREVILLE R.T.		SOUTH AMBOY & NEW BRUNSWICK	2.0	11.2	10 0225	NJ	123-123
SELINGSGROVE I.T.		SELINGSGROVE JCT. & KREAMER	0.0	7.7	10 1346	PA	307-307
SEPTA MAIN LINE	SEPT	SOUTH AMBLER & LANSDALE	17.0	24.4	10 0301	PA	142-143
SHELL I.T.		THOROFARE & TERMINUS	0.0	1.9	10 9919	NJ	375-375
SHELLPOT I.T.		BELL & BRIDGE	0.0	3.9	10 1221	DE	227-227
SHEPPTON I.T.		ONEIDA JCT.& HARWOOD JCT.	148.0	150.0	10 0514	PA	184-184
SHIPPENSBURG SEC.		LEMOYNE & CARLISLE	1.3	21.0	10 1331	PA	299-301
SOUND SHORE I.T.		BAYWAY & WARNERS	0.0	3.5	10 0212	NJ	111-111
SOUTHERN SEC	NJD	REDBANK & LAKEWOOD	38.3	63.0	10 0215	NJ	114-117
SPARROWS POINT I.T.		BAY VIEW YARD & SPARROWS POINT	0.0	5.6	10 1259	MD	269-269
STEELTON I.T.		HARRISBURG & STEELTON	0.0	2.5	10 0379	PA	174-174
STONEY CREEK BR	SEPT	LANDSDALE & CP ELM	0.0	9.9	10 0345	PA	168-168
STONEY CREEK BR	SEPT	CP ELM & MAIN STREET	9.9	10.1	10 0345	PA	167-168

CONSOLIDATED RAIL CORPORATION

PAGE 11

TRACK CHART INDEX PAGE

ESP678MS

DIVISION PHILADELPHIA

LINE NAME		BETWEEN	FROM MILEPOST	TO MILEPOST	RDBR CODE	STATE	PAGE
STROUDSBURG SEC.		MP 2.4 & GRAVEL	2.4	12.2	10 6201	PA	349-350
SUFFERN I.T.	MTA	SUFFERN & SPRING VALLEY	0.0	6.5	10 6165	NY	332-332
SWEDE I.T.		SWEDESBORO& WJSL RR	10.0	10.8	10 9914	NJ	371-371
THIRD I.T.		TREMLEY & GRASELLI	0.0	0.8	10 0236	NJ	131-131
THOROFARE R.T.		LINCOLN HWY. & MORRISVILLE YARD	3.3	6.6	10 0323	PA	154-154
TOMHICKEN R.T.		HAZELTON JCT.& HARLEIGH JCT.	145.8	149.6	10 0518	PA	189-189
TOMS RIVER I.T.		LAKEHURST & CIBA	0.0	5.0	10 0219	NJ	119-119
TOTOWA SPUR		LITTLE FALLS & MOUNTAIN VIEW	18.0	21.0	10 6173	NJ	340-340
TRENTON AVE.ELEV.		FRANKFORD JCT & TERMINUS	80.0	81.6	10 1175	PA	223-223
TRENTON I.T.		W. TRENTON & TRENTON JCT.	32.7	34.4	10 0348	NJ	169-169
VENICE I.T.		PENCOYD & CONTAINER CORP.	0.0	1.8	10 0361	PA	171-171
VINELAND I.T.		VINELAND	119.1	122.8	10 0215	NJ	118-118
VINELAND SEC.		CAMDEN	1.2	1.8	10 9909	NJ	365-365
VINELAND SEC.	NJD	CAMDEN	1.8	3.1	10 9909	NJ	365-365
VINELAND SEC.		CAMDEN, WOODBURY, & DOMINO SUGAR	3.1	14.3	10 9909	NJ	364-365
VINELAND SEC.	NJD	DOMINO SUGAR & GLASSBORO	14.3	18.0	10 9909	NJ	364-364
VINELAND SEC.		GLASSBORO & VINELAND	18.0	32.5	10 9909	NJ	362-364
WASHINGTON SEC.		HACKETTSTOWN & PHILLIPSBURG	58.0	80.3	10 6192	NJ	343-346
WATSONTOWN I.T.		STRAWBERRY RIDGE & DERRY	11.5	14.2	10 2331	PA	309-309
WATSONTOWN SEC.		WATSONTOWN & STRAWBERRYRIDGE	0.0	11.5	10 2331	PA	308-309
WILLARDS I.T.		SALISBURY & PERDUE SIDING	42.1	45.7	10 1239	MD	246-246
WILLIAMSPORT I.T.		HAGER & WILLIAMSPORT	74.8	80.3	10 1331	MD	294-295
WILMINGTON & NRTHRN. R.T.		WILMINGTON & ELSMERE JCT.	0.6	2.9	10 0352	DE	170-170
WOOD CONNECTING TRACK		WOOD & WEST LANG	0.0	0.7	10 1120	PA	214-214
YORK I.T.		STONEY BROOK & YORK	7.5	12.7	10 1340	PA	302-302

CONSOLIDATED RAIL CORPORATION

PAGE 12

TRACK CHART INDEX PAGE

ESP678MS

DIVISION PHILADELPHIA

LINE NAME	BETWEEN	FROM MILEPOST	TO MILEPOST	RDBR CODE	STATE	PAGE
YORK R.T.	FLOUR & YORK	9.8	12.5	10 1332	PA	303-304
YORK SEC.	WAGO & FLOUR	2.4	9.8	10 1332	PA	304-304
58TH ST CONN TRK	58TH ST & CP GRAY	0.0	1.5	10 1104	PA	137-137
60TH STREET I.T.	CHESTER SEC & SUN OIL	0.0	7.1	10 1146	PA	219-219

CONSOLIDATED RAIL CORPORATION

PAGE 1

ACTIVE LINES NOT PLOTTED

ESP678MT

DIVISION PHILADELPHIA

LINE NAME		BETWEEN	FROM MILEPOST	TO MILEPOST	RDBR CODE	STATE
AKRON SEC.		SINKING SPRING & RON	0.0	0.0	10 0337	PA
ALEXANDRIA EXT, CSX	CSX	RIVERDALE & MD/DC STATE LINE	0.0	4.1	10 2004	MD
ALEXANDRIA EXT, CSX	CSX	MD/DC STATE LINE & ANACOSTA JCT.	4.1	6.3	10 2004	DC
AMBOY SEC	NJT	ESSAY AND CQ	0.0	0.2	10 1425	NJ
ANTLERS R.T.	CC&L	ANTLERS	214.0	214.3	10 2316	PA
AVIS I.T.	CC&L	JERSEY SHORE"SR" & NEWBERRY	179.0	180.9	10 2322	PA
BALD EAGLE (POST I.T.)	NMBE	MP 51.5 & POST	51.5	52.0	10 2121	PA
BALD EAGLE (POST I.T.)	NMBE	"POST"& LOCK HAVEN	52.0	54.3	10 2321	PA
BALD EAGLE I.T.	NMBE	MILESBURG & MP 51.5	50.0	51.5	10 2121	PA
BALTIMORE SUB, CSX	CSX	HB TOWER & HALETHORPE	0.4	5.9	10 2002	MD
BALTIMORE SUB, CSX	CSX	BAY VIEW & HB TOWER	89.6	96.0	10 2001	MD
BERKS ST I.T.		WILLOW ST TO FAIRHILL JUNCTION	0.0	2.9	10 0301	PA
CAPITAL SUB, CSX	CSX	HALETHORPE & RIVERDALE	5.9	32.7	10 2003	MD
CEMENT SEC.		CONAGRA & MARTINS CREEK	27.3	28.7	10 0224	PA
CHESTER I.T.		CHESTER I.T & GREEN STREET	0.3	0.8	10 1250	PA
CHESTER VALLEY R.T.		VALLEY STORE & VALLEY STORE	10.7	11.3	10 0307	PA
CHESTNUT HILL WEST LINE	SEPT	N. PHILA. & QUEEN LANE	0.0	2.2	10 1128	PA
CLAYVILLE I.I.		MILLVILLE & CLAYVILLE	0.0	1.1	10 9950	NJ
COCKEYSVILLE I.T.	MTA	B&O JCT. & COCKEYSVILLE	0.0	1.0	10 1224	MD
COCKEYSVILLE I.T.	CLRL	B&O JCT. & COCKEYSVILLE	1.0	14.2	10 1224	MD
CORNING SEC	CC&L	NEWBERRY & MUNCY	181.7	199.6	10 0305	PA
COURT ST. I.T.		READING I.T. & GEORGIA PACIFIC	1.0	2.4	10 0342	PA
COVE I.T.		HUDSON I.T. & CP WALDO	-1.0	-0.1	10 1420	NJ
DALE/CHESTER VALLEY CONN TRK		DALE SEC & CHESTER VALLEY R.T.	10.0	10.7	10 0364	PA
DANA CONNECTION		SCHUYLKILL AVE & PARRISH I.T.	0.0	0.7	10 0366	PA

CONSOLIDATED RAIL CORPORATION

PAGE 2

ACTIVE LINES NOT PLOTTED

ESP678MT

DIVISION PHILADELPHIA

LINE NAME		BETWEEN	FROM MILEPOST	TO MILEPOST	RDBR CODE	STATE
DELAWARE AVENUE I.T.	PBL	DOCK ST.& TRENTON AVE.ELEV	85.1	85.5	10 1178	PA
DELAWARE EXT YARD TRK		STADIUM-DOCK STREET	5.5	6.2	10 1143	PA
DELAWARE EXT YARD TRK	PBL	STADIUM-DOCK STREET	6.2	9.7	10 1143	PA
DELCO LEAD		COUNTY TO ADAMS	0.0	3.4	10 1430	NJ
DELMOR I.T.		MORRISVILLE	0.0	0.8	10 1189	PA
DOYLESTOWN LINE	SEPT	LANDSDALE & FORTUNA	0.0	1.5	10 0311	PA
DOYLESTOWN LINE	SEPT	FORTUNA & DOYLESTOWN	1.5	10.0	10 0311	PA
FAIRLESS SPUR		FAIRLESS	0.0	0.3	10 1011	PA
GILLESPIE RUNNING TRACK		GILLESPIE RUN AND OLD BRIDGE	0.0	2.0	10 0261	NJ
GLADSTONE BRANCH	NJD	SUMMIT & MILLINGTON	20.0	30.0	10 6841	NJ
GLADSTONE BRANCH	NJD	MILLINGTON & GLADSTONE	30.0	42.3	10 6841	NJ
GLIDDEN SPUR		GLIDDEN AND CLAYTON SAND	0.0	2.4	10 0252	NJ
GREENVILLE I.T.		CP GREEN & GREENVILLE BAY	4.5	6.1	10 1422	NJ
GREENVILLE I.T.	NYCH	GREENVILLE BAY	6.1	6.5	10 1422	NJ
HAZLETON HEIGHTS R.T.		HAZLETON JCT & CRANBERRY JCT	0.0	1.0	10 0587	PA
HERCULES I.T.		STOCKERTON & HERCULES CEMENT	0.0	1.0	10 0297	PA
HUNTER CONN TK		HUNTER AND NK	10.8	11.4	10 0595	NJ
INDIAN RIVER I.T.	DPL	GEORGETOWN AND INDIAN RIVER	0.0	0.4	10 1275	DE
ISLAND R.T.		CP ISLAND & WA2	0.0	0.3	10 1418	NJ
KOPPERS I. T.	JCP	SAEGERS RD & TERMINUS	199.6	199.8	10 0305	PA
LANCASTER OLD LINE			0.0	0.6	10 1303	PA
LANCASTER OLD LINE			1.1	3.0	10 1303	PA
LEHIGH CONN TRK		STOCK & VALLEY	6.6	7.3	10 1419	NJ
LINDEN I.T.		STILES YARD	1.9	2.9	10 0237	NJ
LINDEN WYE TRACKS	CC&L	RIVER & MP 214.0	213.5	214.0	10 2316	PA

CONSOLIDATED RAIL CORPORATION

PAGE 3

ACTIVE LINES NOT PLOTTED

ESP678MT

DIVISION PHILADELPHIA

LINE NAME		BETWEEN	FROM MILEPOST	TO MILEPOST	RDBR CODE	STATE
LINWOOD TK.		HOOK & CHESTER BR.	0.0	0.5	10 1249	PA
MDDLTN & HUMMLTN BR.	MHRR	HUMMELSTOWN & MIDDLETOWN	0.0	0.8	10 0389	PA
MDDLTN & HUMMLTN BR.	MHRR	HUMMELSTOWN & MIDDLETOWN	5.4	6.6	10 0389	PA
MERCHANTVILLE I.T.	NJD	PAVONIA & PENNSAUKEN	4.8	5.0	10 1162	NJ
MERCHANTVILLE I.T.	NJD	PENNSAUKEN	5.0	5.5	10 1162	NJ
ML (N.Y. & BSTN.)	AMTK	NY (PENN STA.) & HAROLD(L.I. RR)	0.0	4.5	10 1411	NY
ML BERGEN COUNTY LINE	NJD	W. BERGEN JCT. & RIDGEWOOD JCT.	2.8	18.8	10 6102	NJ
ML BOONTON LINE		E. BERGEN JCT. & MONTCLAIR	2.9	11.5	10 6101	NJ
ML BOONTON LINE	NJD	MONTCLAIR & DENVILLE	11.5	34.1	10 6101	NJ
ML MORRISTOWN LINE	NJD	HOBOKEN & DENVILLE	0.0	36.4	10 6801	NJ
ML MORRISTOWN LINE	NJD	DENVILLE & MORRIS JCT.	34.1	45.7	10 6101	NJ
ML MORRISTOWN LINE	NJD	MORRIS JCT. & HACKETTSTOWN	45.7	58.0	10 6192	NJ
ML NEW YORK TO PHILA	AMTK	N.Y.(PENN.STA.) & NY/NJ STATE LINE	0.0	1.6	10 1401	NY
ML NEW YORK TO PHILA	AMTK	NY/NJ STATE LINE & NJ/PA STATE LINE	1.6	57.7	10 1401	NJ
ML NEW YORK TO PHILA	AMTK	NJ/PA STATE LINE & HOLMESBURG JCT	57.7	76.0	10 1401	PA
ML PHILA TO HARRISBURG	AMTK	WEST & PARKESBURG	1.0	45.0	10 1102	PA
ML PHILA TO HARRISBURG	AMTK	PARKESBURG & HARRISBURG	45.0	104.9	10 1302	PA
ML PHILA-WASHINGTON	AMTK	PHILA	1.6	2.0	10 1101	PA
ML PHILA-WASHINGTON	AMTK	ARSENAL & DARBY	2.0	6.3	10 1101	PA
ML PHILA-WASHINGTON	AMTK	DARBY & STATE LINE	6.3	18.2	10 1201	PA
ML PHILA-WASHINGTON	AMTK	PA/DE & DE/MD STATE LINE	18.2	41.4	10 1201	DE
ML PHILA-WASHINGTON	AMTK	DE/MD & MD/DC STATE LINE	41.4	59.0	10 1201	MD
ML PHILA-WASHINGTON	AMTK	PERRYVILLE & STATE LINE	59.0	131.4	10 1201	MD
ML PHILA-WASHINGTON	AMTK	HOLMESBURG JCT.& ARSENAL	76.0	88.4	10 1101	PA
ML PHILA-WASHINGTON	AMTK	HOLMESBURG JCT.& ARSENAL	88.4	90.4	10 1101	PA

CONSOLIDATED RAIL CORPORATION

PAGE 4

ACTIVE LINES NOT PLOTTED

ESP678MT

DIVISION PHILADELPHIA

LINE NAME		BETWEEN	FROM MILEPOST	TO MILEPOST	RDBR CODE	STATE
ML PHILA-WASHINGTON	AMTK	STATE LINE & WASH(W.T.CO.)	131.4	134.6	10 1201	DC
ML RICHMOND			137.1	137.6	10 1201	DC
ML SUSQUEHANNA MAIN LINE	NJD	WEST END & RIDGEWOOD JCT.	1.9	20.2	10 6151	NJ
ML SUSQUEHANNA MAIN LINE	NJD	RIDGEWOOD JCT.& STATE LINE	20.3	30.1	10 6102	NJ
ML SUSQUEHANNA MAIN LINE	NJD	NJ/NY ST.LINE & HILLBURN	30.1	31.3	10 6102	NY
MONTCLAIR LINE	NJD	ROSEVILLE AVE.& MONTCLAIR	9.0	12.8	10 6842	NJ
MORGANTOWN SEC.	CPPL	WOODZELL & MORGANTOWN	0.0	5.4	10 1266	MD
NESHAMINY LINE	SEPT	JENKINTOWN & NESHAMINY	10.8	21.6	10 0326	PA
NEWARK & PASSAIC I.T.		HUNTER & NEWARK	0.0	0.6	10 0508	NJ
NEWTOWN BR.	SEPT	CHELTHENHAM & NEWTOWN	9.6	11.3	10 0325	PA
NEWTOWN SQ. I.T.		FERNWOOD& PEMBROKE	5.6	5.8	10 1186	PA
NINTH ST. BR.	SEPT	READING TERMINAL & TABOR JCT.	0.0	7.0	10 0328	PA
NORRISTOWN BR.	SEPT	16TH ST. JCT. & NORRISTOWN("ELM")	3.5	17.9	10 0329	PA
NORRISTOWN WEST WYE TRACK	SEPT	CP-ISLAND AND CP-BRIDGE	17.2	17.5	10 0362	PA
NORTH BELT	PBL		0.0	2.5	10 1188	PA
NORTH JERSEY COAST LINE	AMTK	ML AMTK(UNION)-RAHWAY	-0.2	0.0	10 1423	NJ
NORTH JERSEY COAST LINE	NJD	PERTH AMBOY & BAYHEAD	0.0	38.7	10 0222	NJ
NORTH JERSEY COAST LINE	NJD	RAHWAY(UNION) & 'WOOD'	0.0	5.0	10 1423	NJ
NORTH JERSEY COAST LINE	NJD	'WOOD' & PERTH AMBOY	5.0	6.7	10 0211	NJ
NORTHERN CENTRAL (B&P SEC)		CALVERT & PENN STATION	-1.0	0.0	10 1224	MD
PARRISH I.T.		RICHMOND ST. I.T. & EOT	3.3	5.0	10 0342	PA
PASCACK VALLEY LINE	NJD	PASCACK JCT.& STATE LINE	7.6	25.1	10 6152	NJ
PASCACK VALLEY LINE	NJD	STATE LINE & NANUET	25.1	28.2	10 6152	NY
PASCACK VALLEY LINE	NJD	NANUET & SPRING VALLEY	28.2	30.7	10 6153	NY
PASCACK VALLEY LINE	NJD	SPRING VALLEY & WOODBINE	30.7	31.5	10 6164	NY

CONSOLIDATED RAIL CORPORATION

PAGE 5

ACTIVE LINES NOT PLOTTED

ESP678MT

DIVISION PHILADELPHIA

LINE NAME		BETWEEN	FROM MILEPOST	TO MILEPOST	RDBR CODE	STATE
PERKIOMEN R.T.	BMRG	EMMAUS & EMMAUS JCT.	38.0	38.6	10 0332	PA
PHILADELPHIA SUB, CSX	CSX	PARK JCT. & PA/DE STATE LINE	0.0	17.9	10 1001	PA
PHILADELPHIA SUB, CSX	CSX	PA/DE STATE LINE & DE/MD STATE LINE	17.9	39.2	10 1001	DE
PHILADELPHIA SUB, CSX	CSX	DE/MD STATE LINE & BAYVIEW	39.2	89.6	10 1001	MD
PHOENIX I.T.		SAYREVILLE	0.0	2.0	10 0262	NJ
PHOENIX I.T.	PRI	SAYREVILLE	2.0	2.2	10 0262	NJ
PHOENIXVILLE I.T.		SPRING MILL & CONSHOHOCKEN	12.5	13.6	10 1131	PA
PIER 18 LEAD		JERSEY CITY TO BURMA ROAD	0.0	1.2	10 0243	NJ
PRESIDENT ST.TK.		BAY VIEW & CLINTON ST.	0.0	1.4	10 1257	MD
RARITAN VALLEY LINE	NJD	"EXCEE" & PHILLIPSBURG	15.0	52.2	10 0201	NJ
RICHMOND BR.		MARION & MERCERSBURG JCT.	59.0	59.1	10 1343	PA
RICHMOND ST. I.T.		POTTSVILLE BR & PARRISH I.T.	0.0	0.7	10 0365	PA
ROXBURG I.T.		ROXBURG & NJ/PA STATE LINE	0.0	0.1	10 1460	NJ
ROXBURG I.T.		NJ/PA STATE LINE & P.P.& L. CO.	0.1	0.2	10 1460	PA
SAUCON R.T.		HELLERTOWN & BETHLEHEM	53.0	55.3	10 0301	PA
SECOND STREET I.T.		SPRUCE ST. I.T. & EOT	0.0	0.5	10 0369	PA
SEPTA MAIN LINE	SEPT	FERN ROCK & SOUTH AMBLER	7.0	17.0	10 0301	PA
SOUTHERN SEC	NJD	LAKEWOOD & LAKEHURST	63.0	65.9	10 0215	NJ
SPRUCE STREET I.T.		PENN ST. & BELL ST.	0.9	1.1	10 0367	PA
STROUDSBURG SEC		JAKE & MP 2.4	0.0	2.4	10 6242	PA
SUPERMARKET LEAD			0.0	1.4	10 0248	NJ
SWANSON STREET I.T.		PACKER AV.& MORRIS ST.(PHILA)	0.4	0.9	10 1179	PA
TRAINER I.T.		CHESTER I.T. & TRAINER	13.0	14.4	10 1010	PA
TRENTON LN - HBG LN CONN.		LAUREL HILL AND FALLS	5.0	5.4	10 0363	PA
WALLKILL VALLEY I.T.		KINGSTON & MONTGOMERY	0.0	0.8	10 1435	NY

CONSOLIDATED RAIL CORPORATION

PAGE 6

ACTIVE LINES NOT PLOTTED

ESP678MT

DIVISION PHILADELPHIA

LINE NAME		BETWEEN	FROM MILEPOST	TO MILEPOST	RDBR CODE	STATE
WARMINSTER BR.	SEPT	"CARMEL" & WARMINSTER	0.0	9.4	10 0324	PA
WASHINGTON TERM RR	AMTK	STATE LINE & WASH(W.T.CO.)	134.6	134.9	10 1201	DC
WASHINGTON TERM RR	AMTK	WASH(W.T.CO)& NY AVE.	134.9	135.1	10 1201	DC
WASHINGTON TERM RR	AMTK		135.1	137.1	10 1201	DC
WEST CHESTER BR.	SEPT	ARSENAL, MEDIA & WEST CHESTER	2.8	27.5	10 1130	PA
WEST HAZLETON I.T.		HAZLETON	0.0	2.2	10 0586	PA
WEST WILMINGTON I.T.	AMTK	LANDLITH & WEST YARD	0.0	0.6	10 1270	DE
WEST WILMINGTON I.T.		WEST YARD	0.6	0.8	10 1270	DE
11TH STREET I.T.		CP PIKE & EOT	0.0	0.7	10 0368	PA

CSX LINE CODE CONVERSION TABLE

ESP678PS

PHILADELPHIA DIVISION

LINE	NAME	B E T W E E N	ST	FROM MILEPOST	TO MILEPOST	CR RDBR	DIV	CSX PREF	SUB	DIR
AMBOY SEC		NJT ESSAY AND CQ	NJ	0.00	0.20	10 1425	JN	QYA	AZ	W
AMBOY SEC.		S.AMBOY JCT. & JAMESBURG	NJ	0.20	13.60	10 1425	JN	QYA	AZ	W
AMBOY SEC.		JAMESBURG & MONMOUTH JCT.	NJ	13.60	19.10	10 1426	JN	QYA	AZ	W
ARSENAL CONNECTION		ARSENAL & PHIL	PA	0.00	1.40	10 1140	AY	QHW	HR	W
AVENUE A I.T.		BAYONNE & END	NJ	0.00	0.80	10 0227	JN	QRA	NZ	W
BAY SHORE CONN. RR		OAK ISLAND YD. & KEARNY	NJ	0.00	1.10	10 1499	JN	QRB	YC	S
BAYONNE I.T.		JERSEY CITY & BAYONNE	NJ	1.20	7.00	10 0201	JN	QRR	NZ	W
BAYWAY I.T.		BAYWAY & WOOD AVE.	NJ	0.00	2.00	10 0234	JN	QRY	YC	S
BAYWAY I.T.		BAYWAY & FRONT ST.	NJ	0.00	0.80	10 0235	JN	QRP	YC	N
BEESELEYS POINT SEC		CAMDEN & WINSLOW JCT.	NJ	2.30	26.10	10 9902	JZ	QAE	BP	S
BEESELEYS POINT SEC.		NJD WINSLOW & TUCK	NJ	26.10	53.20	10 9903	JZ	QAE	BP	S
BEESELEYS POINT SEC.		NJD TUCKAHOE & PALERMO	NJ	53.20	59.00	10 9906	JZ	QAE	BP	S
BEESELEYS POINT SEC.		NJD PALERMO	NJ	59.00	59.50	10 9906	JZ	QAE	BP	S
BEESELEYS PT. I.T.		PALERMO & BEESELEYS POINT	NJ	0.00	2.70	10 9918	JZ	QLB	BP	S
BERKS ST I.T.		WILLOW ST TO FAIRHILL JUNCTION	PA	0.00	2.90	10 0301	JZ	QAJ	DL	W
BERRY TRACKS		ZOO (TOWER)-PHILA.	PA	0.00	0.30	10 1138	AY	QHB	HR	W
BETHLEHEM R.T.		SEPT LANSDALE & QUAKERTOWN	PA	24.40	42.00	10 0301	AY	QAJ	B6	W
BETHLEHEM R.T.		SEPT QUAKERTOWN & CONRAIL	PA	42.00	45.30	10 0301	AY	QAJ	B6	W
BLOODGOOD I.T.		CLARK & GARDEN STATE PKWY	NJ	0.00	0.80	10 0532	JN	QXO	LE	W
BLUE LINE CONN BR		SEPT NICE & WAYNE	PA	0.00	0.70	10 0303	AY	QAB	TN	E
BONHAMTON I.T.		METUCHEN & BONHAMTON	NJ	0.00	2.70	10 1433	JN	QXB	YC	E
BORDENTOWN R.T. 1&2		CAMDEN & "HATCH"	NJ	0.90	4.30	10 1125	JZ	QAW	B4	N
BORDENTOWN SEC.		"HATCH" & BORDENTOWN	NJ	4.30	26.80	10 1125	JZ	QAW	B4	N
BORDENTOWN SEC.		BORDENTOWN & HAMILTON AVE.	NJ	26.80	33.20	10 1126	JZ	QAW	B4	N
BORDENTOWN SEC.		COALPORT YARD & MILLHAM	NJ	33.70	35.80	10 1455	JZ	QAW	B4	N
BORDENTOWN SEC.		HAMILTON AVE & COALPORT YARD	NJ	33.20	33.70	10 1457	JZ	QAW	B4	N
BRISTOL I.T. (OLD LIN		BRISTOL	PA	1.50	2.60	10 1471	JZ	QYW	NP	W
BUSTLETON I.T.		HOLMESBURG JCT & TERMINUS	PA	0.00	3.40	10 1172	JZ	QYB	NP	N
CAMDEN R.T.		CAMDEN	NJ	0.60	0.70	10 9909	JZ	QAV	VN	S
CAMDEN R.T.		NJD CAMDEN & CP MILL	NJ	0.70	1.20	10 9909	JZ	QAV	VN	S
CAPE MAY POINT I.T.		NJD CAPE MAY & CAPE MAY POINT	NJ	0.00	2.60	10 9904	JZ	QLA	BP	S
CARTERET EXT		CARTERET & END OF TRACK	NJ	0.00	0.70	10 0239	JN	QRL	YC	S
CARTERET I.T.		RAHWAY & PETROLEUM	NJ	0.00	1.30	10 0213	JN	QRI	YC	S
CENTER STREET I.T.		KEARNY & CENTER ST. (HARRISON)	NJ	0.00	1.00	10 1431	JN	QKC	P4	W
CENTRAL DISTRICT I.T		ELIZABETHPORT YD & NORTH AVE.	NJ	0.00	1.10	10 0241	JN	QRM	YC	W
CHEMICAL COAST SEC		PN & ELIZABETHPORT	NJ	1.40	5.50	10 0205	JN	QRC	YC	S
CHEMICAL COAST SEC		ELIZABETHPORT & BARBER	NJ	9.00	19.90	10 0211	JN	QRC	YC	S
CHESTER I.T.		LESTER AND PA/DE STATE LINE	PA	6.10	14.55	10 0306	JZ	QHC	CK	S
CHESTER I.T.		PA/DE STATE LINE AND NORTH CLA	DE	14.55	14.90	10 0306	JZ	QHC	CK	S
CHESTER I.T.		CHESTER I.T & GREEN STREET	PA	0.30	0.89	10 1250	JZ	QHA	CK	N
CHESTER SEC.		GREYS FERRY & CP 60TH ST.	PA	0.60	1.40	10 0306	JZ	QHC	CK	S
CHESTER SEC.		SEPT CP 60TH ST AND CP 90TH ST	PA	1.40	4.46	10 0306	JZ	QHC	CK	S
CHESTER SEC.		CP 90TH ST & LESTER	PA	4.46	6.10	10 0306	JZ	QHC	CK	S
CHESTNUT HILL WEST L		SEPT N. PHILA. & QUEEN LANE	PA	0.00	2.23	10 1128	JZ	QLW	DL	E
CLAYMONT I.T.		SOUTH CHESTER BR. & TERMINUS	PA	0.00	0.40	10 1251	JZ	QHO	CK	S
CLAYMONT I.T.		SOUTH CHESTER BR. & TERMINUS	DE	0.40	0.90	10 1251	JZ	QHO	CK	S
CLAYVILLE I.I.		MILLVILLE & CLAYVILLE	NJ	0.00	1.10	10 9950	JZ	QLC	VN	W

CSX LINE CODE CONVERSION TABLE

ESP678PS

PHILADELPHIA DIVISION

LINE	NAME	BETWEEN	ST	FROM MILEPOST	TO MILEPOST	CR RDBR	DIV	CSX PREF	SUB	DIR
CONSTABLE HOOK I.T.		BAYONNE & TEXACO	NJ	0.00	1.90	10 0228	JN	QRH	NZ	E
COVE I.T.		HUDSON I.T. & CP WALDO	NJ	-1.00	-0.13	10 1420	JN	QK	P4	W
DALE SEC.		EARNEST & CP GLEN	PA	30.00	30.25	10 1121	JZ	QZ	MR	W
DEEP WATER POINT I.T.		MP 30.5 & DEEP WATER	NJ	30.50	32.50	10 9913	JZ	QAN	P9	S
DELAWARE AVENUE I.T.	PBL	DOCK ST. & TRENTON AVE.ELEV	PA	81.90	84.50	10 1178	JZ	QYD	DL	S
DELAWARE AVENUE I.T.	PBL	DOCK ST. & TRENTON AVE.ELEV	PA	85.12	85.50	10 1178	JZ	QYD	DL	S
DELAWARE EXT YARD TR		STADIUM-DOCK STREET	PA	4.70	5.50	10 1143	JZ	QHE	DX	E
DELAWARE EXT YARD TR		STADIUM-DOCK STREET	PA	5.50	6.20	10 1143	JZ	QHE	DX	E
DELAWARE EXT YARD TR	PBL	STADIUM-DOCK STREET	PA	6.20	9.70	10 1143	JZ	QHE	DX	E
DELCO LEAD		COUNTY TO ADAMS	NJ	0.00	3.40	10 1430	JN	QKD	P4	S
DOYLESTOWN LINE	SEPT	LANDSDALE & FORTUNA	PA	0.00	1.50	10 0311	AY	QAH	DY	N
DOYLESTOWN LINE	SEPT	FORTUNA & DOYLESTOWN	PA	1.50	10.00	10 0311	AY	QAH	DY	N
EDGEWATER I.T.		NAT'L DOCKS SEC. & FLINTKOTE	NJ	0.00	1.10	10 0590	JN	QRJ	NZ	E
ELIZABETH I.T.		MP 11.1 & EXCEE	NJ	11.10	15.00	10 0201	JN	QRR	RY	W
ELIZABETH R.T.		ELIZABETHPORT & MP 11.1	NJ	9.10	10.70	10 0201	AY	QRR	EP	W
ELIZABETH R.T.		ELIZABETHPORT & MP 11.1	NJ	10.70	11.10	10 0201	JN	QRR	RY	W
FAIRLESS BR.		FAIRLESS JCT. & VAN	PA	0.00	1.99	10 0323	AY	QAF	TN	E
FAIRLESS BR.		FAIRLESS JCT. & VAN	PA	1.99	3.30	10 0323	JN	QAF	MR	E
FLORENCE I.T.		FLORENCE & OLIVE STREET	NJ	0.00	0.90	10 1466	JZ	QYY	B4	W
FRANKFORD STREET I.T.		TRENTON AVE.ELEV. & TERMINUS	PA	80.30	82.00	10 1174	JZ	QYO	DL	N
FREEHOLD SEC.		JAMESBURG & FREEHOLD	NJ	5.60	17.50	10 1427	JN	QYF	FY	E
FREEHOLD SEC.	NJD	FREEHOLD & ART	NJ	17.50	19.50	10 1427	JN	QYF	FY	E
FREEHOLD SEC.	NJD	ART & FARMINGDALE	NJ	19.50	24.60	10 1427	JN	QYF	FY	E
GILLESPIE RUNNING TR		GILLESPIE RUN AND OLD BRIDGE	NJ	0.00	2.00	10 0261	JN	QYG	AZ	W
GIRARD POINT I.T.	PC	PENROSE & GIRARD POINT	PA	0.00	1.40	10 1144	JZ	QHG	DX	E
GLASSBORO I.T.		GLASSBORO	NJ	0.00	1.10	10 9915	JZ	QAM	VN	S
GLIDDEN SPUR		GLIDDEN AND CLAYTON SAND	NJ	0.00	2.40	10 0252	JN	QUG	S9	W
GREENVILLE I.T.		CP GREEN & GREENVILLE BAY	NJ	4.52	6.10	10 1422	JN	QRG	P4	E
GREENVILLE I.T.	NYCH	GREENVILLE BAY	NJ	6.10	6.50	10 1422	JN	QRG	P4	E
GREENVILLE R.T.		UPPER BAY & WAVERLY (WA-2)	NJ	0.00	3.40	10 1422	JN	QRG	P4	W
GRENLOCH I.T.		EAST GLOUCESTER & GLENDORA	NJ	3.80	7.90	10 9911	JZ	QAG	VN	W
HARRISBURG LINE		FALLS & READING	PA	5.40	20.00	10 0322	AY	QH	HR	W
HARRISBURG LINE		CP FIELD & CP FALLS	PA	0.00	5.40	10 1137	AY	QH	HR	W
HARRISBURG LINE		ARSENAL-STADIUM	PA	0.00	4.70	10 1143	AY	QHE	HR	E
HARRISON E. NEWARK CO		HARRISON & SUSSEX ST.	NJ	0.00	0.30	10 1438	JN	QKE	P4	W
HATCH I.T.		"JERSEY" & PENNSAUKEN	NJ	2.70	4.20	10 1127	JZ	QAP	DL	E
HERBERT SEC.		BRANDYWINE & HERBERT	MD	0.00	11.40	10 1226	BA	QJ	HB	S
HERBERT SEC.		HERBERT & CHALK POINT	MD	11.52	17.30	10 1227	BA	QJ	HB	S
HIGHTSTOWN I T		JAMESBURG & CRANBURY	NJ	0.20	5.40	10 1437	JN	QYH	AZ	W
HUDSON STREET I.T.		GREENVILLE YD. & JERSEY CITY	NJ	0.00	1.30	10 1440	JN	QKH	P4	E
HUNTER CONN TK		HUNTER AND NK	NJ	10.80	11.40	10 0595	JN	QXH	LE	W
INGHAM AVENUE I.T.		BAYONNE YD. & INGHAM AVE.	NJ	0.00	0.90	10 0242	JN	QRO	NZ	S
IRVINGTON I.T.		HILLSIDE & IRVINGTON	NJ	12.70	15.50	10 0511	JN	QXI	LE	W
ISLAND R.T.		CP ISLAND & WA2	NJ	0.00	0.31	10 1418	JN	QKI	P4	E
LANDOVER & "RO" LINE		LANDOVER & STATE LINE	MD	128.80	131.10	10 1211	BA	QL	L0	S
LANDOVER & "RO" LINE		MD/DC & DC/VA STATE LINE	DC	131.10	138.50	10 1211	BA	QL	L0	S
LANDOVER & "RO" LINE		STATE LINE & S.END R.F.&P.	VA	138.50	138.80	10 1211	BA	QL	L0	S

CSX LINE CODE CONVERSION TABLE

ESP678PS

PHILADELPHIA DIVISION

LINE NAME	B E T W E E N	ST	FROM MILEPOST	TO MILEPOST	CR RDBR	DIV	CSX PREF	SUB	DIR
LANE R.T.	ISLAND AND LANE	NJ	7.70	9.10	10 1421	JN	OK	P4	W
LEHIGH CONN TRK	STOCK & VALLEY	NJ	6.60	7.30	10 1419	JN	OKX	LE	W
LEHIGH LINE	UPPER BAY & PHILLIPSBURG	NJ	7.20	35.80	10 0501	JN	QX	LE	W
LINDEN I.T.	RAHWAY & STILES YD.	NJ	0.00	1.90	10 0237	JN	QYL	YC	N
LINDEN I.T.	STILES YARD	NJ	1.90	2.90	10 0237	JN	QYL	YC	N
LINWOOD TK.	HOOK & CHESTER BR.	PA	0.00	0.50	10 1249	JZ	QHL	CK	S
MANUFACTURERS EXT.I.	LOCKWOOD AVE. & PSE&G	NJ	0.00	0.90	10 0233	JN	OKM	P4	E
MANUFACTURERS I.T.	BRILLS & LISTER AVE.	NJ	0.00	1.10	10 0232	JN	QRZ	YC	W
MANUMUSKIN I.T.	MILLVILLE & MANUMUSKIN	NJ	39.90	41.00	10 9909	JZ	QAV	VN	S
MEADOWS I.T. #1	MEADOWS YARD	NJ	0.00	0.90	10 1434	JN	OKK	P4	S
MERCHANTVILLE I.T.	NJD PAVONIA & PENNSAUKEN	NJ	4.80	5.00	10 1162	JZ	QYZ	DL	E
MERCHANTVILLE I.T.	NJD PENNSAUKEN	NJ	5.00	5.50	10 1162	JZ	QYZ	DL	E
MIDVALE I.T.	MIDVALE YARD & TERMINUS	PA	0.00	0.30	10 1184	JZ	QIM	DL	W
MILLSTONE I.T.	NEW BRUNSWICK & MIDDLEBUSH	NJ	0.20	3.00	10 1428	JN	QYM	NY	W
MILLVILLE I.T.	VINELAND & MILLVILLE	NJ	32.50	39.90	10 9909	JZ	QAV	VN	S
ML (N.Y. & BSTN.)	AMTK NY (PENN STA.) & HAROLD(L.I. R	NY	0.00	4.50	10 1411	AY	QVH	N1	N
ML NEW YORK TO PHILA	AMTK N.Y.(PENN.STA.) & NY/NJ STATE	NY	0.00	1.60	10 1401	JN	QY	NY	W
ML NEW YORK TO PHILA	AMTK NY/NJ STATE LINE & NJ/PA STATE	NJ	1.60	57.70	10 1401	JN	QY	NY	W
ML NEW YORK TO PHILA	AMTK NJ/PA STATE LINE & HOLMESBURG	PA	57.70	58.60	10 1401	JN	QY	NY	W
ML NEW YORK TO PHILA	AMTK NJ/PA STATE LINE & HOLMESBURG	PA	58.60	76.00	10 1401	BA	QY	PA	W
ML PHILA TO HARRISBU	AMTK WEST & PARKESBURG	PA	1.00	5.40	10 1102	AY	QHK	HR	W
ML PHILA-WASHINGTON	AMTK PHILA	PA	1.60	2.00	10 1101	BA	QLZ	PA	S
ML PHILA-WASHINGTON	AMTK ARSENAL & DARBY	PA	2.00	6.30	10 1101	BA	QLZ	PA	S
ML PHILA-WASHINGTON	AMTK HOLMESBURG JCT.& ARSENAL	PA	76.00	88.40	10 1101	BA	QY	PA	W
ML PHILA-WASHINGTON	AMTK HOLMESBURG JCT.& ARSENAL	PA	88.40	90.40	10 1101	BA	QY	PA	S
ML PHILA-WASHINGTON	AMTK DARBY & STATE LINE	PA	6.30	18.20	10 1201	BA	QLZ	PA	S
ML PHILA-WASHINGTON	AMTK PA/DE & DE/MD STATE LINE	DE	18.20	41.40	10 1201	BA	QLZ	PA	S
ML PHILA-WASHINGTON	AMTK DE/MD & MD/DC STATE LINE	MD	41.40	59.00	10 1201	BA	QLZ	PA	S
ML PHILA-WASHINGTON	AMTK PERRYVILLE & STATE LINE	MD	59.00	131.40	10 1201	BA	QLZ	PA	S
ML PHILA-WASHINGTON	AMTK STATE LINE & WASH(W.T.CO.)	DC	131.40	134.60	10 1201	BA	QLZ	PA	S
MORGANTOWN SEC.	CPPL WOODZELL & MORGANTOWN	MD	0.00	5.40	10 1266	BA	QPM	P0	W
MORRISVILLE CONN. TR	NORRISTOWN	PA	0.00	2.00	10 1190	JZ	QZM	MR	W
MORRISVILLE LINE	AMTK "MORRIS"	PA	0.00	0.60	10 1121	JZ	QZ	MR	W
MORRISVILLE LINE	CP MY & EARNEST	PA	0.60	4.75	10 1121	JZ	QZ	MR	W
MORRISVILLE LINE	CP MY & EARNEST	PA	6.57	30.00	10 1121	JZ	QZ	MR	W
NATIONAL DOCKS	CP NAVE & CP CROXTON	NJ	0.00	1.80	10 6159	JN	QRE	NZ	W
NATIONAL DOCKS SEC.	CP "NAVE" & UPPER BAY	NJ	0.00	5.80	10 0509	JN	QRD	NZ	W
NESHAMINY LINE	SEPT JENKINTOWN & NESHAMINY	PA	10.80	21.60	10 0326	AY	QAA	N2	N
NEWARK & ELIZABETH I	BRILLS JCT. & PN	NJ	0.00	1.10	10 0205	JN	QRC	YC	S
NEWARK & NEW YORK I.	BRILLS YARD	NJ	4.90	6.10	10 0203	JN	QRU	YC	W
NEWARK & PASSAIC I.T	HUNTER & NEWARK	NJ	0.00	0.60	10 0508	JN	QKN	P4	E
NEWBURGH I.T.	VAILS GATE & NEWBURGH	NY	13.80	19.10	10 6181	AY	QRW	RI	E
NEWTOWN BR.	SEPT CHELTENHAM & NEWTOWN	PA	9.60	11.30	10 0325	AY	QHN	S8	N
NEWTOWN SQ. I.T.	FERNWOOD & PEMBROKE	PA	5.60	5.80	10 1186	JZ	QHQ	WX	W
NINTH ST. BR.	SEPT READING TERMINAL & TABOR JCT.	PA	0.00	7.00	10 0328	JZ	QLN	DL	W
NORRISTOWN & M.L. CO	SEPT DEKALB & NORRIS	PA	17.25	18.00	10 0330	JZ	QHM	DL	W
NORRISTOWN BR.	SEPT 16TH ST. JCT. & NORRISTOWN("EL	PA	3.50	6.40	10 0329	JZ	QLY	DL	W

CSX LINE CODE CONVERSION TABLE

ESP678PS

PHILADELPHIA DIVISION

LINE	NAME	B E T W E E N	FROM ST	TO MILEPOST	CR MILEPOST	RDBR	DIV	CSX PREF	SUB	DIR
NORRISTOWN BR.	SEPT	16TH ST. JCT. & NORRISTOWN ("EL	PA	15.68	17.30	10 0329	JZ	QLY	DL	W
NORTH BELT	PBL		PA	0.00	2.50	10 1188	JZ	QYN	DL	N
NORTH JERSEY COAST L	NJD	'WOOD' & PERTH AMBOY	NJ	5.00	6.70	10 0211	JN	QUA	NJ	S
NORTH JERSEY COAST L	NJD	PERTH AMBOY & BAYHEAD	NJ	0.00	38.70	10 0222	JN	QU	NJ	S
NORTH JERSEY COAST L	AMTK	ML AMTK (UNION) -RAHWAY	NJ	-0.20	0.00	10 1423	JN	QUA	NJ	S
NORTH JERSEY COAST L	NJD	RAHWAY (UNION) & 'WOOD'	NJ	0.00	5.00	10 1423	JN	QUA	NJ	S
NORTHERN BR.		HACK & CROXTON YD.	NJ	0.00	1.30	10 1441	JN	QRN	NT	N
NORTHERN R.T.		CROXTON & STATE LINE	NJ	2.40	6.10	10 6161	JN	QRN	NT	N
NORTHERN R.T.		CROXTON & STATE LINE	NJ	6.10	22.50	10 6161	AY	QRN	N0	N
NORTHERN R.T.		STATE LINE & TAPPAN	NY	22.50	22.70	10 6161	AY	QRN	N0	N
PASSAIC & HARSIMUS L		WALDO & KARNY	NJ	0.00	3.30	10 1420	JN	QK	P4	W
PASSAIC & HARSIMUS L		KARNY & ISLAND	NJ	3.30	7.70	10 1421	JN	QK	P4	W
PAULSBORO I.T.		PAULSBORO & TERMINUS	NJ	0.00	1.00	10 9920	JZ	QLP	P9	N
PEMBERTON I.T.		"HATCH" & PENNSAUKEN	NJ	4.20	5.50	10 1127	JZ	QAP	DL	E
PEMBERTON I.T.	NJD	PENNSAUKEN & MOORESTOWN	NJ	5.50	12.60	10 1162	JZ	QAP	DL	E
PEMBERTON I.T.		MOORESTOWN & PEMBERTOWN	NJ	12.60	18.80	10 1162	JZ	QAP	DL	E
PENNS GROVE SEC.		WOODBURY & PENNS GROVE	NJ	8.80	29.70	10 9912	JZ	QAN	P9	S
PENNS GROVE SEC.		PENNS GROVE & DEEPWATER	NJ	29.70	30.50	10 9913	JZ	QAN	P9	S
PENNSAUKEN I.T.		MINSON, N.J. BORD. SEC. & IND. PK.	NJ	0.00	1.10	10 1169	JZ	QYU	B4	N
PERTH AMBOY R.T.		SO. PLAINFIELD & EDISON	NJ	0.00	2.00	10 0510	JN	QXP	LE	E
PERTH AMBOY R.T.		FORDS & PERTH AMBOY	NJ	6.90	9.60	10 0510	JN	QXP	YC	E
PETTY ISLAND I.T.		BORDENTOWN SEC. & END OF TRACK	NJ	0.00	0.50	10 1167	JZ	QAQ	B4	N
PHOENIX I.T.		SAYREVILLE	NJ	0.00	2.00	10 0262	JN	QYP	AZ	W
PHOENIX I.T.	PRI	SAYREVILLE	NJ	2.00	2.24	10 0262	JN	QYP	AZ	W
PIER 18 LEAD		JERSEY CITY TO BURMA ROAD	NJ	0.00	1.20	10 0243	JN	QRQ	NZ	W
POPES CRK. SEC.		BOWIE, BRANDYWINE & WOODZELL	MD	0.00	45.70	10 1225	BA	QP	P0	S
PORT READING SEC.		BOUND BROOK & PORT READING	NJ	0.00	16.10	10 0336	JN	QAZ	P6	E
RARITAN I.T.		RARITAN & SILVER LAKE AVE.	NJ	19.80	25.00	10 0533	JN	QXR	YC	W
RARITAN VALLEY LINE	NJD	"EXCEE" & PHILLIPSBURG	NJ	15.00	30.20	10 0201	JN	QRR	RY	W
REFORMATORY EXT		TRACK 4 & PHILA. QUARTZ	NJ	0.40	2.30	10 0238	JN	QAO	P6	N
REFORMATORY I.T.		WILLIAMS & CLARK & CHROME	NJ	0.00	1.80	10 0214	JN	QAI	YC	S
RICHMOND I.T.		NICES & PORT RICHMOND	PA	7.10	11.80	10 0341	JZ	QAR	DL	N
RIVER LINE		CP WALDO & WEEHAWKEN	NJ	0.00	4.70	10 1412	JN	QRV	RJ	N
RIVER LINE		WEEHAWKEN & CP 2	NJ	0.00	2.00	10 1413	JN	QR	RJ	N
RIVER LINE		CP 2 & NJ/NY STATE LINE	NJ	2.00	18.80	10 1413	AY	QR	RI	N
RIVER LINE		NJ/NY STATE LINE & CP 132	NY	18.80	132.20	10 1413	AY	QR	RI	N
ROBBINSVILLE I.T.		BORDENTOWN & WINDSOR	NJ	26.80	37.90	10 1125	JZ	QAX	B4	N
ROSSLYN CONN.RR		JCT. RF&P TO TERMINUS	VA	0.00	0.30	10 1262	BA	QLR	L0	S
SALEM R.T.		WOODBURY & SWEDESBORO	NJ	0.00	10.00	10 9914	JZ	QAL	P9	S
SAYREVILLE R.T.		SOUTH AMBOY & NEW BRUNSWICK	NJ	2.00	11.20	10 0225	JN	QYS	AZ	W
SEPTA MAIN LINE	SEPT	FERN ROCK & SOUTH AMBLER	PA	7.00	17.00	10 0301	AY	QAJ	S8	W
SEPTA MAIN LINE	SEPT	SOUTH AMBLER & LANSDALE	PA	17.00	24.40	10 0301	AY	QAJ	S8	W
SHELL I.T.		THOROFARE & TERMINUS	NJ	0.00	1.90	10 9919	JZ	QAS	P9	S
SOUND SHORE I.T.		BAYWAY & WARNERS	NJ	0.00	3.50	10 0212	JN	QRS	YC	S
SOUTHERN SEC	NJD	REDBANK & LAKEWOOD	NJ	38.30	63.00	10 0215	JN	QUS	S9	W
SOUTHERN SEC	NJD	LAKEWOOD & LAKEHURST	NJ	63.00	65.90	10 0215	JN	QUS	S9	W
STONEY CREEK BR	SEPT	LANSDALE & CP ELM	PA	0.00	5.00	10 0345	AY	QAC	S6	E

CSX LINE CODE CONVERSION TABLE

ESP678PS

PHILADELPHIA DIVISION

LINE NAME	B E T W E E N	ST	FROM	TO	CR	DIV	CSX		SUB	DIR
			MILEPOST	MILEPOST			PREF			
SUPERMARKET LEAD		NJ	0.00	1.40	10 0248	JN	QUZ		P6	N
SWANSON STREET I.T.	PACKER AV. & MORRIS ST. (PHILA)	PA	0.45	0.95	10 1179	JZ	QHS		DL	N
SWEDE I.T.	SWEDESBORO & WJSL RR	NJ	10.00	10.80	10 9914	JZ	QAL		P9	S
THIRD I.T.	TREMLEY & GRASSELLI	NJ	0.00	0.80	10 0236	JN	QRF		YC	S
THOROFARE R.T.	LINCOLN HWY. & MORRISVILLE YAR	PA	3.30	6.60	10 0323	JN	QAF		MR	E
TOMS RIVER I.T.	LAKEHURST & CIBA	NJ	0.00	5.00	10 0219	JN	QUT		S9	S
TRAINER I.T.	CHESTER I.T. & TRAINER	PA	13.07	14.40	10 1010	JZ	QHT		CK	S
TRENTON AVE. ELEV.	FRANKFORD JCT & TERMINUS	PA	80.00	81.60	10 1175	JZ	QYV		DL	S
TRENTON I.T.	W. TRENTON & TRENTON JCT.	NJ	32.70	34.40	10 0348	AY	QAT		TN	N
TRENTON LINE	"NICE" & NEWTOWN JCT.	PA	4.40	6.20	10 0320	AY	QA		TN	N
TRENTON LINE	NESHAMINY & PA/NJ STATE LINE	PA	21.60	31.40	10 0326	AY	QA		TN	N
TRENTON LINE	PA/NJ STATE LINE & MANVILLE	NJ	31.40	57.30	10 0326	AY	QA		TN	N
TRENTON LINE	NEWTOWN JCT. & NESHAMINY	PA	6.20	19.20	10 0327	AY	QA		TN	N
TRENTON LINE	CP PARK & CP NICE	PA	0.30	4.40	10 0341	AY	QA		TN	N
TRENTON LINE	CP HATCH & NJ STATE LINE	NJ	78.90	79.72	10 1103	JZ	QAD		DL	N
TRENTON LINE	NJ STATE LINE & FRANKFORD JCT	PA	79.72	81.70	10 1103	JZ	QAD		DL	N
TRENTON LINE	AMTK FRANKFORD JCT AND MILE POST 87	PA	81.70	87.00	10 1103	JZ	QAD		DL	N
TRENTON LINE	MP 87.0 & CP PARK	PA	87.00	87.50	10 1103	JZ	QAD		DL	N
TRENTON LN - HBG LN	LAUREL HILL AND FALLS	PA	5.00	5.40	10 0363	AY	QHV		HR	W
TRENTON/CSX CONNECTI	CSX RR & CP PARK	PA	0.00	0.30	10 0341	AY	QA		TN	N
VINELAND I.T.	VINELAND	NJ	119.10	122.80	10 0215	JZ	QAY		VN	W
VINELAND SEC.	CAMDEN	NJ	1.20	1.80	10 9909	JZ	QAV		VN	S
VINELAND SEC.	NJD CAMDEN	NJ	1.80	3.10	10 9909	JZ	QAV		VN	S
VINELAND SEC.	CAMDEN, WOODBURY, & DOMINO SUG	NJ	3.10	14.30	10 9909	JZ	QAV		VN	S
VINELAND SEC.	NJD DOMINO SUGAR & GLASSBORO	NJ	14.30	18.00	10 9909	JZ	QAV		VN	S
VINELAND SEC.	GLASSBORO & VINELAND	NJ	18.00	32.50	10 9909	JZ	QAV		VN	S
WALLKILL VALLEY I.T.	KINGSTON & MONTGOMERY	NY	0.00	0.80	10 1435	AY	QRK		RI	N
WARMINSTER BR.	SEPT "CARMEL" & WARMINSTER	PA	0.00	9.40	10 0324	AY	QAU		WZ	N
WEST CHESTER BR.	SEPT ARSENAL, MEDIA & WEST CHESTER	PA	2.80	27.50	10 1130	JZ	QHY		WX	S
WOOD CONNECTING TRAC	WOOD & WEST LANG	PA	0.00	0.70	10 1120	JZ	QZW		MR	W
58TH ST CONN TRK	58TH ST & CP GRAY	PA	0.00	1.50	10 1104	AY	QHX		HR	E
60TH STREET I.T.	CHESTER SEC & SUN OIL	PA	0.00	7.10	10 1146	JZ	QHZ		CK	N

NS LINE CODE CONVERSION TABLE

ESP678PS

PHILADELPHIA DIVISION

LINE NAME	B E T W E E N	FROM ST MILEPOST	TO MILEPOST	CR RDBR	NS DIV PRE	SUF	DIR
AKRON SEC.	SINKING SPRING & RON	PA 0.00	0.05	10 0337	72 SU		W
ALEXANDRIA EXT, CSX	CSX RIVERDALE & MD/DC STATE LINE	MD 0.00	4.10	10 2004	72	AX	W
ALEXANDRIA EXT, CSX	CSX MD/DC STATE LINE & ANACOSTA JC	DC 4.10	6.30	10 2004	72	AX	W
ALLENTOWN I.T.	ALLEN JCT. & ALLENTOWN	PA 0.00	2.80	10 0299	72 VY		W
AMBOY SEC	NJT ESSAY AND CQ	NJ 0.00	0.20	10 1425	72	AB	W
AMBOY SEC.	S.AMBOY JCT. & JAMESBURG	NJ 0.20	13.60	10 1425	72	AB	W
AMBOY SEC.	JAMESBURG & MONMOUTH JCT.	NJ 13.60	19.10	10 1426	72	AB	W
ANTLERS R.T.	CC&L ANTLERS	PA 214.00	214.30	10 2316	72	LY	S
ARSENAL CONNECTION	ARSENAL & PHIL	PA 0.00	1.40	10 1140	72 ZF		W
ASHMORE SEC.	M&H JCT. & ASHMORE	PA 0.00	10.80	10 0515	72 QH		W
AVENUE A I.T.	BAYONNE & END	NJ 0.00	0.80	10 0227	72	AT	W
AVIS I.T.	CC&L JERSEY SHORE"SR" & NEWBERRY	PA 179.00	180.90	10 2322	72	VE	S
BALD EAGLE (POST I.T	NMBE MP 51.5 & POST	PA 51.50	52.00	10 2121	72	TY	E
BALD EAGLE (POST I.T	NMBE "POST" & LOCK HAVEN	PA 52.00	54.30	10 2321	72	TY	E
BALD EAGLE I.T.	NMBE MILESBERG & MP 51.5	PA 50.00	51.50	10 2121	72	TY	E
BALTIMORE SUB, CSX	CSX BAY VIEW & HB TOWER	MD 89.60	96.00	10 2001	72	WR	W
BALTIMORE SUB, CSX	CSX HB TOWER & HALETHORPE	MD 0.40	5.90	10 2002	72	BW	W
BATTERY I.T.	NEW CASTLE	DE 6.10	6.60	10 1229	72 ZZ		S
BAY SHORE CONN. RR	OAK ISLAND YD. & KEARNY	NJ 0.00	1.10	10 1499	72	BS	S
BAYONNE I.T.	JERSEY CITY & BAYONNE	NJ 1.20	7.00	10 0201	72	BT	W
BAYWAY I.T.	BAYWAY & WOOD AVE.	NJ 0.00	2.00	10 0234	72	BX	S
BAYWAY I.T.	BAYWAY & FRONT ST.	NJ 0.00	0.80	10 0235	72	BG	N
BEAR CREEK R.T.	CANTON JCT. & TURNER	MD 0.00	5.40	10 1260	72 BV		N
BEESELEYS POINT SEC	CAMDEN & WINSLOW JCT.	NJ 2.30	26.10	10 9902	72	BE	S
BEESELEYS POINT SEC.	NJD WINSLOW & TUCK	NJ 26.10	53.20	10 9903	72	BE	S
BEESELEYS POINT SEC.	NJD TUCKAHOE & PALERMO	NJ 53.20	59.00	10 9906	72	BE	S
BEESELEYS POINT SEC.	NJD PALERMO	NJ 59.00	59.50	10 9906	72	BE	S
BEESELEYS PT. I.T.	PALERMO & BEESELEYS POINT	NJ 0.00	2.70	10 9918	72	BI	S
BELVIDERE I.T.	BELVIDERE & G	NY 71.00	72.00	10 0101	72 JV		W
BELVIDERE I.T.	BELVIDERE	NJ 64.00	65.30	10 1124	72 QE		N
BELVIDERE I.T.	G & ROXBURG	NJ 72.00	75.10	10 1124	72 JV		S
BERKS ST I.T.	WILLOW ST TO FAIRHILL JUNCTION	PA 0.00	2.90	10 0301	72	BZ	W
BERRY TRACKS	ZOO (TOWER)-PHILA.	PA 0.00	0.30	10 1138	72	BK	W
BETHLEHEM SEC	BETHLEHEM	PA 55.70	56.70	10 0301	72 EK		W
BLOODGOOD I.T.	CLARK & GARDEN STATE PKWY	NJ 0.00	0.80	10 0532	72	UT	W
BLUE LINE CONN BR	SEPT NICE & WAYNE	PA 0.00	0.70	10 0303	72	BU	E
BONHAMTON I.T.	METUCHEN & BONHAMTON	NJ 0.00	2.70	10 1433	72	FD	E
BORDENTOWN R.T. 1&2	CAMDEN & "HATCH"	NJ 0.90	4.30	10 1125	72	JH	N
BORDENTOWN SEC.	"HATCH" & BORDENTOWN	NJ 4.30	26.80	10 1125	72	JH	N
BORDENTOWN SEC.	BORDENTOWN & HAMILTON AVE.	NJ 26.80	33.20	10 1126	72	BA	N
BORDENTOWN SEC.	COALPORT YARD & MILLHAM	NJ 33.70	35.80	10 1455	72	BA	N
BORDENTOWN SEC.	HAMILTON AVE & COALPORT YARD	NJ 33.20	33.70	10 1457	72	BA	N
BRISTOL I.T. (OLD LIN	BRISTOL	PA 1.50	2.60	10 1471	72	TK	W
BUFFALO LINE	WATSONTOWN & ROCKVILLE	PA 241.70	306.20	10 1314	72 BR		S
BUFFALO LINE	KEATING & LOCKHAVEN	PA 154.00	194.00	10 2314	72 BR		S
BUFFALO LINE	LOCKHAVEN & WATSONTOWN	PA 194.00	241.70	10 2314	72 BR		S
BUSTLETON I.T.	HOLMESBURG JCT & TERMINUS	PA 0.00	3.40	10 1172	72	PR	N

NS LINE CODE CONVERSION TABLE

ESP678PS

PHILADELPHIA DIVISION

LINE	NAME	BETWEEN	ST	FROM MILEPOST	TO MILEPOST	CR RDBR	DIV	NS PRE	SUF	DIR
C & F SEC		SEIPLE & ALBURTIS	PA	2.50	14.10	10 0304	72	FJ		W
CAMBRIDGE I.T.		SEAFORD	DE	0.00	2.30	10 1240	72	QT		W
CAMDEN R.T.		CAMDEN	NJ	0.60	0.70	10 9909	72		CN	S
CAMDEN R.T.	NJD	CAMDEN & CP MILL	NJ	0.70	1.20	10 9909	72		CN	S
CAMP R.T.		HAZLETON JCT. & ONEIDA JCT.	PA	146.20	147.40	10 0515	72	JW		W
CAPE MAY POINT I.T.	NJD	CAPE MAY & CAPE MAY POINT	NJ	0.00	2.60	10 9904	72		CP	S
CAPITAL SUB, CSX	CSX	HALETHORPE & RIVERDALE	MD	5.90	32.70	10 2003	72		BW	W
CARLTON HILL SPUR		RUTHERFORD & CARLTON HILL	NJ	8.80	10.20	10 6167	72	UQ		W
CARTERET EXT		CARTERET & END OF TRACK	NJ	0.00	0.70	10 0239	72		CZ	S
CARTERET I.T.		RAHWAY & PETROLEUM	NJ	0.00	1.30	10 0213	72		HW	S
CEMENT SEC.		BETHLEHEM & UHLERS	PA	0.00	22.60	10 0224	72	SE		E
CEMENT SEC.		CONAGRA & MARTINS CREEK	PA	27.31	28.70	10 0224	72	CZ		E
CENTER STREET I.T.		KEARNY & CENTER ST. (HARRISON)	NJ	0.00	1.00	10 1431	72		CK	W
CENTRAL DISTRICT I.T.		ELIZABETHPORT YD & NORTH AVE.	NJ	0.00	1.10	10 0241	72		TP	W
CENTRAL I.T.		LUDLOW & LEHIGH CONN.	NJ	60.10	66.60	10 0201	72	VM		W
CHEMICAL COAST SEC		PN & ELIZABETHPORT	NJ	1.40	5.50	10 0205	72		WJ	S
CHEMICAL COAST SEC		ELIZABETHPORT & BARBER	NJ	9.00	19.90	10 0211	72		XG	S
CHESTER I.T.		LESTER AND PA/DE STATE LINE	PA	6.10	14.55	10 0306	72		PN	S
CHESTER I.T.		PA/DE STATE LINE AND NORTH CLA	DE	14.55	14.90	10 0306	72		PN	S
CHESTER I.T.		CHESTER I.T. & GREEN STREET	PA	0.30	0.89	10 1250	72		KG	N
CHESTER SEC.		GREYS FERRY & CP 60TH ST.	PA	0.60	1.40	10 0306	72		PN	S
CHESTER SEC.	SEPT	CP 60TH ST AND CP 90TH ST	PA	1.40	4.46	10 0306	72		PN	S
CHESTER SEC.		CP 90TH ST & LESTER	PA	4.46	6.10	10 0306	72		PN	S
CHESTER VALLEY R.T.		VALLEY STORE & VALLEY STORE	PA	10.70	11.30	10 0307	72	DX		W
CHESTER VALLEY R.T.		ACKWORTH & DOWNINGTOWN	PA	19.20	21.50	10 0307	72	VR		W
CHESTNUT HILL WEST I	SEPT	N. PHILA. & QUEEN LANE	PA	0.00	2.23	10 1128	72		KP	E
CHRISTIANA AVE. I.T.		DEL.RIVER EXT & CHRISTIANA AVE	DE	0.00	1.20	10 0393	72	ZV		N
CLAREMONT R.T.		FREDERICK RD. & TERMINUS	MD	0.00	1.10	10 1258	72	OV		N
CLAYMONT I.T.		SOUTH CHESTER BR. & TERMINUS	PA	0.00	0.40	10 1251	72		RS	S
CLAYMONT I.T.		SOUTH CHESTER BR. & TERMINUS	DE	0.40	0.90	10 1251	72		RS	S
CLAYVILLE I.I.		MILLVILLE & CLAYVILLE	NJ	0.00	1.10	10 9950	72		NK	W
COCKEYSVILLE I.T.	MTA	B&O JCT. & COCKEYSVILLE	MD	0.00	1.00	10 1224	72	UU		W
COCKEYSVILLE I.T.	CLRL	B&O JCT. & COCKEYSVILLE	MD	1.00	14.20	10 1224	72	UU		W
COLUMBIA SEC.		LANCASTER & COLUMBIA	PA	68.40	80.20	10 1327	72	ZL		W
CONSTABLE HOOK I.T.		BAYONNE & TEXACO	NJ	0.00	1.90	10 0228	72		CH	E
CORNING SEC	CC&L	NEWBERRY & MUNCY	PA	181.72	199.60	10 0305	72		QM	S
CORNWALL I.T.		WALL & ZINNS MILL	PA	0.50	0.90	10 0310	72	ZW		S
COURT ST. I.T.		READING I.T. & GEORGIA PACIFIC	PA	1.00	2.45	10 0342	72	CG		N
COVE I.T.		HUDSON I.T. & CP WALDO	NJ	-1.00	-0.13	10 1420	72		CQ	W
CRISFIELD I.T.		KINGS CREEK	MD	0.00	1.20	10 1242	72	KK		E
DAGSBORO I.T.		DAGS & FRANKFORD	DE	36.50	39.00	10 1236	72	IR		S
DALE SEC.		EARNEST & CP GLEN	PA	30.00	46.00	10 1121	72	MV		W
DALE/CHESTER VALLEY		DALE SEC & CHESTER VALLEY R.T.	PA	10.00	10.70	10 0364	72	DX		W
DANA CONNECTION		SCHUYLKILL AVE & PARRISH I.T.	PA	0.00	0.70	10 0366	72	DA		N
DEEP WATER POINT I.T.		MP 30.5 & DEEP WATER	NJ	30.50	32.50	10 9913	72		PD	S
DELAWARE AVENUE I.T.	PBL	DOCK ST. & TRENTON AVE.ELEV	PA	81.90	84.50	10 1178	72		DA	S
DELAWARE AVENUE I.T.	PBL	DOCK ST. & TRENTON AVE.ELEV	PA	85.12	85.50	10 1178	72		BH	S

NS LINE CODE CONVERSION TABLE

ESP678PS

PHILADELPHIA DIVISION

LINE NAME	B E T W E E N	ST	FROM MILEPOST	TO MILEPOST	CR RDBR	DIV	NS PRE	SUF	DIR
DELAWARE EXT YARD TR	STADIUM-DOCK STREET	PA	4.70	5.50	10 1143	72		HD	E
DELAWARE EXT YARD TR	STADIUM-DOCK STREET	PA	5.50	6.20	10 1143	72		HD	E
DELAWARE EXT YARD TR	STADIUM-DOCK STREET	PA	6.20	9.70	10 1143	72		HD	E
DELAWARE RIVER EXT.	BEGINNING & END	DE	1.00	2.10	10 0396	72	JI		E
DELCO LEAD	COUNTY TO ADAMS	NJ	0.00	3.40	10 1430	72		DC	S
DELMARVA SEC	DAVIS & PORTER	DE	0.40	6.30	10 1223	72	FK		S
DELMARVA SEC	PORTER & DELMAR	DE	14.40	97.30	10 1223	72	DM		S
DELMARVA SEC.	DELMAR & POCOMOKE	MD	97.30	128.20	10 1272	72	DM		S
DELMOR I.T.	MORRISVILLE	PA	0.00	0.80	10 1189	72	YQ		W
E & N I.T.	13TH ST.JCT. & END OF TRACK	PA	86.30	87.20	10 0513	72	ER		N
EAST PENN CONN	E PENN & CP BURN	PA	92.60	93.00	10 0501	72	EN		W
EBERVALE R.T.	JEDDO & HARLEIGH JCT.	PA	148.70	151.80	10 0517	72	QO		W
EDGEMOOR I.T.	SHELLPOT BRANCH & TERMINUS	DE	0.00	1.00	10 1252	72	US		S
EDGEWATER I.T.	NAT'L DOCKS SEC. & FLINTKOTE	NJ	0.00	1.10	10 0590	72		EW	E
ELIZABETH I.T.	MP 11.1 & EXCEE	NJ	11.10	15.00	10 0201	72		ET	W
ELIZABETH R.T.	ELIZABETHPORT & MP 11.1	NJ	10.70	11.10	10 0201	72		ET	W
ENOLA BR.	PORT & WAGO JCT.	PA	33.70	50.60	10 1323	72	EP		W
ENOLA BR.	WAGO & MARYSVILLE	PA	50.60	74.30	10 1325	72	EP		W
ENOLA BR.	MARYSVILLE & BANKS	PA	74.30	76.10	10 1325	72	EP		W
ENOLA BRANCH CONN.	CP HIP & CP MARY	PA	72.80	73.70	10 1326	72	OO		W
EVANSVILLE I.T.	LAUREL & EVANSVILLE	PA	8.40	14.30	10 0342	72	EI		E
FAIRLESS BR.	FAIRLESS JCT. & VAN	PA	1.99	3.30	10 0323	72	TQ		E
FAIRLESS SPUR	FAIRLESS	PA	0.00	0.30	10 1011	72	XQ		W
FLORENCE I.T.	FLORENCE & OLIVE STREET	NJ	0.00	0.90	10 1466	72		FL	W
FRANKFORD STREET I.T	TRENTON AVE.ELEV. & TERMINUS	PA	80.30	82.00	10 1174	72		FS	N
FREEHOLD SEC.	JAMESBURG & FREEHOLD	NJ	5.60	17.50	10 1427	72		FC	E
FREEHOLD SEC.	FREEHOLD & ART	NJ	17.50	19.50	10 1427	72		FC	E
FREEHOLD SEC.	ART & FARMINGDALE	NJ	19.50	24.60	10 1427	72		FC	E
FREEMANSBURG I.T.	BETHLEHEM	PA	84.00	84.30	10 0521	72	LB		W
GETTYSBURG I.T.	"CARL" & MT. HOLLY SPRINGS	PA	6.30	7.90	10 0315	72	UH		S
GILLESPIE RUNNING TR	GILLESPIE RUN AND OLD BRIDGE	NJ	0.00	2.00	10 0261	72		GS	W
GIRARD POINT I.T.	PENROSE & GIRARD POINT	PA	0.00	1.40	10 1144	72		GP	E
GLADSTONE BRANCH	SUMMIT & MILLINGTON	NJ	20.00	30.00	10 6841	72		GL	W
GLADSTONE BRANCH	MILLINGTON & GLADSTONE	NJ	30.00	42.30	10 6841	72		GL	W
GLASSBORO I.T.	GLASSBORO	NJ	0.00	1.10	10 9915	72		GI	S
GLIDDEN SPUR	GLIDDEN AND CLAYTON SAND	NJ	0.00	2.40	10 0252	72		GD	W
GREENVILLE I.T.	CP GREEN & GREENVILLE BAY	NJ	4.52	6.10	10 1422	72		GT	E
GREENVILLE I.T.	GREENVILLE BAY	NJ	6.10	6.50	10 1422	72		GT	E
GREENVILLE R.T.	UPPER BAY & WAVERLY(WA-2)	NJ	0.00	3.40	10 1422	72		RG	W
GRENLOCH I.T.	EAST GLOUCESTER & GLENDORA	NJ	3.80	7.90	10 9911	72		LG	W
HAGERSTOWN SEC.	SHIPPENSBURG & STATELINE	PA	40.10	68.00	10 1331	72	HW		S
HAGERSTOWN SEC.	STATE LINE & HAGERSTOWN	MD	68.00	74.80	10 1331	72	HW		S
HARRISBURG LINE	READING & HARRISBURG	PA	58.60	112.90	10 0318	72	HP		W
HARRISBURG LINE	FALLS & READING	PA	5.40	58.60	10 0322	72	HP		W
HARRISBURG LINE	VALLEY JCT & CP TITUS	PA	8.70	13.00	10 0339	72	AF		W
HARRISBURG LINE	"CP CUMRU" & BIRDSBORO	PA	11.70	18.50	10 0352	72	GV		E
HARRISBURG LINE	CP FIELD & CP FALLS	PA	0.00	5.40	10 1137	72	HP		W

NS LINE CODE CONVERSION TABLE

ESP678PS

PHILADELPHIA DIVISION

LINE	NAME	B E T W E E N	FROM		TO		CR	NS			DIR
			ST	MILEPOST	MILEPOST	RDBR	DIV	PRE	SUF		
HARRISBURG LINE		ARSENAL-STADIUM	PA	0.00	4.70	10	1143	72		HD	E
HARRISON E. NEWARK CO		HARRISON & SUSSEX ST.	NJ	0.00	0.30	10	1438	72		HN	W
HARRISON I.T. (EL)	NJD	KINGSLAND & NORTH ARLINGTON	NJ	0.00	2.00	10	6169	72	HI		W
HARRISON I.T. (EL)		NORTH ARLINGTON & KEARNY JCT	NJ	2.00	4.50	10	6169	72	HI		W
HARRISON I.T. (EL)	NJD	KEARNY JCT	NJ	4.50	5.50	10	6169	72	HI		W
HATCH I.T.		"JERSEY" & PENNSAUKEN	NJ	2.70	4.20	10	1127	72		HP	E
HAVRE DE GRACE I.T.		OAK & JUNIATA STREET	MD	0.00	2.30	10	1255	72	VI		E
HAZELTON R.T.		ASHMORE & HAZLETON JCT.	PA	141.30	146.20	10	0515	72	JW		W
HAZLETON HEIGHTS R.T		HAZLETON JCT & CRANBERRY JCT	PA	0.00	1.00	10	0587	72	ZH		W
HERCULES I.T.		STOCKERTON & HERCULES CEMENT	PA	0.00	1.00	10	0297	72		HC	W
HIGHTSTOWN I T		JAMESBURG & CRANBURY	NJ	0.20	5.40	10	1437	72		HG	W
HUDSON SECONDARY		ROXBURG & BRAINARDS	NJ	75.10	78.60	10	1124	72	JV		S
HUDSON STREET I.T.		GREENVILLE YD. & JERSEY CITY	NJ	0.00	1.30	10	1440	72		HS	E
HUNTER CONN TK		HUNTER AND NK	NJ	10.80	11.40	10	0595	72		EH	W
INDIAN RIVER I.T.	DPL	GEORGETOWN AND INDIAN RIVER	DE	0.00	0.40	10	1275	72	VX		E
INDIAN RIVER SEC.		HARRINGTON & GEORGETOWN	DE	0.00	24.00	10	1235	72	IR		S
INDIAN RIVER SEC.		GEORGETOWN & DAGSBORO	DE	24.00	36.50	10	1236	72	IR		S
INGHAM AVENUE I.T.		BAYONNE YD. & INGHAM AVE.	NJ	0.00	0.90	10	0242	72		IA	S
IRVINGTON I.T.		HILLSIDE & IRVINGTON	NJ	12.70	15.50	10	0511	72		IR	W
ISLAND R.T.		CP ISLAND & WA2	NJ	0.00	0.31	10	1418	72		IL	E
KOPPERS I. T.	JCP	SAEGERS RD & TERMINUS	PA	199.60	199.80	10	0305	72		QM	S
LANCASTER OLD LINE			PA	0.00	0.60	10	1303	72	KI		W
LANCASTER OLD LINE			PA	1.10	3.00	10	1303	72	LJ		W
LANDOVER & "RO" LINE		LANDOVER & STATE LINE	MD	128.80	131.10	10	1211	72	BI		S
LANDOVER & "RO" LINE		MD/DC & DC/VA STATE LINE	DC	131.10	138.50	10	1211	72	BI		S
LANDOVER & "RO" LINE		STATE LINE & S.END R.F.&P.	VA	138.50	138.80	10	1211	72	BI		S
LANE R.T.		ISLAND AND LANE	NJ	7.70	9.10	10	1421	72		PG	W
LEHIGH CONN TRK		STOCK & VALLEY	NJ	6.60	7.30	10	1419	72		LH	W
LEHIGH LINE		UPPER BAY & PHILLIPSBURG	NJ	7.20	75.00	10	0501	72	LE		W
LEHIGH LINE		EASTON & BETHLEHEM	PA	77.35	88.60	10	0501	72	LE		W
LEHIGH LINE		LEHIGHTON & M/H JCT	PA	119.30	130.60	10	0501	72	LH		W
LEHIGH LINE		BETHLEHEM & CP JU	PA	88.60	88.90	10	0593	72	LE		W
LEHIGH LINE (L&S)		PHILLIPSBURG & PA/NJ STATE LIN	NJ	75.00	76.60	10	0521	72	LE		W
LEHIGH LINE (L&S)		PA/NJ STATE LINE & EASTON	PA	76.60	77.35	10	0521	72	LE		W
LEHIGH LINE (L&S)		BETHLEHEM & LEHIGHTON	PA	84.30	114.70	10	0521	72	LB		W
LEHIGH SEC.		CARNEY & SAYRE	PA	212.10	269.60	10	0501	72	IS		W
LINDEN I.T.		RAHWAY & STILES YD.	NJ	0.00	1.90	10	0237	72		LD	N
LINDEN I.T.		STILES YARD	NJ	1.90	2.90	10	0237	72		LD	N
LINDEN WYE TRACKS	CC&L	RIVER & MP 214.0	PA	213.50	214.00	10	2316	72		LY	S
LINWOOD TK.		HOOK & CHESTER BR.	PA	0.00	0.50	10	1249	72		LW	S
LITITZ SEC		LANCASTER & LANCASTER JCT.	PA	0.00	6.50	10	0338	72	LI		N
LITITZ SEC.		LANCASTER JCT. & LITITZ	PA	6.50	14.60	10	0370	72	LI		N
LURGAN BR.		"CAPITOL" & LURGAN	PA	0.00	42.40	10	0333	72	LG		W
MANUFACTURERS EXT.I.		LOCKWOOD AVE. & PSE&G	NJ	0.00	0.90	10	0233	72		MX	E
MANUFACTURERS I.T.		BRILLS & LISTER AVE.	NJ	0.00	1.10	10	0232	72		MT	W
MANUMUSKIN I.T.		MILLVILLE & MANUMUSKIN	NJ	39.90	41.00	10	9909	72		CN	S
MARDELLA I.T.		SALISBURY	MD	41.40	42.10	10	1239	72	MW		E

NS LINE CODE CONVERSION TABLE

ESP678PS

PHILADELPHIA DIVISION

LINE NAME	B E T W E E N	ST	FROM MILEPOST	TO MILEPOST	CR RDBR	DIV	NS PRE	SUF	DIR
MARIETTA I.T.	MARIETTA & SHOCKS MILLS	PA	83.90	87.20	10 1327	72	MU		W
MDDLTN & HUMMLTN BR.	MHRR HUMMELSTOWN & MIDDLETOWN	PA	0.00	0.80	10 0389	72		ST	S
MDDLTN & HUMMLTN BR.	MHRR HUMMELSTOWN & MIDDLETOWN	PA	5.40	6.60	10 0389	72		MH	S
MEADOWS I.T. #1	MEADOWS YARD	NJ	0.00	0.90	10 1434	72		DM	S
MERCHANTVILLE I.T.	NJD PAVONIA & PENNSAUKEN	NJ	4.80	5.00	10 1162	72		MZ	E
MERCHANTVILLE I.T.	NJD PENNSAUKEN	NJ	5.00	5.50	10 1162	72		MZ	E
MIDDLE BROOK I.T.	BROOK & QUARRY	NJ	0.00	1.50	10 0231	72		DG	W
MIDVALE I.T.	MIDVALE YARD & TERMINUS	PA	0.00	0.30	10 1184	72		VM	W
MILL ST. I.T.	SALISBURY, MD. & TERMINUS	MD	0.00	0.60	10 1267	72	MR		W
MILLSTONE I.T.	NEW BRUNSWICK & MIDDLEBUSH	NJ	0.20	3.00	10 1428	72		MI	W
MILLVILLE I.T.	VINELAND & MILLVILLE	NJ	32.50	39.90	10 9909	72		CN	S
ML (N.Y. & BSTN.)	AMTK NY (PENN STA.) & HAROLD (L.I. R	NY	0.00	4.50	10 1411	72		LR	N
ML BERGEN COUNTY LIN	NJD W. BERGEN JCT. & RIDGEWOOD JCT	NJ	2.80	18.80	10 6102	72		BC	W
ML BOONTON LINE	E. BERGEN JCT. & MONTCLAIR	NJ	2.90	11.50	10 6101	72	WD		W
ML BOONTON LINE	NJD MONTCLAIR & DENVILLE	NJ	11.50	34.10	10 6101	72	WD		W
ML MORRISTOWN LINE	NJD DENVILLE & MORRIS JCT.	NJ	34.10	45.70	10 6101	72	WD		W
ML MORRISTOWN LINE	NJD MORRIS JCT. & HACKETTSTOWN	NJ	45.70	58.00	10 6192	72	WD		W
ML MORRISTOWN LINE	NJD HOBOKEN & DENVILLE	NJ	0.00	36.40	10 6801	72		ML	W
ML NEW YORK TO PHILA	AMTK N.Y. (PENN. STA.) & NY/NJ STATE	NY	0.00	1.60	10 1401	72		AM	W
ML NEW YORK TO PHILA	AMTK NY/NJ STATE LINE & NJ/PA STATE	NJ	1.60	57.70	10 1401	72		AM	W
ML NEW YORK TO PHILA	AMTK NJ/PA STATE LINE & HOLMESBURG	PA	57.70	76.00	10 1401	72		AM	W
ML PHILA TO HARRISBU	AMTK WEST & PARKESBURG	PA	1.00	45.00	10 1102	72	PT		W
ML PHILA TO HARRISBU	AMTK PARKESBURG & HARRISBURG	PA	45.00	104.90	10 1302	72	PT		W
ML PHILA-WASHINGTON	AMTK PHILA	PA	1.60	2.00	10 1101	72	PL		S
ML PHILA-WASHINGTON	AMTK ARSENAL & DARBY	PA	2.00	6.30	10 1101	72	PL		S
ML PHILA-WASHINGTON	AMTK HOLMESBURG JCT. & ARSENAL	PA	76.00	88.40	10 1101	72		DP	W
ML PHILA-WASHINGTON	AMTK HOLMESBURG JCT. & ARSENAL	PA	88.40	90.40	10 1101	72		DP	S
ML PHILA-WASHINGTON	AMTK DARBY & STATE LINE	PA	6.30	18.20	10 1201	72	PL		S
ML PHILA-WASHINGTON	AMTK PA/DE & DE/MD STATE LINE	DE	18.20	41.40	10 1201	72	PL		S
ML PHILA-WASHINGTON	AMTK DE/MD & MD/DC STATE LINE	MD	41.40	59.00	10 1201	72	PL		S
ML PHILA-WASHINGTON	AMTK PERRYVILLE & STATE LINE	MD	59.00	131.40	10 1201	72	PL		S
ML PHILA-WASHINGTON	AMTK STATE LINE & WASH (W.T.CO.)	DC	131.40	134.60	10 1201	72	PL		S
ML RICHMOND		DC	137.15	137.63	10 1201	72	PL		W
ML SUSQUEHANNA MAIN	NJD RIDGEWOOD JCT. & STATE LINE	NJ	20.30	30.10	10 6102	72	SQ		W
ML SUSQUEHANNA MAIN	NJD NJ/NY ST. LINE & HILLBURN	NY	30.10	31.30	10 6102	72	SQ		W
ML SUSQUEHANNA MAIN	NJD WEST END & RIDGEWOOD JCT.	NJ	1.90	20.20	10 6151	72	SQ		W
MONTCLAIR LINE	NJD ROSEVILLE AVE. & MONTCLAIR	NJ	9.00	12.80	10 6842	72		MC	W
MORRISVILLE CONN. TR	NORRISTOWN	PA	0.00	2.00	10 1190	72	MK		W
MORRISVILLE LINE	AMTK "MORRIS"	PA	0.00	0.60	10 1121	72	MV		W
MORRISVILLE LINE	CP MY & EARNEST	PA	0.60	30.00	10 1121	72	MV		W
MT. HOPE I.T.	MANHEIM	PA	0.00	0.40	10 0385	72	QF		S
NATIONAL DOCKS	CP NAVE & CP CROXTON	NJ	0.00	1.80	10 6159	72	ND		W
NATIONAL DOCKS SEC.	CP "NAVE" & UPPER BAY	NJ	0.00	5.80	10 0509	72		DN	W
NAVE-CROXTON R.T.	CP CROXTON & HX	NJ	1.80	4.30	10 6159	72	ND		W
NAZARETH I.T.	BELFAST JCT. & DEXTER HILL	PA	103.70	104.80	10 6243	72	AV		N
NEW CASTLE SEC.	RAGAN & PORTER	DE	0.00	16.60	10 1228	72	WO		S
NEW HOLLAND SEC.	EAST EARL & GREENFIELD	PA	26.60	39.60	10 1333	72	HZ		W

NS LINE CODE CONVERSION TABLE

ESP678PS

PHILADELPHIA DIVISION

LINE	NAME	B E T W E E N	ST	FROM		CR	RDBR	NS			DIR
				MILEPOST	MILEPOST			DIV	PRE	SUF	
NEWARK & ELIZABETH I		BRILLS JCT. & PN	NJ	0.00	1.10	10	0205	72		NE	S
NEWARK & NEW YORK I.		BRILLS YARD	NJ	4.90	6.10	10	0203	72		NN	W
NEWARK & PASSAIC I.T		HUNTER & NEWARK	NJ	0.00	0.60	10	0508	72		NL	E
NEWARK I.T.		'DB' JCT. & PATERSON JCT.	NJ	4.50	17.30	10	6166	72	NK		W
NEWTOWN SQ. I.T.		FERNWOOD & PEMBROKE	PA	5.60	5.80	10	1186	72		NQ	W
NINTH ST. BR.	SEPT	READING TERMINAL & TABOR JCT.	PA	0.00	7.00	10	0328	72		NG	W
NORRISTOWN & M.L. CO	SEPT	DEKALB & NORRIS	PA	17.15	18.00	10	0330	72	HN		W
NORRISTOWN BR.	SEPT	16TH ST. JCT. & NORRISTOWN ("EL	PA	3.50	17.90	10	0329	72		NB	W
NORRISTOWN WEST WYE	SEPT	CP-ISLAND AND CP-BRIDGE	PA	17.26	17.55	10	0362	72		NW	W
NORTH ABRAMS I.T.		ABRAMS & SEARS	PA	0.00	1.55	10	0388	72	QU		W
NORTH BELT	PBL		PA	0.00	2.50	10	1188	72		NX	N
NORTH JERSEY COAST L	NJD	'WOOD' & PERTH AMBOY	NJ	5.00	6.70	10	0211	72		NJ	S
NORTH JERSEY COAST L	NJD	PERTH AMBOY & BAYHEAD	NJ	0.00	38.70	10	0222	72		GH	S
NORTH JERSEY COAST L	AMTK	ML AMTK (UNION) -RAHWAY	NJ	-0.20	0.00	10	1423	72		UR	S
NORTH JERSEY COAST L	NJD	RAHWAY (UNION) & 'WOOD'	NJ	0.00	5.00	10	1423	72		NJ	S
NORTHERN BR.		HACK & CROXTON YD.	NJ	0.00	1.30	10	1441	72		NZ	N
NORTHERN CENTRAL (B&		CALVERT & PENN STATION	MD	-1.00	0.00	10	1224	72	NQ		W
NORTHERN R.T.		CROXTON & STATE LINE	NJ	2.40	6.10	10	6161	72		NR	N
OLD ROAD I.T.		WASHINGTON & END OF TRACK	NJ	66.50	67.60	10	6194	72		TG	W
OLD ROAD I.T.		NJ/PA STATE LINE & E. SLATEFOR	PA	80.50	82.40	10	6242	72	OR		W
ORANGE I.T.		FOREST HILL & BLOOMFIELD	NJ	8.50	10.50	10	6170	72		OJ	W
OXFORD I.T.		CLAYTON	DE	0.00	0.40	10	1233	72	VQ		N
PARKSBURG I.T.		PARK & GIANT	PA	0.00	1.10	10	1323	72	GG		W
PARRISH I.T.		RICHMOND ST. I.T. & EOT	PA	3.30	5.00	10	0342	72	PS		N
PASCACK VALLEY LINE	NJD	PASCACK JCT. & STATE LINE	NJ	7.60	25.10	10	6152	72		PV	W
PASCACK VALLEY LINE	NJD	STATE LINE & NANUET	NY	25.10	28.20	10	6152	72		PV	W
PASCACK VALLEY LINE	NJD	NANUET & SPRING VALLEY	NY	28.20	30.70	10	6153	72		PV	W
PASCACK VALLEY LINE	NJD	SPRING VALLEY & WOODBINE	NY	30.70	31.50	10	6164	72		PV	W
PASSAIC & HARSIMUS L		WALDO & KARNY	NJ	0.00	3.30	10	1420	72		PG	W
PASSAIC & HARSIMUS L		KARNY & ISLAND	NJ	3.30	7.70	10	1421	72		PG	W
PASSAIC SPUR		PASSAIC & PATERSON	NJ	12.20	15.10	10	6168	72	IA		W
PAULSBORO I.T.		PAULSBORO & TERMINUS	NJ	0.00	1.00	10	9920	72		PL	N
PEMBERTON I.T.		"HATCH" & PENNSAUKEN	NJ	4.20	5.50	10	1127	72		HP	E
PEMBERTON I.T.	NJD	PENNSAUKEN & MOORESTOWN	NJ	5.50	12.60	10	1162	72		MZ	E
PEMBERTON I.T.		MOORESTOWN & PEMBERTOWN	NJ	12.60	18.80	10	1162	72		MZ	E
PENNS GROVE SEC.		WOODBURY & PENNS GROVE	NJ	8.80	29.70	10	9912	72		PD	S
PENNS GROVE SEC.		PENNS GROVE & DEEPWATER	NJ	29.70	30.50	10	9913	72		PD	S
PENNSAUKEN I.T.		MINSON, N.J. BORD. SEC. & IND. PK.	NJ	0.00	1.10	10	1169	72		PE	N
PERKIOMEN R.T.	BMRG	EMMAUS & EMMAUS JCT.	PA	38.00	38.60	10	0332	72		PK	W
PERRYVILLE TK.		PERRYVILLE	MD	0.00	0.40	10	1254	72	ZK		E
PERTH AMBOY R.T.		SO. PLAINFIELD & EDISON	NJ	0.00	2.00	10	0510	72		WN	E
PERTH AMBOY R.T.		FORDS & PERTH AMBOY	NJ	6.90	9.60	10	0510	72		PA	E
PETTY ISLAND I.T.		BORDENTOWN SEC. & END OF TRACK	NJ	0.00	0.50	10	1167	72		PI	N
PHILADELPHIA SUB, CS	CSX	PARK JCT. & PA/DE STATE LINE	PA	0.00	17.96	10	1001	72		WR	W
PHILADELPHIA SUB, CS	CSX	PA/DE STATE LINE & DE/MD STATE	DE	17.96	39.25	10	1001	72		WR	W
PHILADELPHIA SUB, CS	CSX	DE/MD STATE LINE & BAYVIEW	MD	39.25	89.60	10	1001	72		WR	W
PHOENIX I.T.		SAYREVILLE	NJ	0.00	2.00	10	0262	72		PM	W

NS LINE CODE CONVERSION TABLE

ESP678PS

PHILADELPHIA DIVISION

LINE	NAME	B E T W E E N	FROM ST MILEPOST	TO MILEPOST	CR RDBR	NS DIV PRE	SUF	DIR
PHOENIX I.T.	PRI	SAYREVILLE	NJ	2.00	2.24 10 0262	72	PM	W
PHOENIXVILLE I.T.		PERKIOMEN	PA	0.00	1.00 10 0332	72	PX	W
PHOENIXVILLE I.T.		CREEK & PHOENIXVILLE	PA	1.00	4.70 10 1129	72	PX	W
PHOENIXVILLE I.T.		SPRING MILL & CONSHOHOCKEN	PA	12.50	13.60 10 1131	72	PH	W
PHOENIXVILLE I.T.		PHOENIXVILLE & DEVAULT	PA	4.70	10.80 10 1152	72	PX	W
PIER 18 LEAD		JERSEY CITY TO BURMA ROAD	NJ	0.00	1.20 10 0243	72	SG	W
PITTSBURGH LINE		HARRIS & BANKS	PA	104.90	113.50 10 1302	72	PT	W
POMPTON I.T.		MOUNTAIN VIEW & POMPTON JCT.	NJ	21.40	22.10 10 6172	72	PQ	W
PORT READING SEC.		BOUND BROOK & PORT READING	NJ	0.00	16.10 10 0336	72	PJ	E
PORT ROAD BR.		PERRYVILLE & ST. LINE	MD	0.30	14.80 10 1322	72	PD	W
PORT ROAD BR.		ST. LINE & PORT	PA	14.80	39.70 10 1322	72	PD	W
PORTLAND SEC		EASTON & PA/NJ STATE LINE	PA	0.00	0.25 10 1124	72	PO	N
PORTLAND SEC		NJ/PA STATE LINE & BRAINARDS (N	NJ	0.25	7.20 10 1124	72	PO	N
PORTLAND SEC		NJ/PA STATE LINE & MARTINS CRE	PA	7.20	7.40 10 1124	72	PO	N
PORTLAND SEC		MC & PORTLAND	PA	11.50	22.00 10 6243	72	PO	N
PORTLAND SEC		MARTINS CREEK & MC	PA	7.40	11.50 10 6255	72	PO	N
POTTSTOWN I.T.		FRICKS LOCK & POTTSTOWN	PA	37.80	40.60 10 1129	72	EF	W
POTTSVILLE BR.		READING & CP BELT	PA	58.60	61.40 10 0322	72	FR	W
PRESIDENT ST.TK.		BAY VIEW & CLINTON ST.	MD	0.00	1.41 10 1257	72	IP	S
PRESIDENT ST.TK.	X	BAY VIEW & CLINTON ST.	MD	1.41	1.70 10 1257	72	IP	S
RARITAN I.T.		RARITAN & SILVER LAKE AVE.	NJ	19.80	25.00 10 0533	72	RA	W
RARITAN VALLEY LINE	NJD	"EXCEE" & PHILLIPSBURG	NJ	15.00	52.20 10 0201	72	ET	W
READING I.T.		BIRDSBORO & GIBRALTER	PA	49.20	52.70 10 1129	72	EX	W
READING I.T.		PARRISH I.T. & READING I.T.	PA	58.20	60.60 10 1129	72	UI	W
READING LINE		CP BLANDON & ALLENTOWN	PA	7.50	36.30 10 0312	72	RV	E
READING LINE		"CP BELT" & VALLEY JCT.	PA	5.60	8.70 10 0339	72	AF	W
READING LINE		CP BLANDON & CP BELT	PA	0.00	5.40 10 0356	72	TK	W
READING LINE		"CP TULP" & WYOMISSING JCT.	PA	8.40	9.40 10 0360	72	TW	W
READING LINE		BETHLEHEM & EAST PENN JCT.	PA	88.60	92.60 10 0501	72	EN	W
REFORMATORY EXT		TRACK 4 & PHILA. QUARTZ	NJ	0.40	2.30 10 0238	72	RX	N
REFORMATORY I.T.		WILLIAMS & CLARK & CHROME	NJ	0.00	1.80 10 0214	72	RI	S
REYBOLD R.T.		PORTER & REYBOLD	DE	0.00	4.00 10 1230	72	YI	S
RICHMOND BR.		MARION & MERCERSBURG JCT.	PA	59.00	59.10 10 1343	72	FI	W
RICHMOND I.T.		NICES & PORT RICHMOND	PA	7.10	11.80 10 0341	72	RC	N
RICHMOND ST. I.T.		POTTSVILLE BR & PARRISH I.T.	PA	0.00	0.70 10 0365	72	RW	W
RIVER LINE		CP WALDO & WEEHAWKEN	NJ	0.00	4.70 10 1412	72	RL	N
RIVER LINE		WEEHAWKEN & CP 2	NJ	0.00	2.00 10 1413	72	RD	N
RIVER LINE		CP 2 & NJ/NY STATE LINE	NJ	2.00	5.80 10 1413	72	RD	N
ROBBINSVILLE I.T.		BORDENTOWN & WINDSOR	NJ	26.80	37.90 10 1125	72	JH	N
ROXBURG I.T.		ROXBURG & NJ/PA STATE LINE	NJ	0.00	0.10 10 1460	72	RJ	N
ROXBURG I.T.		NJ/PA STATE LINE & P.P.& L. CO	PA	0.10	0.20 10 1460	72	RJ	N
ROYALTON BR.		ROY & HARRIS	PA	11.40	21.90 10 1302	72	RY	W
ROYALTON BR.		SHOCKS & ROY	PA	0.00	11.40 10 1327	72	RY	W
SALEM R.T.		WOODBURY & SWEDESBORO	NJ	0.00	10.00 10 9914	72	SW	S
SAUCON R.T.		HELLERTOWN & BETHLEHEM	PA	53.00	55.30 10 0301	72	EK	W
SAUCON R.T.		HELLERTOWN & BETHLEHEM	PA	55.30	55.70 10 0301	72	EK	W
SAYREVILLE R.T.		SOUTH AMBOY & NEW BRUNSWICK	NJ	2.00	11.20 10 0225	72	SY	W

NS LINE CODE CONVERSION TABLE

ESP678PS

PHILADELPHIA DIVISION

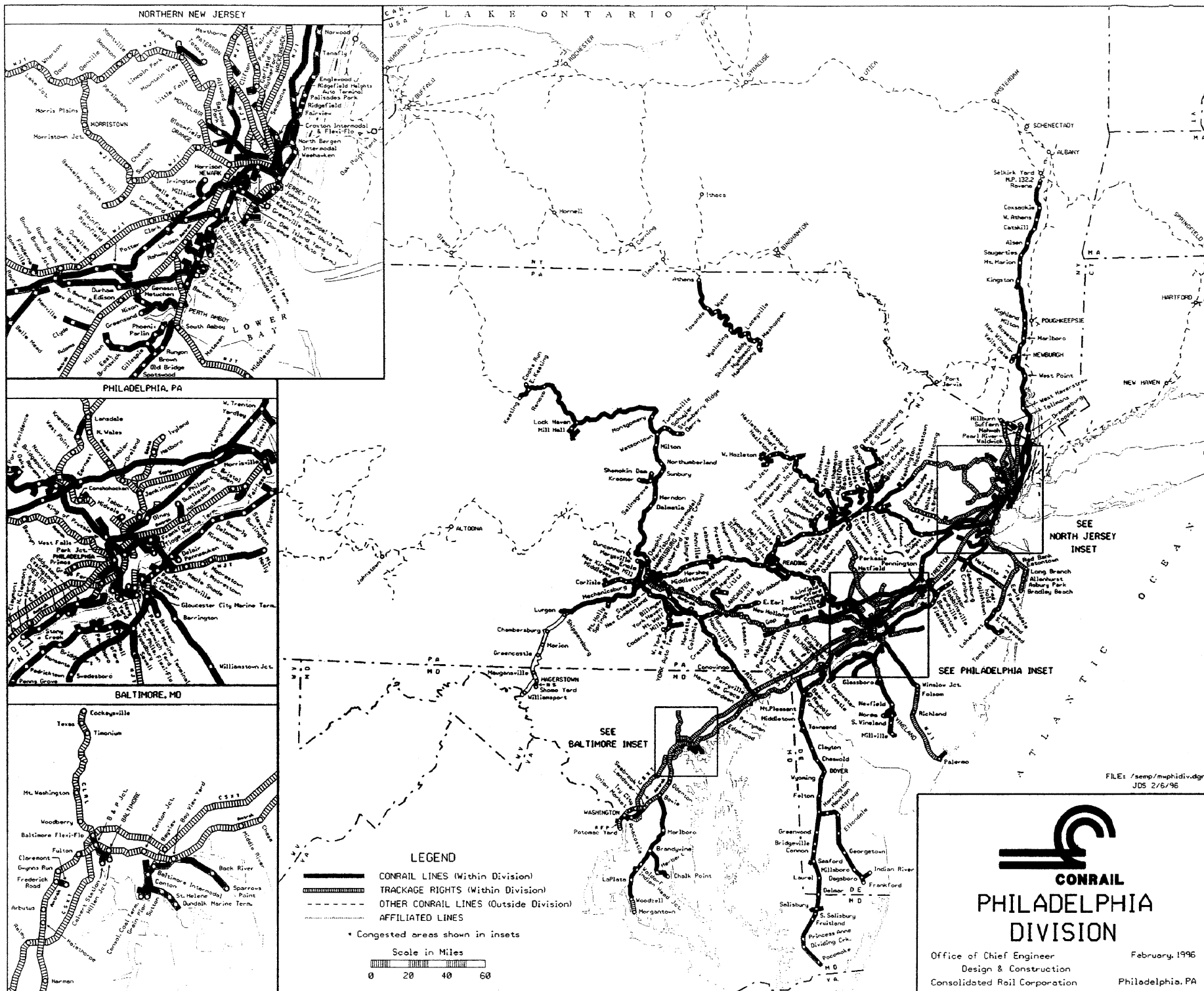
LINE NAME	B E T W E E N	ST	FROM		TO	CR	NS			DIR
			MILEPOST	MILEPOST		RDBR	DIV	PRE	SUF	
SECOND STREET I.T.	SPRUCE ST. I.T. & EOT	PA	0.00	0.50	10	0369	72	KL		W
SELINGSGROVE I.T.	SELINGSGROVE JCT. & KREAMER	PA	0.00	7.70	10	1346	72	SV		W
SHELL I.T.	THOROFARE & TERMINUS	NJ	0.00	1.90	10	9919	72		SL	S
SHELLPOT I.T.	BELL & BRIDGE	DE	0.00	3.90	10	1221	72	HE		W
SHEPPTON I.T.	ONEIDA JCT. & HARWOOD JCT.	PA	148.00	150.00	10	0514	72	KA		W
SHIPPENSBURG SEC.	LEMOYNE & CARLISLE	PA	1.30	21.00	10	1331	72	SI		S
SOUND SHORE I.T.	BAYWAY & WARNERS	NJ	0.00	3.50	10	0212	72		SH	S
SOUTHERN SEC	NJD REDBANK & LAKEWOOD	NJ	38.30	63.00	10	0215	72		SC	W
SOUTHERN SEC	NJD LAKEWOOD & LAKEHURST	NJ	63.00	65.90	10	0215	72		SC	W
SPARROWS POINT I.T.	BAY VIEW YARD & SPARROWS POINT	MD	0.00	5.60	10	1259	72	GK		N
SPRUCE STREET I.T.	PENN ST. & BELL ST.	PA	0.90	1.10	10	0367	72	XG		E
STEELTON I.T.	HARRISBURG & STEELTON	PA	0.00	2.50	10	0379	72	HJ		E
STONE CREEK BR	SEPT LANDSDALE & CP ELM	PA	5.00	9.90	10	0345	72	NX		E
STONE CREEK BR	SEPT CP ELM & MAIN STREET	PA	9.90	10.10	10	0345	72	NX		E
STROUDSBURG SEC	JAKE & MP 2.4	PA	0.00	2.40	10	6242	72	DG		W
STROUDSBURG SEC.	MP 2.4 & GRAVEL	PA	2.40	12.20	10	6201	72	DG		W
SUFFERN I.T.	MTA SUFFERN & SPRING VALLEY	NY	0.00	6.50	10	6165	72	MX		E
SUPERMARKET LEAD		NJ	0.00	1.40	10	0248	72		SM	N
SWANSON STREET I.T.	PACKER AV. & MORRIS ST. (PHILA)	PA	0.45	0.95	10	1179	72		XT	N
SWEDE I.T.	SWEDESBORO & WJSL RR	NJ	10.00	10.80	10	9914	72		SW	S
THIRD I.T.	TREMLEY & GRASSELLI	NJ	0.00	0.80	10	0236	72		TH	S
THOROFARE R.T.	LINCOLN HWY. & MORRISVILLE YAR	PA	3.30	6.60	10	0323	72	TQ		E
TOMHICKEN R.T.	HAZELTON JCT. & HARLEIGH JCT.	PA	145.80	149.60	10	0518	72	TH		W
TOMS RIVER I.T.	LAKEHURST & CIBA	NJ	0.00	5.00	10	0219	72		TR	S
TOTOWA SPUR	LITTLE FALLS & MOUNTAIN VIEW	NJ	18.00	21.00	10	6173	72	TO		W
TRAINER I.T.	CHESTER I.T. & TRAINER	PA	13.07	14.40	10	1010	72		TF	S
TRENTON AVE. ELEV.	FRANKFORD JCT & TERMINUS	PA	80.00	81.60	10	1175	72		TA	S
TRENTON LINE	"NICE" & NEWTOWN JCT.	PA	4.40	6.20	10	0320	72		TL	N
TRENTON LINE	NESHAMINY & PA/NJ STATE LINE	PA	26.75	31.40	10	0326	72		KH	N
TRENTON LINE	PA/NJ STATE LINE & MANVILLE	NJ	31.40	57.30	10	0326	72		KH	N
TRENTON LINE	CP PARK & CP NICE	PA	0.30	4.40	10	0341	72		TL	N
TRENTON LINE	CP HATCH & NJ STATE LINE	NJ	78.90	79.72	10	1103	72		DL	N
TRENTON LINE	NJ STATE LINE & FRANKFORD JCT	PA	79.72	81.70	10	1103	72		DL	N
TRENTON LINE	AMTK FRANKFORD JCT AND MILE POST 87	PA	81.70	87.00	10	1103	72		DL	N
TRENTON LINE	MP 87.0 & CP PARK	PA	87.00	87.50	10	1103	72		DL	N
TRENTON LN - HBG LN	LAUREL HILL AND FALLS	PA	5.00	5.40	10	0363	72	HD		W
TRENTON/CSX CONNECT	CSX RR & CP PARK	PA	0.00	0.30	10	0341	72		TL	N
VENICE I.T.	PENCOYD & CONTAINER CORP.	PA	0.00	1.80	10	0361	72	VE		W
VINELAND I.T.	VINELAND	NJ	119.10	122.80	10	0215	72		VL	W
VINELAND SEC.	CAMDEN	NJ	1.20	1.80	10	9909	72		CN	S
VINELAND SEC.	NJD CAMDEN	NJ	1.80	3.10	10	9909	72		CN	S
VINELAND SEC.	CAMDEN, WOODBURY, & DOMINO SUG	NJ	3.10	14.30	10	9909	72		CN	S
VINELAND SEC.	NJD DOMINO SUGAR & GLASSBORO	NJ	14.30	18.00	10	9909	72		CN	S
VINELAND SEC.	GLASSBORO & VINELAND	NJ	18.00	32.50	10	9909	72		CN	S
WASHINGTON SEC.	HACKETTSTOWN & PHILLIPSBURG	NJ	58.00	80.30	10	6192	72	WD		W
WASHINGTON TERM RR	AMTK STATE LINE & WASH(W.T.CO.)	DC	134.60	134.90	10	1201	72	PL		S
WASHINGTON TERM RR	AMTK WASH(W.T.CO) & NY AVE.	DC	134.90	135.10	10	1201	72	PL		S

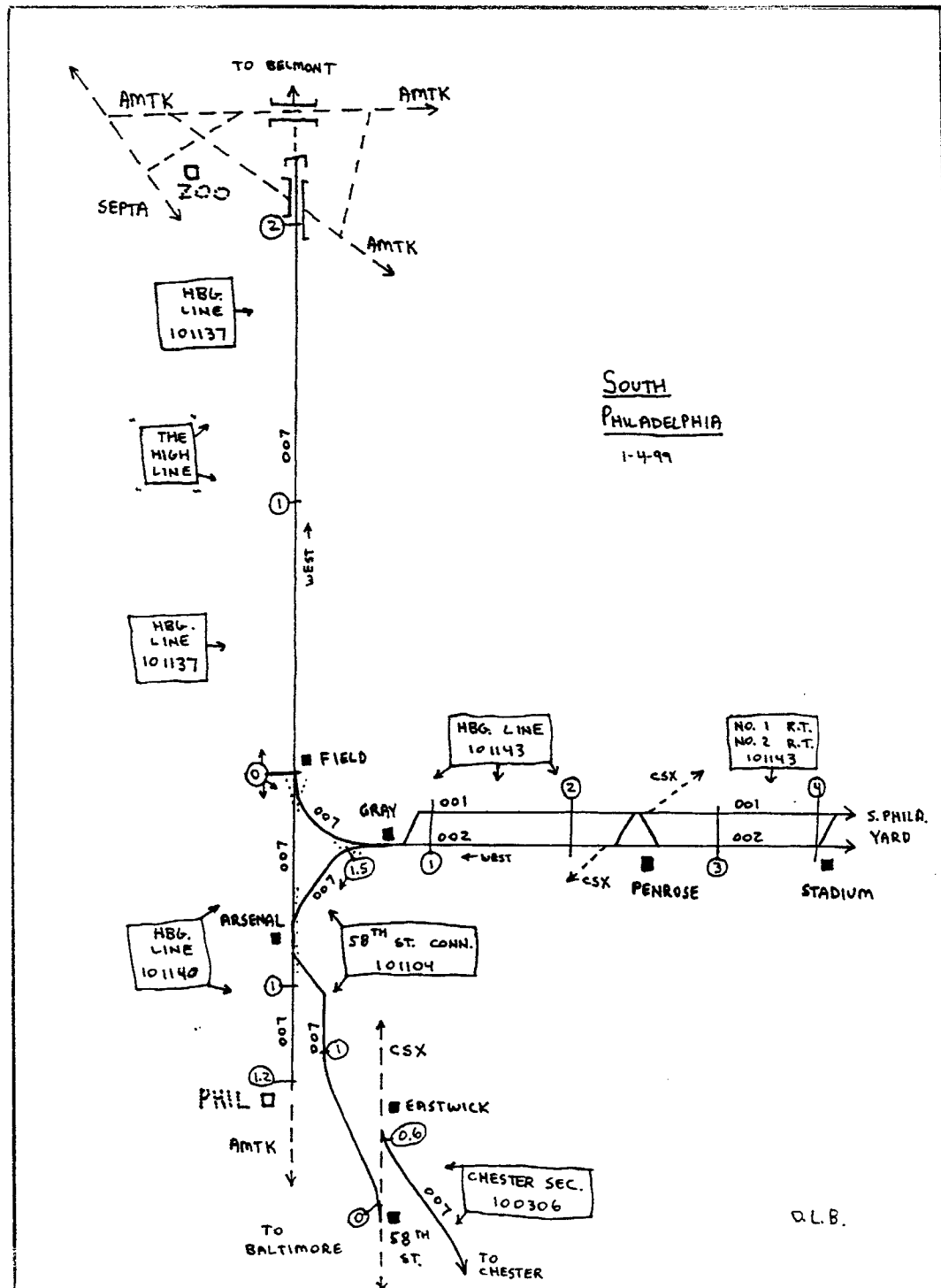
NS LINE CODE CONVERSION TABLE

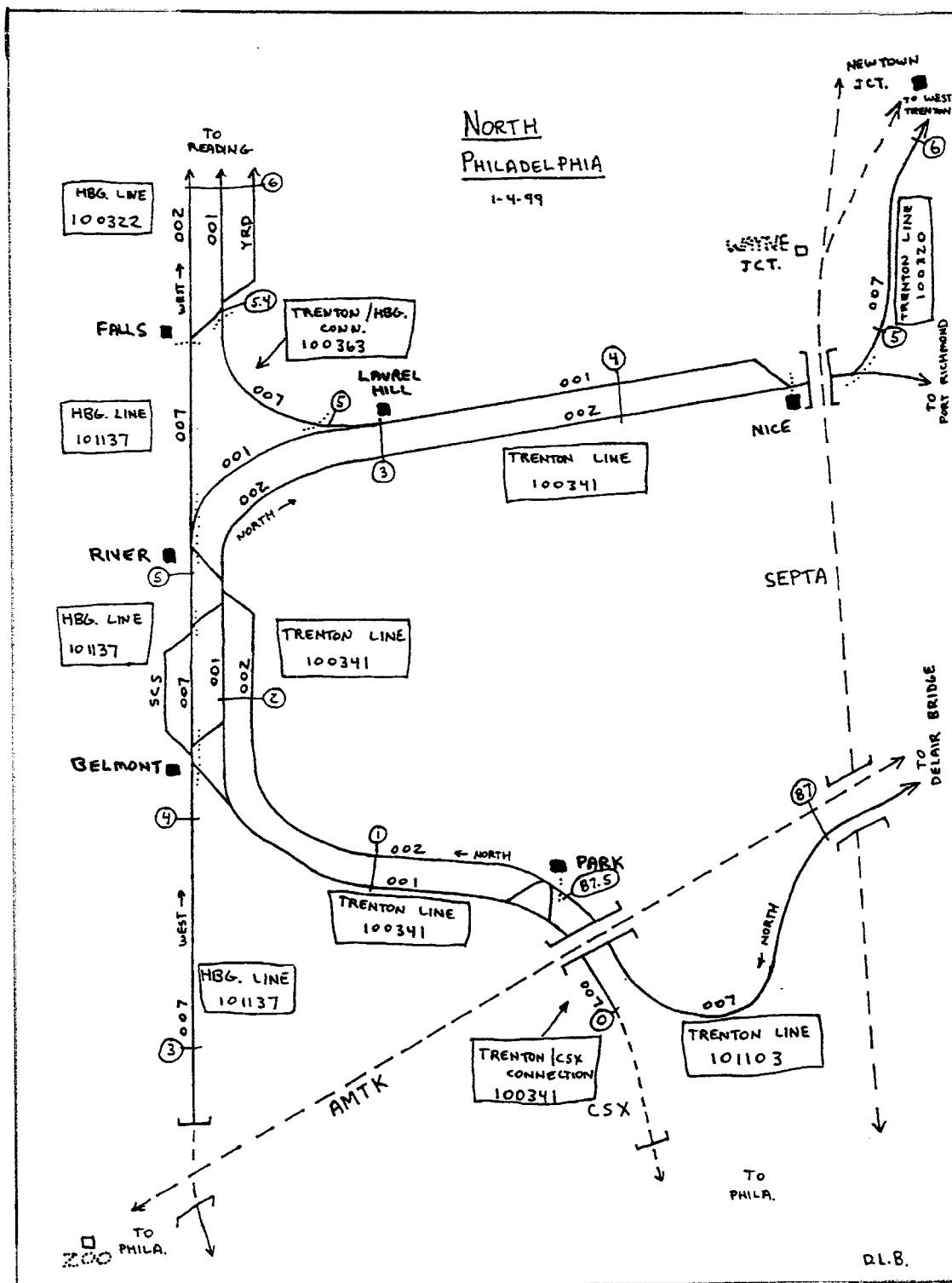
ESP678PS

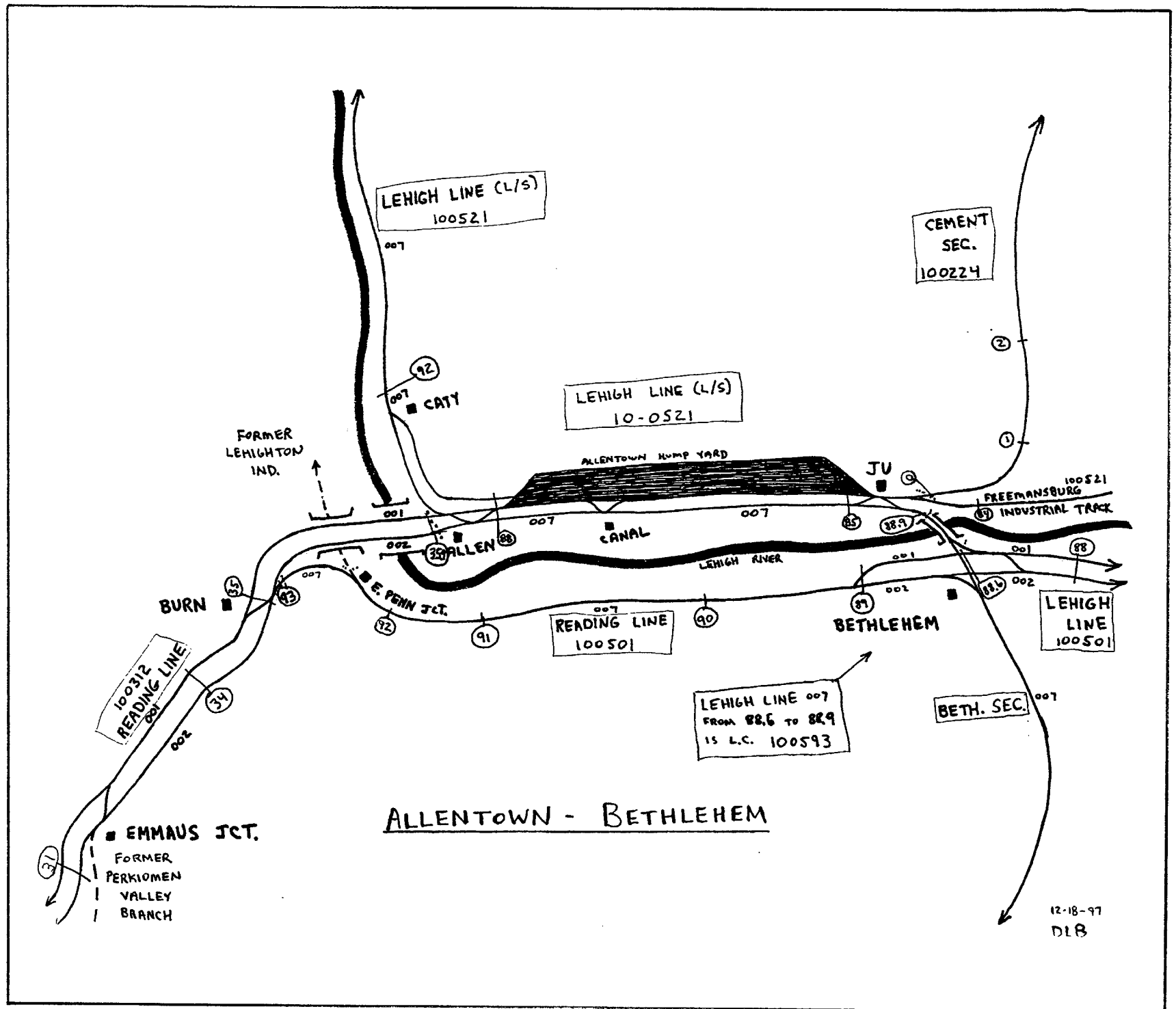
PHILADELPHIA DIVISION

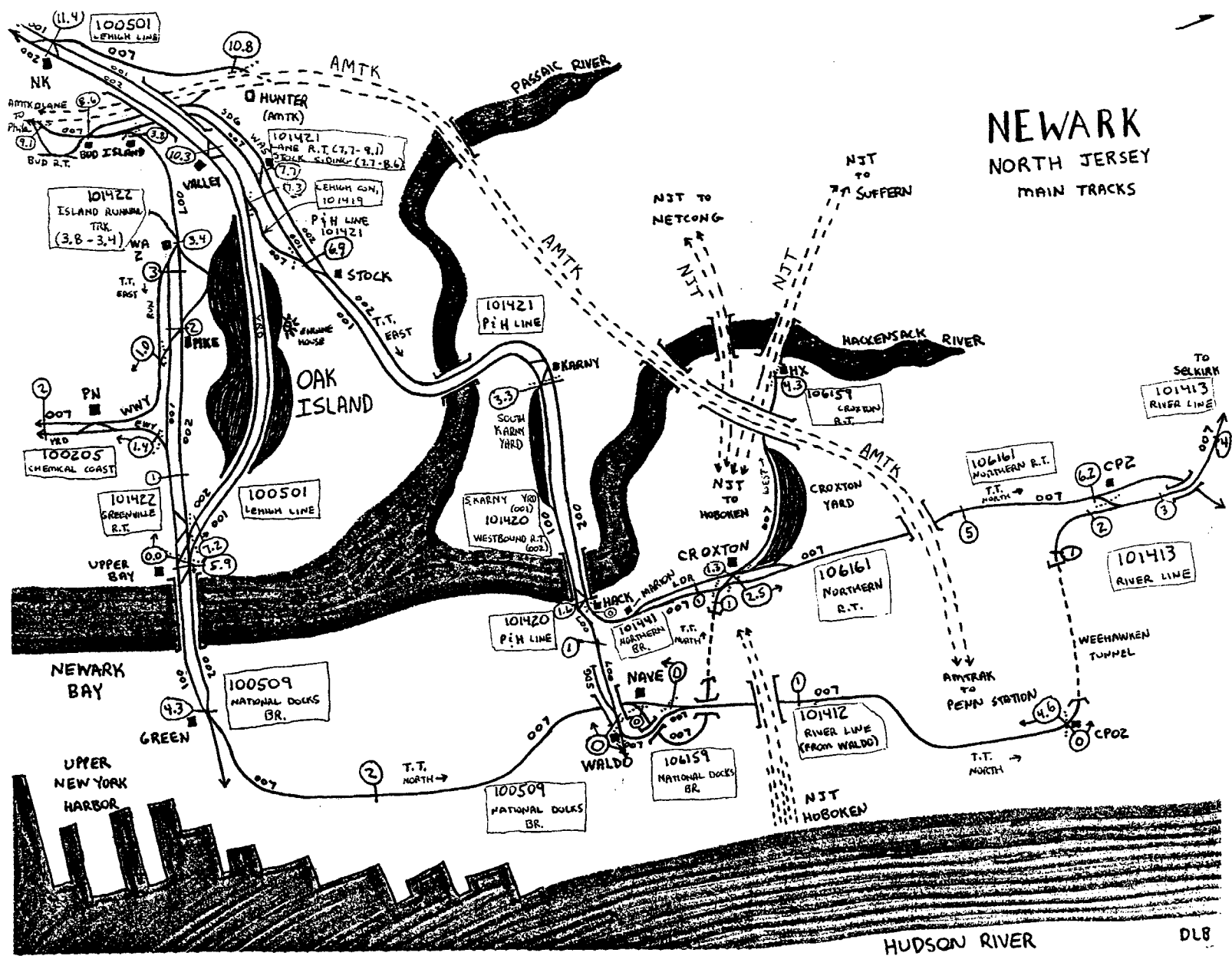
LINE NAME	B E T W E E N	ST	FROM	TO	CR RDBR	NS			DIR
			MILEPOST	MILEPOST		DIV	PRE	SUF	
WASHINGTON TERM RR	AMTK	DC	135.10	137.15	10 1201	72	PL		S
WATSONTOWN I.T.	STRAWBERRY RIDGE & DERRY	PA	11.50	14.20	10 2331	72	WH		E
WATSONTOWN SEC.	WATSONTOWN & STRAWBERRYRIDGE	PA	0.00	11.50	10 2331	72	WH		E
WEST CHESTER BR.	SEPT ARSENAL, MEDIA & WEST CHESTER	PA	2.80	27.50	10 1130	72		WC	S
WEST HAZLETON I.T.	HAZLETON	PA	0.00	2.20	10 0586	72	WU		E
WEST WILMINGTON I.T.	AMTK LANDLITH & WEST YARD	DE	0.00	0.60	10 1270	72	XW		S
WEST WILMINGTON I.T.	WEST YARD	DE	0.60	0.80	10 1270	72	XW		S
WILLARDS I.T.	SALISBURY & PERDUE SIDING	MD	42.10	45.70	10 1239	72	MW		E
WILLIAMSPORT I.T.	HAGER & WILLIAMSPORT	MD	74.80	80.34	10 1331	72	HW		S
WILMINGTON & NRTHRN.	WILMINGTON & ELSMERE JCT.	DE	0.60	2.90	10 0352	72	FM		W
WOOD CONNECTING TRAC	WOOD & WEST LANG	PA	0.00	0.70	10 1120	72	ZP		W
YORK I.T.	STONE BROOK & YORK	PA	7.50	12.70	10 1340	72	YR		W
YORK R.T.	FLOUR & YORK	PA	9.80	12.50	10 1332	72	YX		S
YORK SEC.	WAGO & FLOUR	PA	2.40	9.80	10 1332	72	YX		S
11TH STREET I.T.	CP PIKE & EOT	PA	0.00	0.78	10 0368	72	FN		N
58TH ST CONN TRK	58TH ST & CP GRAY	PA	0.00	1.50	10 1104	72		FI	E
60TH STREET I.T.	CHESTER SEC & SUN OIL	PA	0.00	7.10	10 1146	72		SS	N



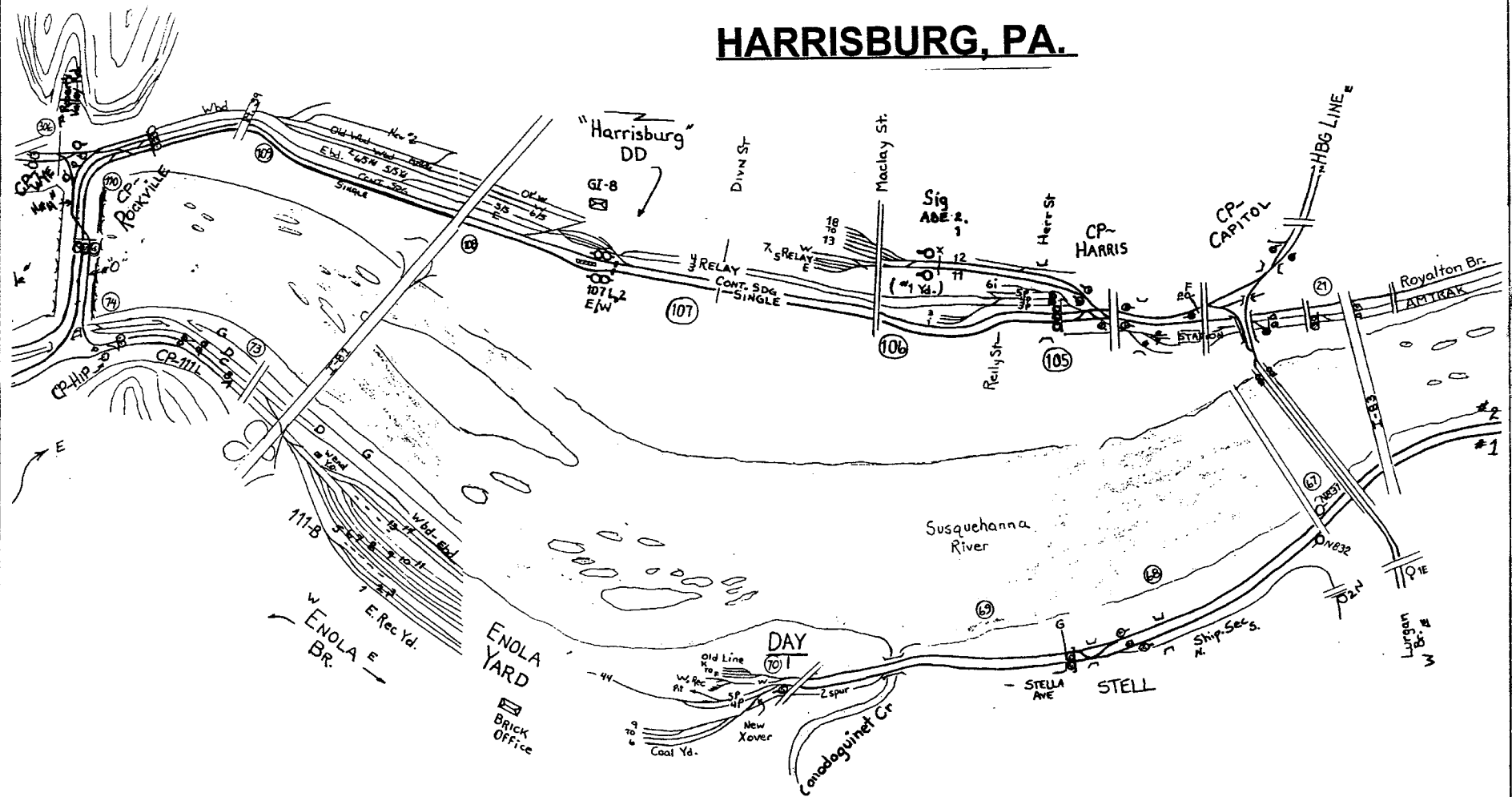








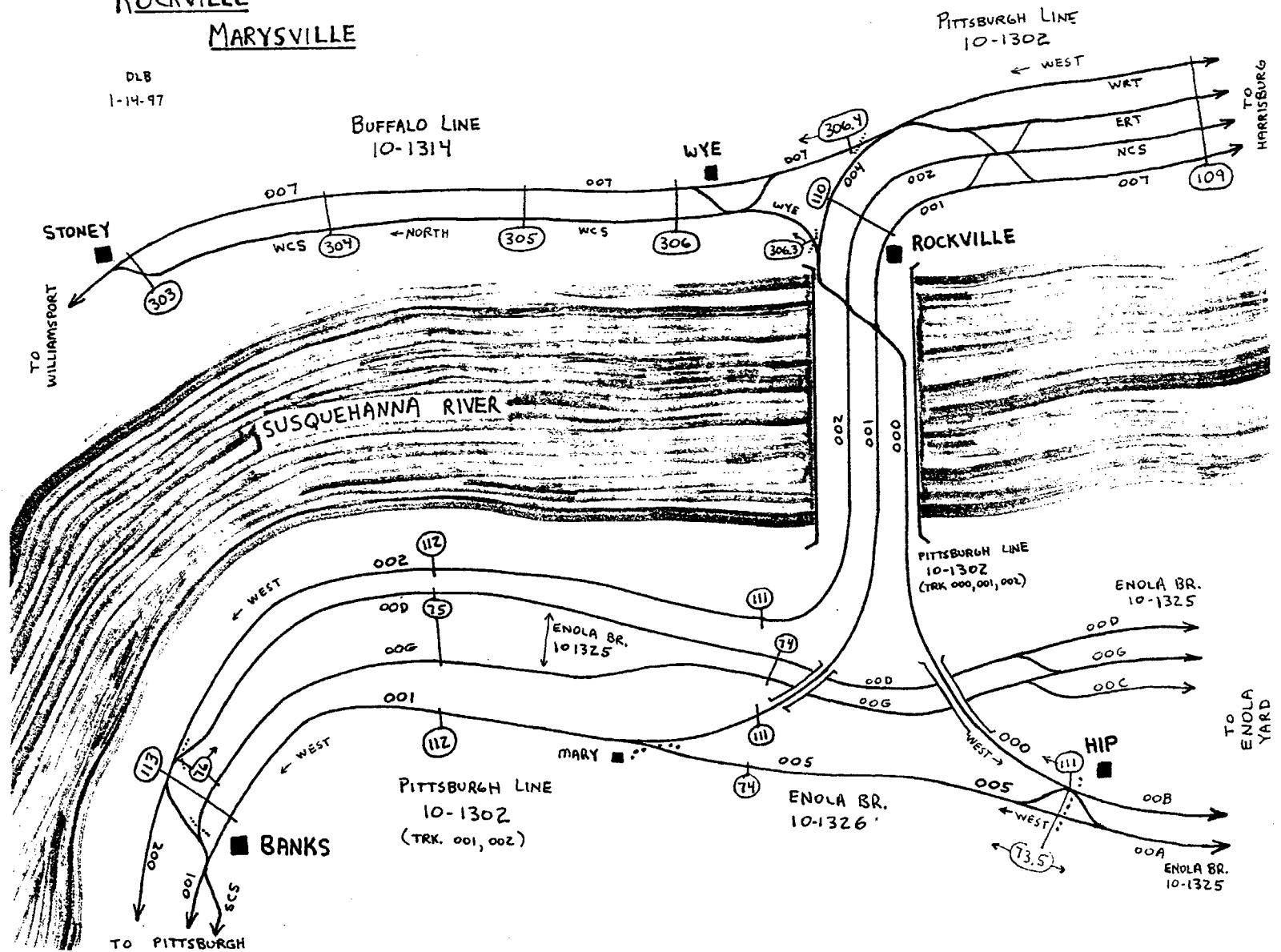
HARRISBURG, PA.

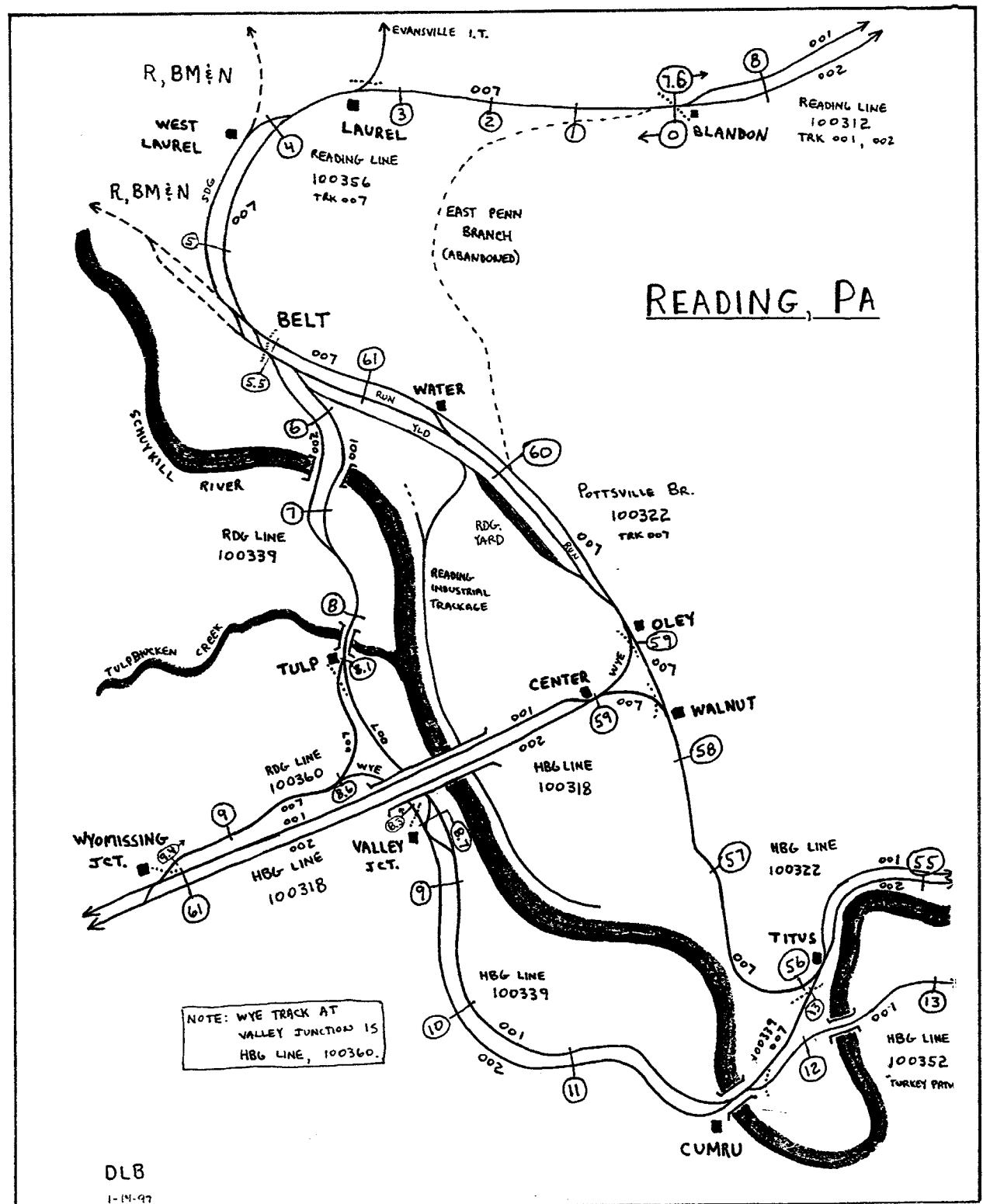


COURTESY OF DON PLUMMER, JR.
ENOLA, PA.


ROCKVILLE -
MARYSVILLE

DLB
1-14-97





SCRANTON, PA. AND VICINITY RAILROADS & INDUSTRIES

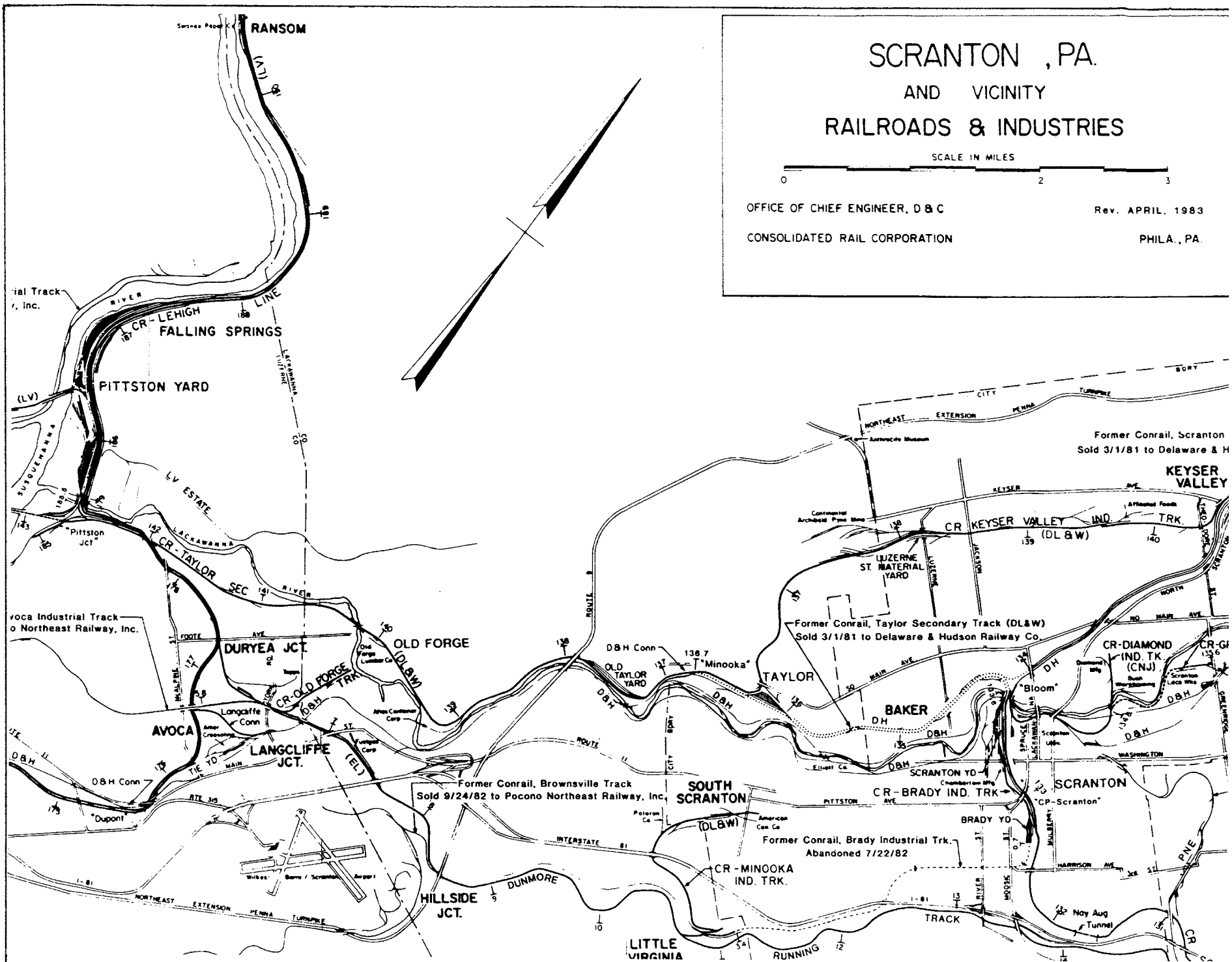


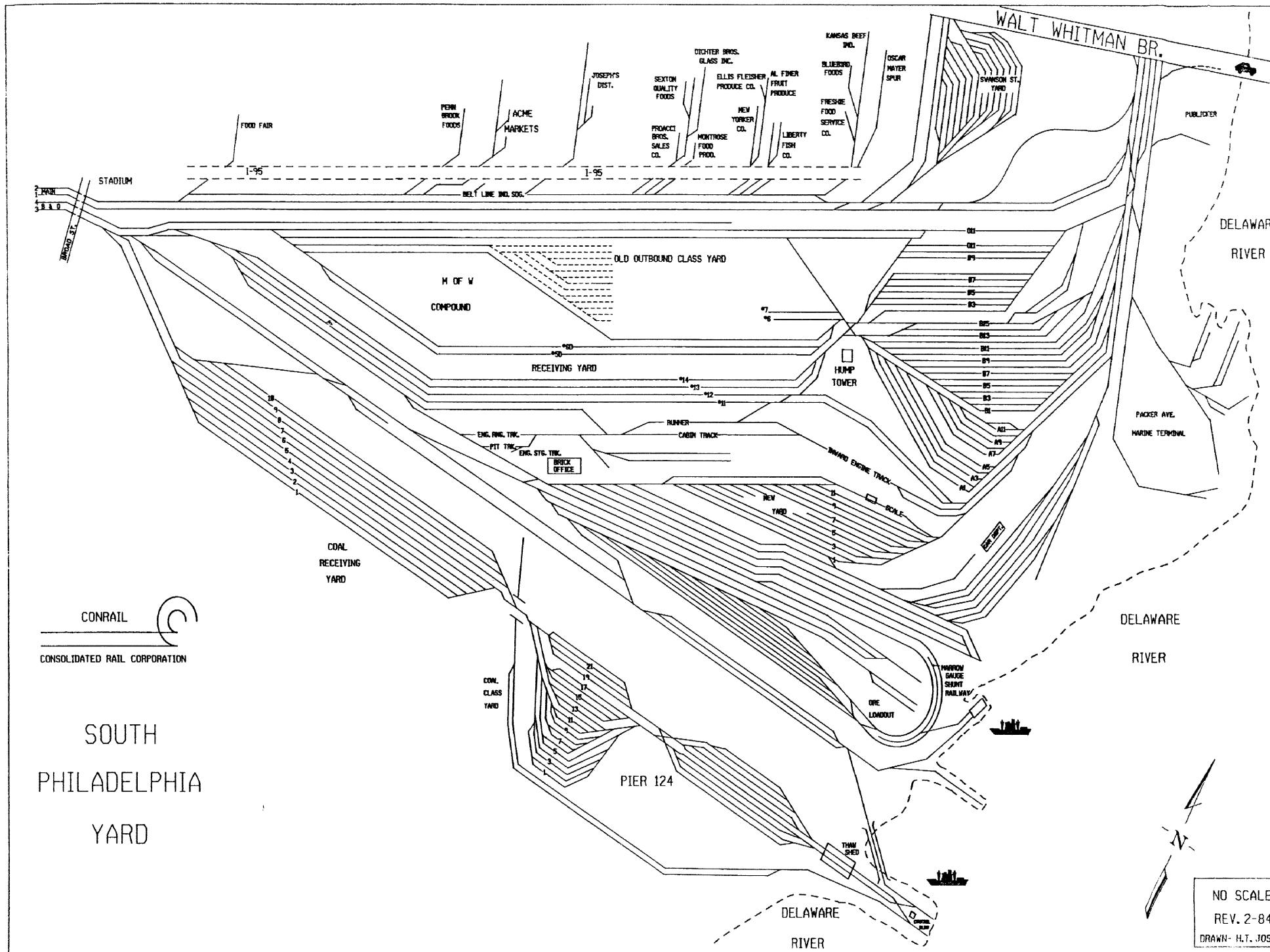
OFFICE OF CHIEF ENGINEER, D & C

Rev. APRIL, 1983

CONSOLIDATED RAIL CORPORATION

PHILA., PA.



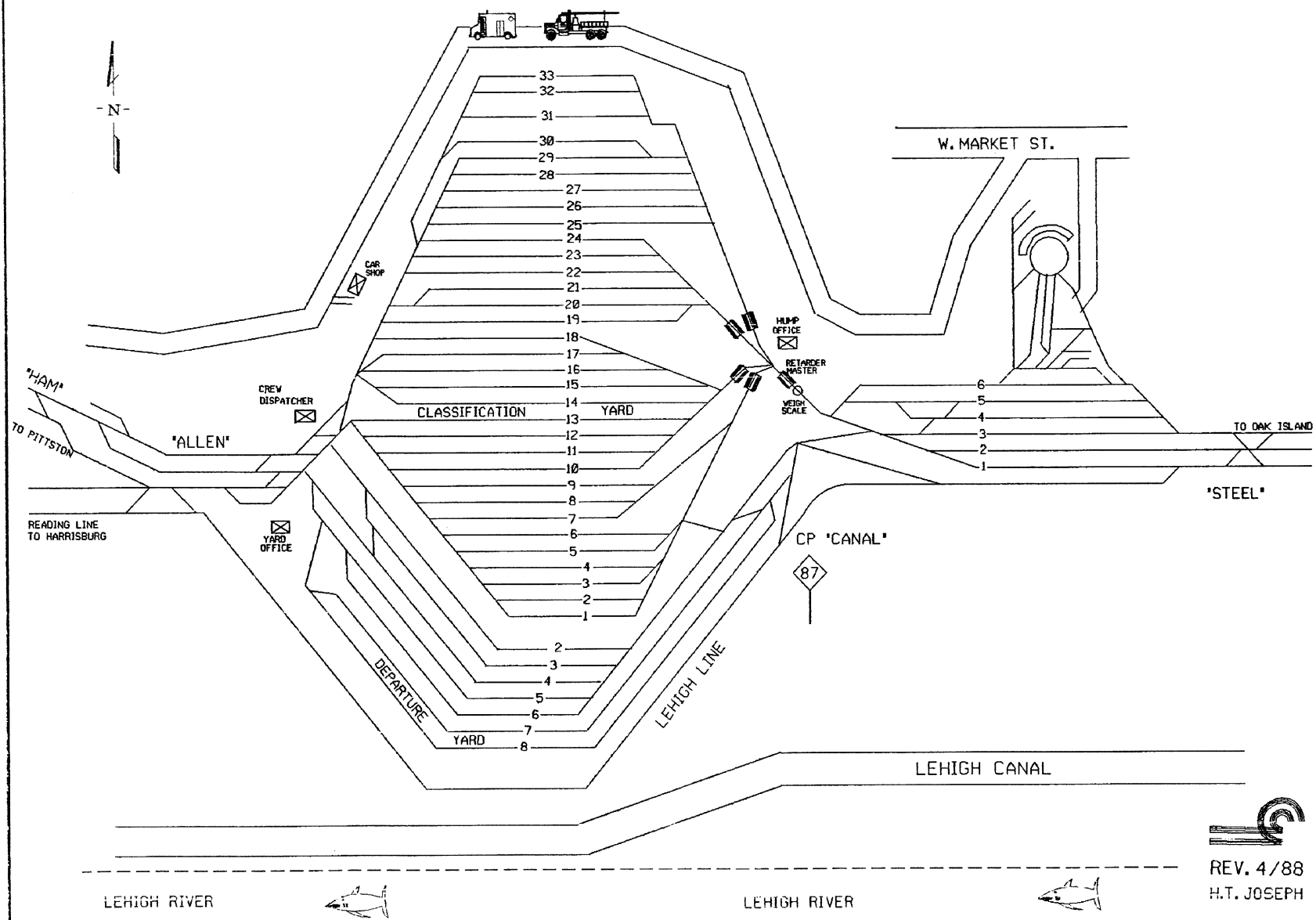


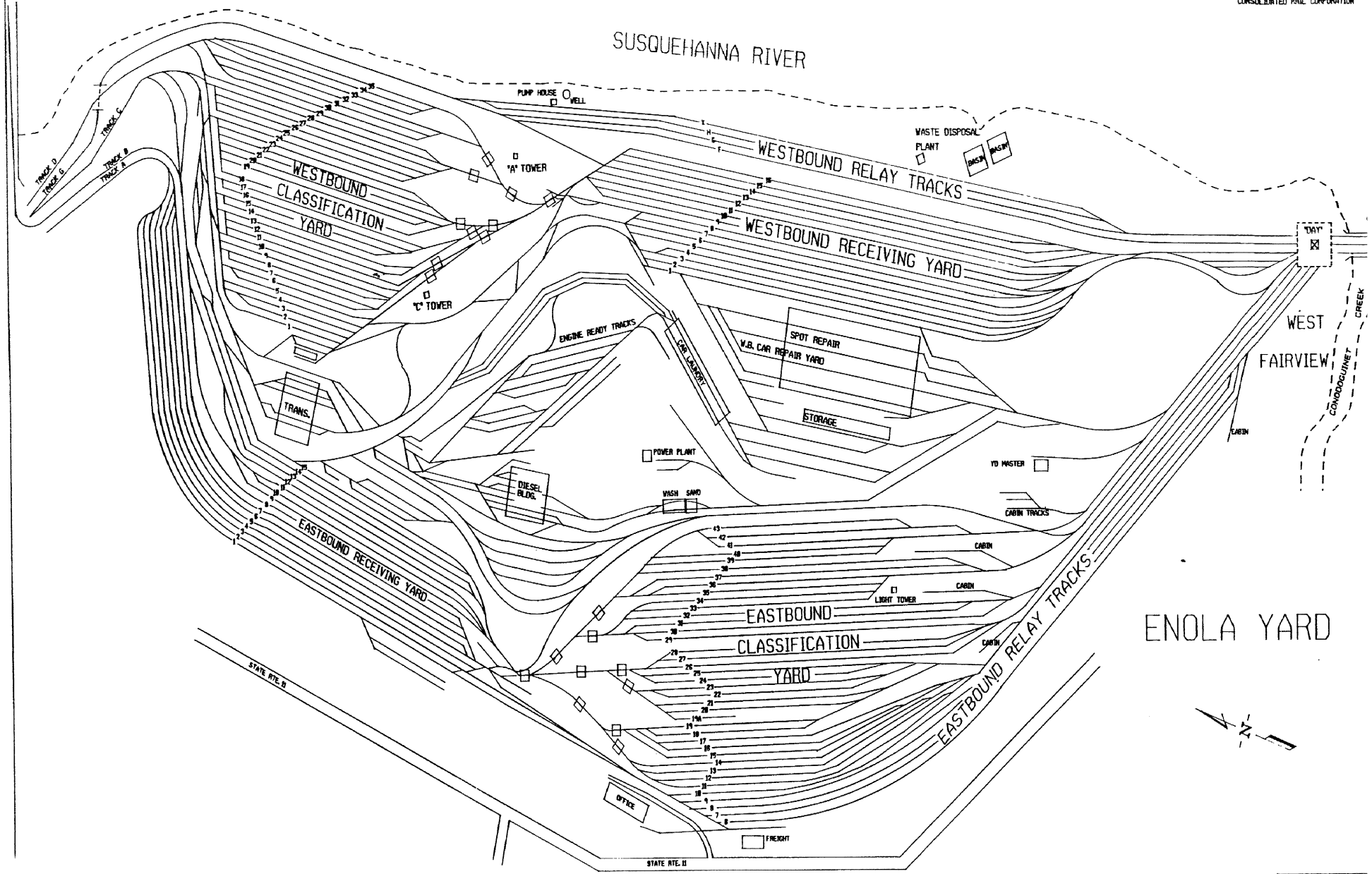
NO SCALE
REV. 2-84
DRAWN- H.T. JOS

ALLENTOWN, PA.

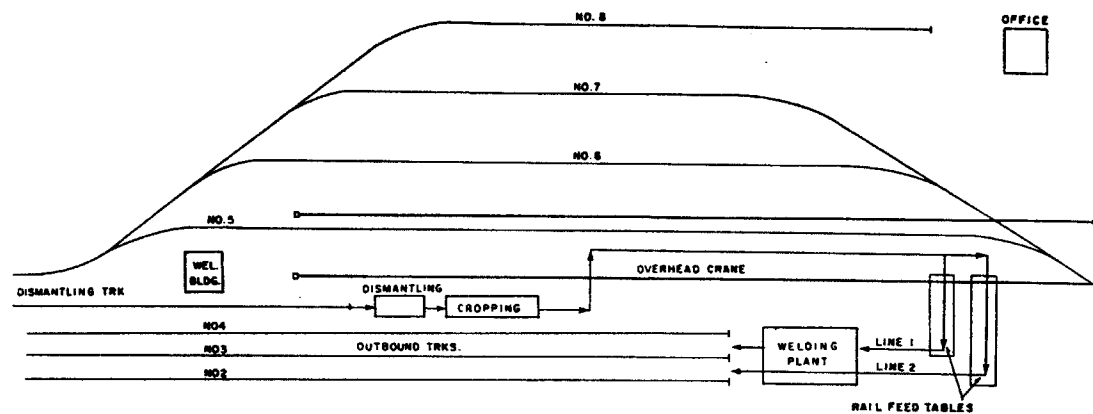
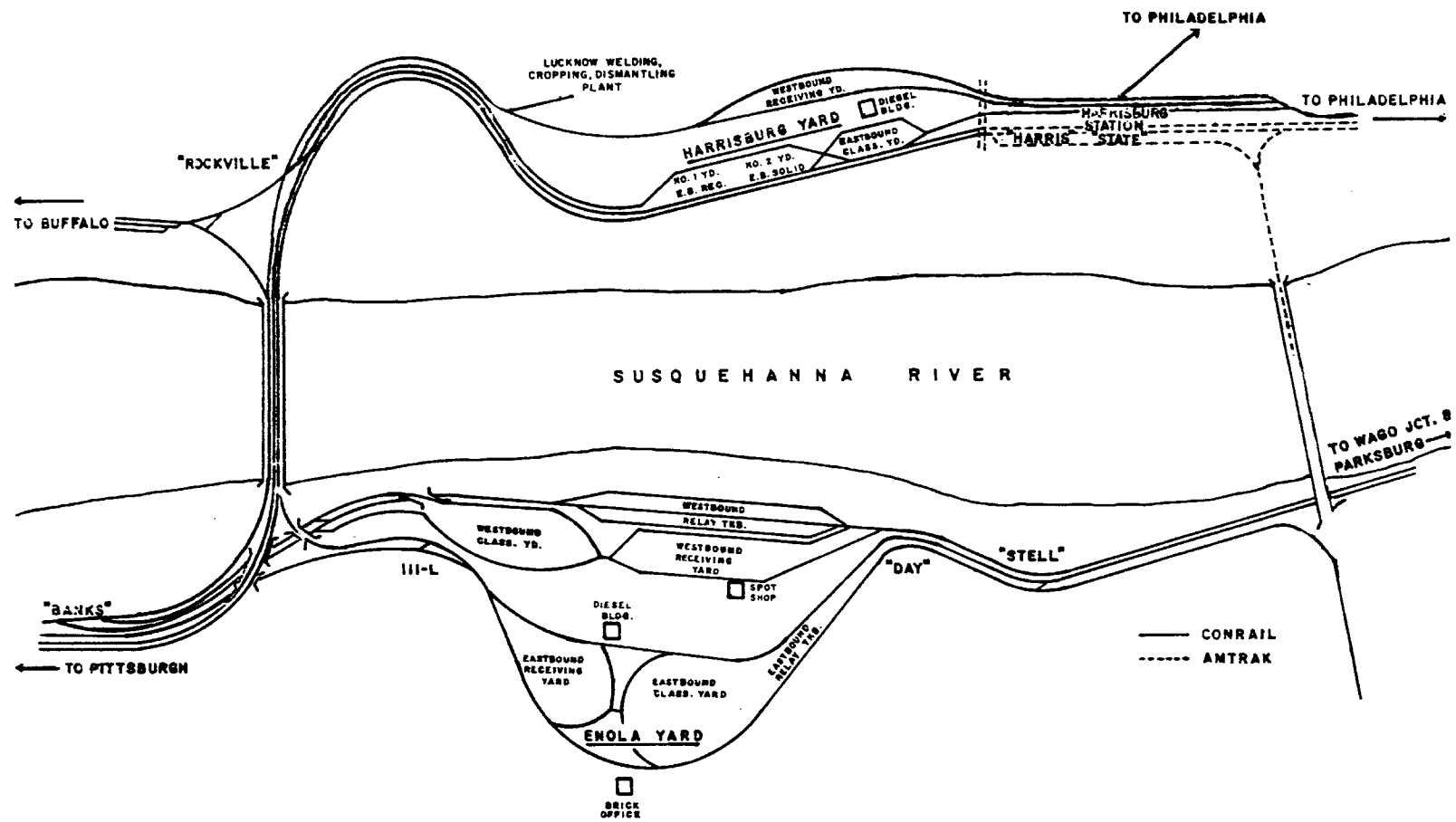
BETHLEHEM, PA.

ALLENTOWN YARD





ENOLA YARD



CONRAIL
LUCKNOW WELDING,
CROPPING, DISMANTLING
PLANT
FLOW CHART

CONSOLIDATED RAIL CORPORATION
1999 MAINTENANCE OF WAY FIELD TESTS

PHILADELPHIA DIVISION

- T1 - Concrete Road Crossing, manufactured by Magnum, Mfg. Corp., Pleasant Grove, Utah. Installed - Middletown, DE, US 71 at MP 23.97, on the Delmarva Sec., L.C. 10-1233, April 12, 1993. Georgetown, DE, Sharp Hill Road at MP 21.97 on the Indian River Sec., L.C. 10-1236, Dec. 11, 1993. Millsboro, DE, MP 32.52, Dec. 16, 1994.
- T2 - Rubber Road Crossing - Omni (Red Hawk) full depth rubber panels manufactured by Riedell Omni Products, Inc., Portland, OR. Installed Marcus Hook, PA, US 13 over the Linwood Ind. Track, October 12, 1992.
- T3 - Concrete Road Crossing, manufactured by KSA. Installed at Market Street, Bridgeville, DE at MP 77.0 on the Delmarva Secondary, LC 10-1233 on December 2, 1994.
- T4 - Concrete Road Crossing manufactured by Omni, Millsboro, DE on the Indian River Secondary, LC 10-1236 at MP 32.50 on December 16, 1994.
- T5 - Mixed Hard Wood Ties (765 total) installed Holtwood, PA, Main Track, MP 23.7 to MP 24.9, Port Road Branch, LC 10-1322, June 26-27, 1991.
- T6 - Solid Concrete Crossing (Tieless) - Manufactured by Premier. Installed April 1995 at MP 0.34 on the Steelton Industrial, LC 10-0379. Installed April 1995 at MP 17.6 on the Pemberton Industrial, LC 10-1162, Mt. Holly, NJ.
- T7 - Asphalt under layment installed on the Lehigh Line, LC 10-0501, Track 2 in June 1996 at MP 15.8 and three spots at MP 16.3.
- T8 - Asphalt under layment installed on the Trenton Line in November 1996 at MP 48.5 and 52.2.
- T9- Concrete Tie Test - 3400 concrete ties were furnished by four different suppliers. Installations made as follows:

Buffalo Line, LC 2134, MP 156.1 - 157.4, Keating, PA

<u>Manufacturer</u>	<u>Fasteners</u>	<u>Quantity</u>	<u>Installed</u>
Rocia	Pandrol	500	September, 1991
Genstar	Pandrol	500	July, 1987
Nucor	Viseking	1400	July, 1987
Sateba	Pandrol	900	July, 1987
Sateba	Fortax	100	July, 1987

CONSOLIDATED RAIL CORPORATION
1999 MAINTENANCE OF WAY FIELD TESTS

PHILADELPHIA DIVISION

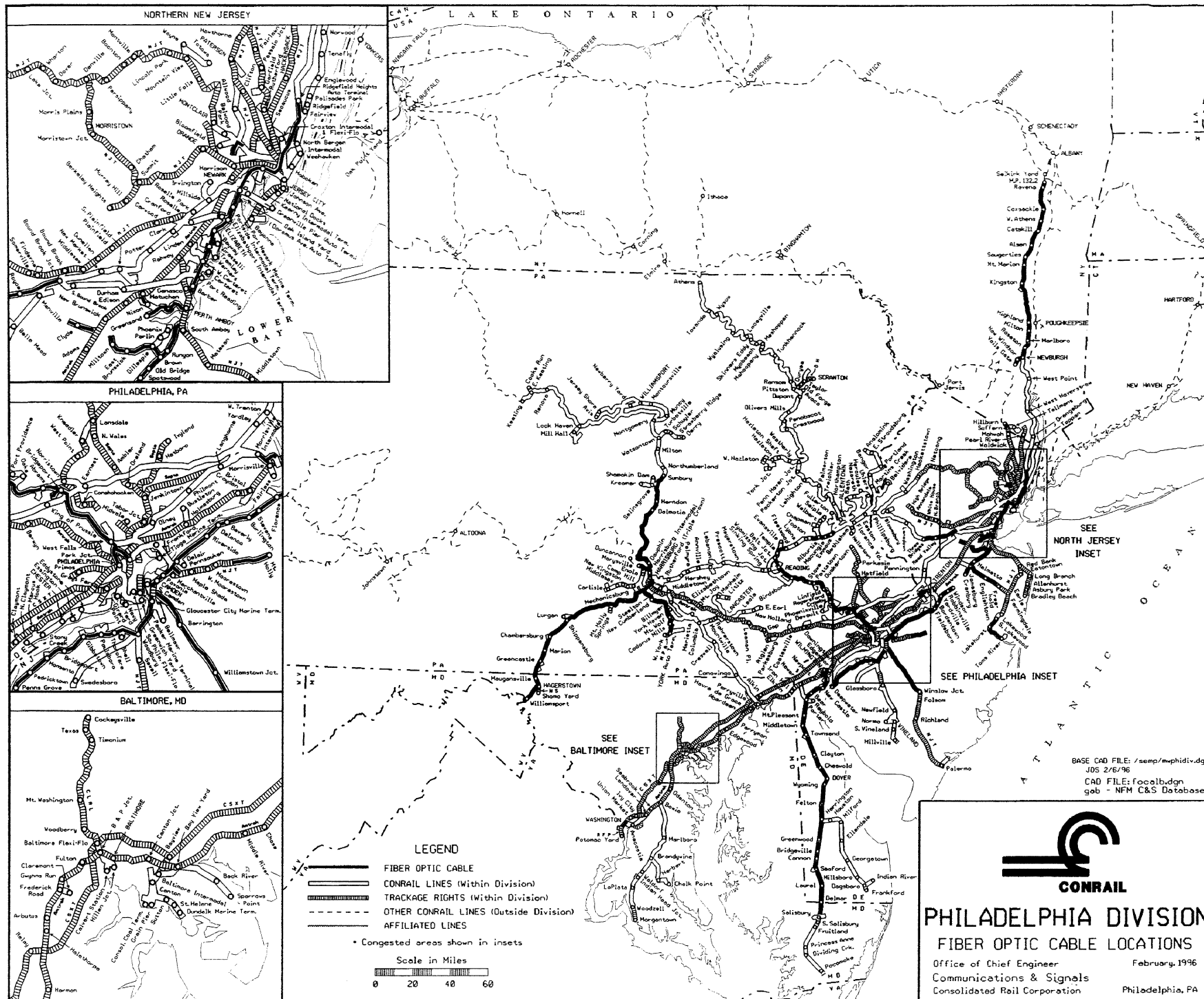
- T10- Spring Frog manufactured by Nortrak installed on River Line, LC 10-1413 at MP 89.0 in 1996.
- T11- Spring Frog manufactured by ABC Rail Products (paneled by Pohl Co.) installed on Harrisburg Line, LC 10-0322, Track 1 at MP 25.0, November 1997.
- T12- Spring Frog manufactured by Conley Company (paneled by Pohl Co.) installed on Harrisburg Line, LC 10-0318, Track 1 at MP 96.0, November 1997.
- T13- Spring Frog manufactured by Norfolk Southern Railway and paneled by NS installed on Harrisburg Line, LC 10-0318, Track 2 at MP 100.9, Hershey, PA, September 1998.

COST CENTER LISTING FOR PHILADELPHIA DIVISION

LINE NAME	MILE POST FROM	MILE POST TO	TRACK	COST CENTER	LINE CODE
M.L. (Phila. & NY) Amtrak	76.00	81.40	000	77530	11-1101
M.L. (Phila. & NY) Amtrak	76.00	82.10	001	77530	11-1101
M.L. (Phila. & NY) Amtrak	76.00	82.10	002	77530	11-1101
M.L. (Phila. & NY) Amtrak	76.00	82.10	003	77530	11-1101
M.L. (Phila. & NY) Amtrak	76.00	82.10	004	77530	11-1101
M.L. (Phila. & NY) Amtrak	82.10	85.10	000	77535	11-1101
M.L. (Phila. & NY) Amtrak	82.10	85.10	001	77535	11-1101
M.L. (Phila. & NY) Amtrak	82.10	85.10	002	77535	11-1101
M.L. (Phila. & NY) Amtrak	82.10	85.10	003	77535	11-1101
M.L. (Phila. & NY) Amtrak	82.10	85.10	004	77535	11-1101
M.L. (Phila. & NY) Amtrak	82.10	85.10	005	77535	11-1101
M.L. (Phila. & Wash.) Amtrak	2.10	3.90	001	77550	11-1101
M.L. (Phila. & Wash.) Amtrak	2.10	3.90	004	77550	11-1101
M.L. (Phila. & Wash.) Amtrak	3.90	4.20	001	77555	11-1101
M.L. (Phila. & Wash.) Amtrak	3.90	6.30	004	77555	11-1101
M.L. (Phila. & Wash.) Amtrak	4.20	6.30	001	77555	11-1101
M.L. (Phila. & Wash.) Amtrak	4.20	6.30	002	77555	11-1101
M.L. (Phila. & Wash.) Amtrak	4.20	6.30	003	77555	11-1101
M.L. (Phila. & Wash.) Amtrak	6.30	17.00	001	77555	11-1201
M.L. (Phila. & Wash.) Amtrak	6.30	17.00	002	77555	11-1201
M.L. (Phila. & Wash.) Amtrak	6.30	17.00	003	77555	11-1201
M.L. (Phila. & Wash.) Amtrak	6.30	17.00	004	77555	11-1201
M.L. (Phila. & Wash.) Amtrak	17.10	22.30	001	77557	11-1201
M.L. (Phila. & Wash.) Amtrak	17.10	22.50	002	77557	11-1201
M.L. (Phila. & Wash.) Amtrak	17.10	22.50	003	77557	11-1201
M.L. (Phila. & Wash.) Amtrak	17.10	22.50	004	77557	11-1201
M.L. (Phila. & Wash.) Amtrak	22.50	38.40	002	77560	11-1201
M.L. (Phila. & Wash.) Amtrak	22.50	38.40	003	77560	11-1201
M.L. (Phila. & Wash.) Amtrak	29.70	38.40	004	77560	11-1201
M.L. (Phila. & Pgh.) Amtrak	3.50	3.50	YRD	75513	11-1102
M.L. (Phila. & Pgh.) Amtrak	4.00	10.10	001	77605	11-1102
M.L. (Phila. & Pgh.) Amtrak	4.00	10.10	002	77605	11-1102
M.L. (Phila. & Pgh.) Amtrak	4.00	10.10	004	77605	11-1102
M.L. (Phila. & Pgh.) Amtrak	5.20	10.10	003	77605	11-1102
M.L. (Phila. & Pgh.) Amtrak	10.10	19.90	001	77610	11-1102
M.L. (Phila. & Pgh.) Amtrak	10.10	19.90	002	77610	11-1102
M.L. (Phila. & Pgh.) Amtrak	10.10	19.90	003	77610	11-1102
M.L. (Phila. & Pgh.) Amtrak	10.10	19.90	004	77610	11-1102
M.L. (Phila. & Pgh.) Amtrak	19.90	25.30	001	77615	11-1102
M.L. (Phila. & Pgh.) Amtrak	19.90	25.30	002	77615	11-1102
M.L. (Phila. & Pgh.) Amtrak	19.90	20.40	003	77615	11-1102
M.L. (Phila. & Pgh.) Amtrak	19.90	25.30	004	77615	11-1102
Paoli Yard	20.00	20.00	YRD	77611	11-1102
M.L. (Phila. & Pgh.) Amtrak	25.30	44.20	001	77620	11-1102
M.L. (Phila. & Pgh.) Amtrak	25.30	44.00	002	77620	11-1102
M.L. (Phila. & Pgh.) Amtrak	25.30	44.20	004	77620	11-1102
M.L. (Phila. & Pgh.) Amtrak	31.90	44.00	003	77620	11-1102
Lindenwold Run Trk. (NJD)	12.00	13.60	007	77699	11-9901
Lindenwold Run Trk. (NJD)	13.60	25.60	002	77700	11-9901
Lindenwold Run Trk. (NJD)	13.80	14.30	LSG	77700	11-9901
Lindenwold Run Trk. (NJD)	16.50	17.90	BSG	77700	11-9901
Lindenwold Run Trk. (NJD)	25.40	27.20	002	77701	11-9901
Lindenwold Run Trk. (NJD)	25.60	27.20	001	77701	11-9901
Beesley's Point Sec. (NJD)	27.00	52.60	007	77706	11-9903
Beesley's Point Sec. (NJD)	42.00	42.90	PSG	77706	11-9903
Beesley's Point Sec. (NJD)	52.60	53.70	007	77707	11-9903
Beesley's Point Sec. (NJD)	53.10	53.50	PSG	77707	11-9903
Delaware EXT.	7.00	8.70	001	12223	11-1143
Swanson St. Yard	7.90	7.90	YRD	13910	11-1143

COST CENTER LISTING FOR PHILADELPHIA DIVISION

Line Name	Mile Post From	Mile Post To	Track	Cost Center	Line Code
M.L. (N.Y. & Phila.) Amtrak	56.80	56.80	001	77525	14-1401
M.L. (N.Y. & Phila.) Amtrak	56.80	56.60	002	77525	14-1401
M.L. (N.Y. & Phila.) Amtrak	56.80	58.60	003	77525	14-1401
M.L. (N.Y. & Phila.) Amtrak	56.80	58.60	004	77525	14-1401
M.L. (N.Y. & Phila.) Amtrak	58.60	76.00	001	77530	14-1401
M.L. (N.Y. & Phila.) Amtrak	58.60	76.00	002	77530	14-1401
M.L. (N.Y. & Phila.) Amtrak	58.60	76.00	003	77530	14-1401
M.L. (N.Y. & Phila.) Amtrak	58.60	76.00	004	77530	14-1401
Lehigh Line	10.80	11.40	001	77849	14-0501
Lehigh Line	10.80	11.40	002	77849	14-0591
Lehigh Line	11.40	16.90	001	77848	14-0501
Lehigh Line	11.40	16.90	002	77848	14-0501
Allentown Yard	87.50	87.50	YRD	17105	14-0521
Bayonne Ind. Trk.	5.00	7.00	004	77846	14-0201
Bayonne Ind. Trk.	5.00	7.00	007	77846	14-0201
Saucon Running Track	54.30	55.70	001	75018	14-0301
Reading Line	88.60	92.60	007	75066	14-0501
Elizabeth Running Trk.	8.90	9.70	003	77845	14-0201
Elizabeth Running Trk.	8.90	9.70	004	77845	14-0201
Elizabeth Running Trk.	9.50	9.70	001	77845	14-0201
Elizabeth Running Trk.	9.50	9.70	002	77845	14-0201
Elizabeth Running Trk.	9.70	10.80	001	77843	14-0201
Elizabeth Running Trk.	9.70	10.80	002	77843	14-0201
Elizabeth Running Trk.	9.70	10.80	003	77843	14-0201
Elizabeth Running Trk.	9.70	10.80	004	77843	14-0201
Elizabeth Sec.	10.80	14.80	001	77841	14-0201
Elizabeth Sec.	10.80	14.80	002	77841	14-0201
Elizabeth Sec.	10.80	14.80	003	77841	14-0201
Elizabeth Sec.	10.80	14.80	004	77841	14-0201
Lehighton Sec.	92.60	93.30	007	75067	14-0501
M.L. (Phila. & Wash.) Amtrak	95.50	120.50	002	77590	13-1201
M.L. (Phila. & Wash.) Amtrak	95.59	120.50	003	77590	13-1201
M.L. (Phila. & Wash.) Amtrak	97.70	103.50	001	77590	13-1201
M.L. (Phila. & Wash.) Amtrak	97.80	111.40	004	77590	13-1201
M.L. (Phila. & Wash.) Amtrak	111.30	120.50	001	77590	13-1201
M.L. (Phila. & Wash.) Amtrak	120.50	128.80	001	77595	13-1201
M.L. (Phila. & Wash.) Amtrak	120.50	128.80	002	77595	13-1201
M.L. (Phila. & Wash.) Amtrak	120.50	128.50	003	77595	13-1201
M.L. (Phila. & Wash.) Amtrak	128.80	135.00	002	77600	13-1201
M.L. (Phila. & Wash.) Amtrak	128.80	135.00	003	77600	13-1201
Landover & R.O.	134.10	134.50	002	13100	13-1211
Landover & R.O.	134.50	136.70	002	13100	13-1211
Landover & R.O.	136.70	138.50	002	13200	13-1211
Landover & R.O.	138.50	138.70	002	13300	13-1211
Frackville Ind.	.00	2.90	007	61124	13-0358
Gettysburg Ind. Trk.	6.30	7.90	007	10100	13-0315
Mt. Hope Ind. Trk.	.40	1.00	007	61132	13-0385



State "One Call" Numbers for Fiber Optics and Utility Notification



The following telephone numbers must be called before performing any work which might endanger fiber optic cables or utilities:

State	In State	Out of State	Open 24 Hours/7 Days	Remarks
Pennsylvania	800-242-1776	412-464-7100	Yes	
Ohio	800-362-2764	Same Number	Yes	
Michigan	800-482-7171	248-647-7344	Yes	
Indiana	800-382-5544	Same Number	Yes	
Illinois	800-892-0123	Same Number	Yes	Except Chicago
	312-744-7000	Same Number	Yes	In Chicago
New Jersey	800-272-1000	908-232-1232	M-F 0600-1900 (1)	
Massachusetts	888-344-7233	617-721-0990	Yes	
New York	800-962-7962	315-437-7333	M-F 0700-1700 (1)	Except New York City
	800-272-4480	718-423-0381	M-F 0700-1700 (1)	In New York City
Maryland, VA and Wash. D.C.	800-257-7777	Same Number	M-F 0700-1700 (1)	Except Delmarva
Delaware and all Delmarva	800-282-8555	800-441-8355	M-F 0700-1800 (1)	
W. Virginia	800-245-4848	412-415-5065	Yes	
Connecticut	800-922-4455	203-281-5435	Yes	

(1) For emergencies only after normal business hours.

Use Phone numbers on reverse to contact telephone companies directly if there is a problem with the above "One Call" Agencies.

Rev. 1/98

In case of emergency (derailment, washout, etc.), unplanned work, or trouble with the "One Call" system, call the company involved directly:

Company	Number
AT&T	800-252-1133
LCI (Litel)	800-860-6485
MCI	800-624-9675
Frontier (RCI)	800-836-3499
Sprint	800-521-0579
Worldcom (Wiltel/MFS)	800-248-0133
Qwest	800-AT-FIBER
Metromedia Fiber Network	888-636-2778
All other companies	Use State "One Call" number

INSTRUCTIONS

"One Call" systems are agencies established in each state to notify utilities when individuals or contractors plan to do any digging that might affect communications, gas, electric, water, sewer, or other utilities. The person responsible for doing the digging is usually required by the law to notify the "One Call" system with two (2) or three (3) business days notice of their intent to dig, although they will accept shorter notice during emergencies.

Fiber optic cable companies and other utilities prefer to receive notice of digging activities through the "One Call" system because it ensures that an appropriate official will be informed of the digging activity.

While state laws may not always apply to Conrail employees while on Conrail property, Conrail's license agreements with the fiber optical cable companies require Conrail to give appropriate notice when performing any activity that could endanger the fiber optic cables. Conrail has agreed to provide notice to those companies by first using the "One Call" system and by the company numbers, if necessary.

CABLE PRINT

ESP621MR

LINE NAME	LINE RD CODE	FROM MILEPOST	TO MILEPOST	STATE	COMPANY	COMPANY PHONE-NUMBER	IN STATE PHONE-NUMBER	OUT STATE PHONE-NUMBER
AMBOY SEC.	10 1425	0.20	13.60	NJ	ATT	800-252-1133	800-272-1000	908-232-1232
BEESELEYS POINT SEC	10 9902	2.30	26.10	NJ	USS	800-521-0579	800-272-1000	908-232-1232
BONHAMTON I.T.	10 1433	0.00	2.70	NJ	ATT	800-252-1133	800-272-1000	908-232-1232
BORDENTOWN R.T. 1&2	10 1125	0.90	4.30	NJ	ATT	800-252-1133	800-272-1000	908-232-1232
BORDENTOWN R.T. 1&2	10 1125	1.07	2.57	NJ	USS	800-521-0579	800-272-1000	908-232-1232
BORDENTOWN SEC.	10 1125	4.30	26.80	NJ	ATT	800-252-1133	800-272-1000	908-232-1232
BRIDGEPORT I.T.	10 0307	0.00	2.10	PA	ATT	800-252-1133	800-242-1776	412-464-7100
BUFFALO LINE	10 1314	258.48	306.20	PA	ATT	800-252-1133	800-242-1776	412-464-7100
BUFFALO LINE	10 1314	304.00	304.85	PA	SCP	717-540-8900		
CAMDEN R.T.	10 9909	0.60	0.70	NJ	ATT	800-252-1133	800-272-1000	908-232-1232
CHEMICAL COAST SEC	10 0205	1.40	5.50	NJ	USS	800-521-0579	800-272-1000	908-232-1232
CHEMICAL COAST SEC	10 0205	1.40	5.50	NJ	ATT	800-252-1133	800-272-1000	908-232-1232
CHEMICAL COAST SEC	10 0211	9.00	19.90	NJ	USS	800-521-0579	800-272-1000	908-232-1232
CHEMICAL COAST SEC	10 0211	9.00	19.90	NJ	ATT	800-252-1133	800-272-1000	908-232-1232
CHEMICAL COAST SEC	10 0211	11.33	14.00	NJ	WTG	800-248-0133	800-272-1000	908-232-1232
CONSTABLE HOOK I.T.	10 0228	1.20	1.61	NJ	NJB	201-420-9932		
DALE SEC.	10 1121	30.00	34.69	PA	MMA	214-918-1750	800-242-1776	412-464-7100
DALE SEC.	10 1121	32.01	36.16	PA	MFS	800-637-2489	800-242-1776	412-464-7100
DALE SEC.	10 1121	33.42	36.20	PA	ATT	800-252-1133	800-242-1776	412-464-7100
DALE SEC.	10 1121	34.77	34.96	PA	MMA	214-918-1750	800-242-1776	412-464-7100
DALE SEC.	10 1121	35.13	37.01	PA	MMA	214-918-1750	800-242-1776	412-464-7100
DEEP WATER POINT I.T.	10 9913	30.50	32.50	NJ	ATT	800-252-1133	800-272-1000	908-232-1232
DELAWARE RIVER EXT.	10 0396	-0.80	0.10	DE	ATT	800-252-1133	800-441-8355	800-441-8355
DELAWARE RIVER EXT.	10 0396	0.55	1.00	DE	ATT	800-252-1133	800-441-8355	800-441-8355
DELAWARE RIVER EXT.	10 0396	1.00	2.10	DE	ATT	800-252-1133	800-441-8355	800-441-8355
DELAWARE RIVER EXT.	10 0396	2.10	2.20	DE	ATT	800-252-1133	800-441-8355	800-441-8355
DELMARVA SEC	10 1223	5.42	6.60	DE	ATT	800-252-1133	800-441-8355	800-441-8355
DELMARVA SEC	10 1223	14.60	97.30	DE	ATT	800-252-1133	800-441-8355	800-441-8355
DELMARVA SEC.	10 1272	97.30	103.30	MD	ATT	800-252-1133	800-441-8355	800-441-8355
DELMARVA SEC.	10 1272	108.20	108.40	MD	C&P	800-282-8555	800-441-8355	800-441-8355
DELMOR I.T.	10 1189	0.00	0.77	PA	ATT	800-252-1133	800-242-1776	412-464-7100
ENOLA BR.	10 1325	51.40	66.80	PA	ATT	800-252-1133	800-242-1776	412-464-7100

CABLE PRINT

ESP621MR

LINE NAME	LINE RD CODE	FROM MILEPOST	TO MILEPOST	STATE	COMPANY	COMPANY PHONE-NUMBER	IN STATE PHONE-NUMBER	OUT STATE PHONE-NUMBER
FAIRLESS SPUR	10 1011	0.00	0.26	PA	ATT	800-252-1133	800-242-1776	412-464-7100
FREEHOLD SEC.	10 1427	5.60	17.50	NJ	ATT	800-252-1133	800-272-1000	908-232-1232
GILLESPIE RUNNING TRACK	10 0261	0.00	2.00	NJ	ATT	800-252-1133	800-272-1000	908-232-1232
HAGERSTOWN SEC.	10 1331	40.10	68.00	PA	USS	800-521-0579	800-242-1776	412-464-7100
HAGERSTOWN SEC.	10 1331	68.00	74.80	MD	USS	800-521-0579	800-257-7777	800-257-7777
HARRISBURG LINE	10 1137	2.30	4.00	PA	CR	8-282-2527	215-618-2527	215-618-2527
HARRISBURG LINE	10 1137	4.00	5.40	PA	MCI	800-624-9675	800-242-1776	412-464-7100
HARRISBURG LINE	10 1137	4.00	5.40	PA	MFS	800-637-2489	800-242-1776	412-464-7100
HARRISBURG LINE	10 0322	5.40	14.20	PA	MFS	800-637-2489	800-242-1776	412-464-7100
HARRISBURG LINE	10 0322	5.40	29.00	PA	MCI	800-624-9675	800-242-1776	412-464-7100
HARRISBURG LINE	10 0322	14.20	21.20	PA	CR	8-282-2527	215-618-2527	215-618-2527
HARRISBURG LINE	10 0322	16.80	29.00	PA	ATT	800-252-1133	800-242-1776	412-464-7100
HARRISBURG LINE	10 0322	19.65	21.47	PA	MMA	214-918-1750	800-242-1776	412-464-7100
HARRISBURG LINE	10 0322	29.00	40.85	PA	MCI	800-624-9675	800-242-1776	412-464-7100
HARRISBURG LINE	10 0322	29.00	58.60	PA	ATT	800-252-1133	800-242-1776	412-464-7100
HARRISBURG LINE	10 0322	41.45	45.65	PA	MCI	800-624-9675	800-242-1776	412-464-7100
HARRISBURG LINE	10 0322	45.65	51.91	PA	MCI	800-624-9675	800-242-1776	412-464-7100
HATCH I.T.	10 1127	2.70	4.20	NJ	ATT	800-252-1133	800-272-1000	908-232-1232
HIGHTSTOWN I T	10 1437	0.20	5.40	NJ	ATT	800-252-1133	800-272-1000	908-232-1232
HIGHTSTOWN SEC.	10 1437	5.40	8.70	NJ	ATT	800-252-1133	800-272-1000	908-232-1232
LANDOVER & "RO" LINE	10 1211	136.20	138.50	DC	ATT	800-252-1133	800-257-7777	800-257-7777
LANDOVER & "RO" LINE	10 1211	136.53	138.50	DC	MCI	800-624-9675	800-257-7777	800-257-7777
LANDOVER & "RO" LINE	10 1211	138.50	138.80	VA	MCI	800-624-9675	800-257-7777	800-257-7777
LANDOVER & "RO" LINE	10 1211	138.50	138.80	VA	ATT	800-252-1133	800-257-7777	800-257-7777
LANE R.T.	10 1421	7.70	8.48	NJ	ATT	800-252-1133	800-272-1000	908-232-1232
LEHIGH LINE	10 0501	33.00	35.90	NJ	ATT	800-252-1133	800-272-1000	908-232-1232
LEHIGH LINE	10 0501	35.90	48.40	NJ	ATT	800-252-1133	800-272-1000	908-232-1232
LURGAN BR.	10 0333	0.20	1.20	PA	ATT	800-252-1133	800-242-1776	412-464-7100
LURGAN BR.	10 0333	0.20	40.20	PA	USS	800-521-0579	800-242-1776	412-464-7100
LURGAN BR.	10 0333	0.28	1.16	PA	SCP	717-540-8900	800-242-1776	412-464-7100
M.L.BOONTON LINE	10 6101	6.96	7.77	NJ	ATT	800-252-1133	800-272-1000	908-232-1232
M.L.BOONTON LINE	10 6101	7.19	7.77	NJ	MMA	214-918-1750	800-272-1000	908-232-1232
M.L.BOONTON LINE	10 6101	7.53	7.74	NJ	SCV	800-272-1000	800-272-1000	908-232-1232
MILLSTONE I.T.	10 1428	0.20	3.00	NJ	ATT	800-252-1133	800-272-1000	908-232-1232

RUN DATE 01/14/98 TIME 10:45:51.3

CONSOLIDATED RAIL CORPORATION

PAGE 3

CABLE PRINT

ESP621MR

LINE NAME	LINE RD CODE	FROM MILEPOST	TO MILEPOST	STATE	COMPANY	COMPANY PHONE-NUMBER	IN STATE PHONE-NUMBER	OUT STATE PHONE-NUMBER
MORRISVILLE LINE	10 1121	0.60	3.87	PA	ATT	800-252-1133	800-242-1776	412-464-7100
MORRISVILLE LINE	10 1121	17.61	30.00	PA	MMA	214-918-1750	800-242-1776	412-464-7100
NEW CASTLE SEC.	10 1228	4.15	2.65	DE	ATT	800-252-1133	800-441-8355	800-441-8355
NEWARK & ELIZABETH I.T.	10 0205	0.00	1.10	NJ	USS	800-521-0579	800-272-1000	908-232-1232
NEWARK & ELIZABETH I.T.	10 0205	0.00	1.10	NJ	ATT	800-252-1133	800-272-1000	908-232-1232
NEWARK & ELIZABETH SEC	10 0205	1.10	1.40	NJ	USS	800-521-0579	800-272-1000	908-232-1232
NEWARK & ELIZABETH SEC	10 0205	1.10	1.40	NJ	ATT	800-252-1133	800-272-1000	908-232-1232
NEWARK & NEW YORK I.T.	10 0203	4.90	6.10	NJ	ATT	800-252-1133	800-272-1000	908-232-1232
NEWARK I.T.	10 6166	8.36	10.07	NJ	MMA	214-918-1750	800-272-1000	908-232-1232
NEWARK I.T.	10 6166	8.36	10.07	NJ	ATT	800-252-1133	800-272-1000	908-232-1232
NEWBURGH BR.	10 6181	10.70	13.80	NY	MCI	800-624-9675	800-242-1776	412-464-7100
NEWBURGH I.T.	10 6181	13.80	19.10	NY	MCI	800-624-9675	800-962-7962	315-437-7333
NORTHERN BR.	10 1441	0.00	1.00	NJ	USS	800-521-0579	800-272-1000	908-232-1232
NORTHERN BR.	10 1441	0.00	1.00	NJ	ATT	800-252-1133	800-272-1000	908-232-1232
NORTHERN R.T.	10 6161	2.70	4.67	NJ	USS	800-521-0579	800-272-1000	908-232-1232
NORTHERN R.T.	10 6161	2.70	4.67	NJ	ATT	800-252-1133	800-272-1000	908-232-1232
NORTHERN R.T.	10 6161	4.69	6.10	NJ	ATT	800-252-1133	800-272-1000	908-232-1232
NORTHERN R.T.	10 6161	6.10	7.58	NJ	ATT	800-252-1133	800-272-1000	908-232-1232
PASSAIC & HARSIMUS LINE	10 1420	0.90	3.30	NJ	USS	800-521-0579	800-272-1000	908-232-1232
PASSAIC & HARSIMUS LINE	10 1420	1.00	3.30	NJ	ATT	800-252-1133	800-272-1000	908-232-1232
PASSAIC & HARSIMUS LINE	10 1421	3.30	4.90	NJ	USS	800-521-0579	800-272-1000	908-232-1232
PASSAIC & HARSIMUS LINE	10 1421	3.30	7.70	NJ	ATT	800-252-1133	800-272-1000	908-232-1232
PEMBERTON I.T.	10 1127	4.20	5.50	NJ	ATT	800-252-1133	800-272-1000	908-232-1232
PEMBERTON I.T.	10 1162	12.60	18.80	NJ	USS	800-521-0579	800-272-1000	908-232-1232
PEMBERTON I.T.	10 1162	18.85	19.30	NJ	USS	800-521-0579	800-272-1000	908-232-1232
PEMBERTON I.T.	10 1162	21.74	23.01	NJ	USS	800-521-0579	800-272-1000	908-232-1232
PEMBERTON I.T.	10 1162	23.34	24.90	NJ	USS	800-521-0579	800-272-1000	908-232-1232
PEMBERTON SEC	10 1162	24.90	24.94	NJ	USS	800-521-0579	800-272-1000	908-232-1232
PEMBERTON SEC	10 1162	25.42	27.53	NJ	USS	800-521-0579	800-272-1000	800-232-1232
PEMBERTON SEC	10 1162	27.70	29.26	NJ	USS	800-521-0579	800-272-1000	800-232-1232
PEMBERTON SEC.	10 1162	18.80	18.85	NJ	USS	800-521-0579	800-272-1000	908-232-1232
PENNS GROVE SEC.	10 9912	8.80	29.70	NJ	ATT	800-252-1133	800-272-1000	908-232-1232
PENNS GROVE SEC.	10 9913	29.70	30.50	NJ	ATT	800-252-1133	800-272-1000	908-232-1232

CABLE PRINT

ESP621MR

LINE NAME	LINE RD CODE	FROM MILEPOST	TO MILEPOST	STATE	COMPANY	COMPANY PHONE-NUMBER	IN STATE PHONE-NUMBER	OUT STATE PHONE-NUMBER
PERTH AMBOY R.T.	10 0510	7.40	9.10	NJ	USS	800-521-0579	800-272-1000	908-232-1232
PITTSBURGH LINE	10 1302	104.90	109.80	PA	ATT	800-252-1133	800-242-1776	412-464-7100
PITTSBURGH LINE	10 1302	105.22	113.50	PA	ATT	800-252-1133	800-242-1776	412-464-7100
PITTSBURGH LINE	10 1302	109.97	110.74	PA	SCP	717-540-8900		
POPES CRK. SEC.	10 1225	24.13	30.98	MD	C&P	301-559-0100	800-257-7777	800-257-7777
POPES CRK. SEC.	10 1225	32.20	38.80	MD	C&P	301-559-0100	800-257-7777	800-257-7777
POPES CRK. SEC.	10 1225	38.80	45.70	MD	C&P	301-559-0100	800-257-7777	800-257-7777
POTTSVILLE BR.	10 0322	58.60	59.80	PA	ATT	800-252-1133	800-242-1776	412-464-7100
RARITAN I.T.	10 0533	19.80	25.00	NJ	ATT	800-252-1133	800-272-1000	908-232-1232
RARITAN I.T.	10 0533	25.00	26.40	NJ	ATT	800-252-1133	800-272-1000	908-232-1232
READING LINE	10 0312	7.50	13.00	PA	ATT	800-252-1133	800-242-1776	412-464-7100
READING LINE	10 0312	21.00	24.00	PA	ATT	800-252-1133	800-242-1776	412-464-7100
READING LINE	10 0312	24.00	34.90	PA	ATT	800-252-1133	800-242-1776	412-464-7100
RIVER LINE	10 1413	2.00	7.29	NJ	ATT	800-252-1133	800-272-1000	908-232-1232
RIVER LINE	10 1413	56.50	132.20	NY	MCI	800-624-9675	800-962-7962	315-437-7333
RIVER LINE	10 1413	72.20	132.20	NY	USS	800-521-0579	800-962-7962	315-437-7333
ROBBINSVILLE I.T.	10 1125	26.80	37.90	NJ	ATT	800-252-1133	800-272-1000	908-232-1232
SAYREVILLE R.T.	10 0225	5.10	11.20	NJ	ATT	800-252-1133	800-272-1000	908-232-1232
SHAMOKIN SEC.	10 0343	145.20	156.20	PA	ATT	800-252-1133	800-242-1776	412-464-7100
SOUTHERN SEC	10 0215	63.00	64.00	NJ	USS	800-521-0579	800-272-1000	908-232-1232
SOUTHERN SEC	10 0215	63.00	65.90	NJ	ATT	800-252-1133	800-272-1000	908-232-1232
THOROFARE R.T.	10 0323	4.87	6.60	PA	ATT	800-252-1133	800-242-1776	412-464-7100
TOMS RIVER I.T.	10 0219	0.00	5.00	NJ	ATT	800-252-1133	800-272-1000	908-232-1232
TRENTON LINE	10 0341	0.30	0.45	PA	ATT	800-252-1133	800-242-1776	412-464-7100
TRENTON LINE	10 0341	0.30	1.60	PA	MCI	800-624-9675	800-242-1776	412-464-7100
TRENTON LINE	10 0341	0.30	1.60	PA	MFS	800-637-2489	800-242-1776	412-464-7100
TRENTON LINE(CITY BR)	10 0309	0.89	2.40	PA	MCI	800-624-9675	800-242-1776	412-464-7100
TRENTON LINE(CITY BR)	10 0309	0.89	2.40	PA	MFS	800-637-2489	800-242-1776	412-464-7100
TRENTON/CSX CONNECTION	10 0341	0.00	0.30	PA	ATT	800-252-1133	800-242-1776	412-464-7100
TRENTON/CSX CONNECTION	10 0341	0.00	0.30	PA	MCI	800-624-9675	800-242-1776	412-464-7100
TRENTON/CSX CONNECTION	10 0341	0.00	0.30	PA	MFS	800-637-2489	800-242-1776	412-464-7100
VINELAND SEC.	10 9909	1.20	1.80	NJ	ATT	800-252-1133	800-272-1000	908-232-1232

CABLE PRINT

ESP621MR

LINE NAME	LINE RD CODE	FROM MILEPOST	TO MILEPOST	STATE	COMPANY	COMPANY PHONE-NUMBER	IN STATE PHONE-NUMBER	OUT STATE PHONE-NUMBER
VINELAND SEC.	10 9909	1.20	1.80	NJ	USS	800-521-0579	800-272-1000	908-232-1232
VINELAND SEC.	10 9909	3.10	8.80	NJ	ATT	800-252-1133	800-272-1000	908-232-1232
WILLIAMSPORT I.T.	10 1331	74.80	80.34	MD	USS	800-521-0579	800-257-7777	800-257-7777
WINCHESTER SEC.	10 1331	80.34	82.10	WV	USS	800-521-0579	800-245-4848	412-323-7111
WINCHESTER SEC.	10 1331	82.10	93.04	WV	USS	800-521-0579	800-245-4848	412-323-7111
WINCHESTER SEC.	10 1331	103.00	106.60	WV	ATT	800-252-1133	800-245-4848	412-323-7111
WINCHESTER SEC.	10 1331	106.60	113.00	VA	ATT	800-252-1133	800-257-7777	301-470-3484
YORK R.T.	10 1332	9.80	12.00	PA	ATT	800-252-1133	800-242-1776	412-464-7100
YORK SEC.	10 1332	2.40	9.80	PA	ATT	800-252-1133	800-242-1776	412-464-7100

LIST OF CRITICAL CLEARANCE LINE OBSTRUCTIONS

A critical structure is an obstruction that marginally permits the movement of dimensional loads.
No work affecting clearance on a critical structure may be attempted without first notifying the
Engineer-Clearances at 8-333-5382

<u>LINE NAME</u>	<u>LINE CODE</u>	<u>TRACK</u>	<u>MILEPOST</u>	<u>OBSTRUCTION</u>
BUFFALO	10-2314	007	241.58	OH 270.58 E. FIRST ST.
BUFFALO	10-2314	007	189.98	TT SUSQ. RIVER
BUFFALO	10-1314	007	283.22	OH PRIVATE RD.
BUFFALO	10-1314	007	256.83	SIG BR @ CP NORRY
BUFFALO	10-1314	WCS	256.83	SIG BR @ CP NORRY
HARRISBURG	10-1143	001	4.60	OH 1.21 S. BROAD ST.
HARRISBURG	10-1143	002	4.60	OH 1.21 S. BROAD ST.
HARRISBURG	10-1137	007	2.20	OH 2.10 34TH ST
HARRISBURG	10-1137	007	3.86	OH 0.14 MONTGOMERY DR.
HARRISBURG	10-1137	007	2.81	OH 1.15 GIRARD AVE.
HARRISBURG	10-1137	007	2.67	I-BEAM 1.33 BELMONT
HARRISBURG	10-0322	001	21.47	OH 21.47 LOCAL RD. 436
HARRISBURG	10-0322	007	25.39	OH 25.39 PIPE
HARRISBURG	10-0322	002	40.00	OH 40.00 WASHINGTON ST.
HARRISBURG	10-0322	001	42.24	OH 42.24 OLD RDG. PIKE
HARRISBURG	10-0322	002	44.57	OH 44.57 RIVER BR.
HARRISBURG	10-0322	007	58.32	OH 58.32 COURT ST.
HARRISBURG	10-0322	007	58.44	OH 58.44 WALNUT ST.
HARRISBURG	10-0318	001	59.04	OH 0.44 CENTER AVE.
HARRISBURG	10-0318	002	59.04	OH 0.44 CENTER AVE.
HARRISBURG	10-0318	001	63.30	OH 4.70 DWIGHT ST.
HARRISBURG	10-0318	002	63.30	OH 4.70 DWIGHT ST.
HARRISBURG	10-0318	002	92.84	OH 34.24 CLEAR SPRING RD.
HARRISBURG	10-0318	002	99.53	OH 40.93 RTE. 743
HARRISBURG	10-0318	007	112.07	OH 53.47 MULBERRY ST.
LANDOVER & RO	10-1211	007	135.74	TUN 135.74 VIRGINIA AVE.
LEHIGH	10-0521	007	106.82	OH 106.82
LEHIGH	10-0501	007	64.55	TUN 64.55 PATTENBURG
LEHIGH	10-0501	MSG	64.55	TUN 64.55 PATTENBURG
LEHIGH	10-0501	007	68.53	OH 68.53 CHURCH ST.
LEHIGH	10-0501	007	68.99	OH 68.99 MILLFORD RD.
LEHIGH	10-0501	001	78.92	OH 78.92 STRAIN ST.(TO PARK)
LEHIGH	10-0501	002	78.92	OH 78.92 STRAIN ST.(TO PARK)
P & H	10-1420	001	0.27	OH 2.75 BALDWIN AVE.
P & H	10-1420	002	0.27	OH 2.75 BALDWIN AVE.
P & H	10-1420	001	0.38	OH 2.86 SUMIT AVE.
P & H	10-1420	001	0.50	WIRE UNDER JFK BLVD.
P & H	10-1420	002	0.70	WIRE UNDER JFK BLVD.
P & H	10-1420	001	0.84	OH 3.32 TONNELE AVE.
P & H	10-1420	002	0.84	OH 3.32 TONNELE AVE.

LIST OF CRITICAL CLEARANCE LINE OBSTRUCTIONS

A critical structure is an obstruction that marginally permits the movement of dimensional loads.
No work affecting clearance on a critical structure may be attempted without first notifying the
Engineer-Clearances at 8-333-5382

<u>LINE NAME</u>	<u>LINE CODE</u>	<u>TRACK</u>	<u>MILEPOST</u>	<u>OBSTRUCTION</u>
P & H	10-1421	001	3.53	TT 4.22 PASSAIC RIVER
P & H	10-1421	002	3.53	TT 4.22 PASSAIC RIVER
P & H	10-1421	002	9.10	OH 9.10 NJT RR
READING	10-0339	007	8.64	OH 3.04 HBG. LINE
READING	10-0339	E. WYE	8.64	OH 3.04 HBG. LINE
READING	10-0360	007	8.51	OH 0.36 PRIVATE RD.
READING	10-0312	001	30.09	OH 30.09 FOURTH ST.
READING	10-0312	002	30.09	OH 30.09 FOURTH ST.
READING	10-0312	001	35.59	TT 0.19 LEHIGH CANAL
RIVER	10-1413	007	0.73	TUN 0.73 WEEHAWKEN
RIVER	10-1413	007	1.53	OH 1.53 TONNELLE AVE.
RIVER	10-1413	007	4.18	OH 4.18 DEL & OSTEGO RR
RIVER	10-1413	007	9.69	OH 9.69 FOOTBRIDGE
RIVER	10-1413	007	14.07	OH 14.07 IVY AVE.
RIVER	10-1413	007	21.03	OH 21.03 MOUNTAINVIEW RD
RIVER	10-1413	007	22.33	OH 22.33 LEBER RD.
RIVER	10-1413	007	24.99	OH 24.99 SNAKE HILL RD.
RIVER	10-1413	007	29.99	TUN 29.99 HAVERSTRAW
RIVER	10-1413	007	33.22	OH 33.22 SAMSONDALE AVE.
RIVER	10-1413	007	35.61	OH 35.61 STONEY PT. RD.
RIVER	10-1413	007	42.65	TUN 42.65 FT MONTGOMERY
RIVER	10-1413	007	46.22	TT 46.22 RIVER INLET
RIVER	10-1413	007	47.74	TUN 47.74 WEST POINT
RIVER	10-1413	007	77.99	OH 77.99 RTE. 9W
RIVER	10-1413	007	86.73	TUN 86.73 KINGSTON
RIVER	10-1413	007	90.25	OH 90.25 ALBANY AVE.
RIVER	10-1413	007	105.79	OH 105.79 CONVEYOR
RIVER	10-1413	007	109.42	OH 109.42 CAUTERSKILL AVE.
RIVER	10-1413	007	110.42	OH 110.42 SUMMIT AVE.
TRENTON	10-0309	007	2.40	OH 2.40 POPLAR ST.
TRENTON	10-0309	007	2.51	OH GIRARD AVE.
TRENTON	10-0320	007	4.93	OH 0.53 WAYNE AVE.
TRENTON	10-0320	007	5.06	OH 0.66 GERMANTOWN AVE.
TRENTON	10-0326	007	38.17	OH 38.17 HOPEWELL RD.
BEESELYS PT.	10-9902	007	6.43	OH 6.43 GREEN ST.
ENOLA BRANCH	10-1325	G	73.25	TUN. 89.25 ENOLA BRANCH
ENOLA BRANCH	10-1325	A	72.77	OH 88.77 OVERVIEW RD.
ENOLA BRANCH	10-1325	B	72.77	OH 88.77 OVERVIEW RD.
ENOLA BRANCH	10-1325	D	73.81	OH 89.81 "O" TRK.

LIST OF CRITICAL CLEARANCE LINE OBSTRUCTIONS

A critical structure is an obstruction that marginally permits the movement of dimensional loads.
No work affecting clearance on a critical structure may be attempted without first notifying the
Engineer-Clearances at 8-333-5382

<u>LINE NAME</u>	<u>LINE CODE</u>	<u>TRACK</u>	<u>MILEPOST</u>	<u>OBSTRUCTION</u>
ENOLA BRANCH	10-1325	G	73.81	OH 89.81 "O" TRK.
ENOLA BRANCH	10-1325	D	73.87	OH 89.87 PGH. M.L.
ENOLA BRANCH	10-1325	G	73.87	OH 89.87 PGH. M.L.
GRAPE LEAD	10-1421	007	4.25	OH 4.25 PATH RR
HAGERSTOWN	10-1331	007	62.77	WALTER AVE.
LURGAN BCH.	10-0333	007	12.02	OH 12.02 CREEK RD.
NAT'L DOCKS SEC.	10-6159	007	0.02	OH 4.21 NEWARK AVE.
NAT'L DOCKS SEC.	10-6159	007	0.75	TUN. 1.18 BERGEN
NORTHERN R.T.	10-6161	007	4.84	OH 4.84 RTE. 3
PT. ROAD BCH.	10-1322	002	38.91	OH 5.12 ENOLA BRANCH
PT. ROAD BCH.	10-1322	007	36.94	OH FLUME
RICHMOND I.T.	10-0341	007	8.07	OH 8.07 OLD YORK RD.
RICHMOND I.T.	10-0341	007	8.83	OH 8.83 AMTRAK
ROBBINSVILLE I.T.	10-1125	007	27.19	OH 27.19 FRANKSWORTH AV.
ROYALTON BCH.	10-1302	007	14.09	OH 96.89 AMTRAK VIADUCT
ROYALTON BCH.	10-1302	007	21.21	OH 104.01 PAXTON ST.
ROYALTON BCH.	10-1302	007	21.22	OH 104.22 PIPE GAS CO.
ROYALTON BCH.	10-1302	007	21.50	OH 104.30 LURGAN BRANCH
SHELLPOT BRANCH	10-1221	001 & 002	3.77	TT 3.77 CHRISTIANA RIVER
SHELLPOT BRANCH	10-1221	001 & 002	5.22	TT 5.22 CHRISTIANA RIVER
VINELAND SEC.	10-9909	007	8.32	OH 8.32 HUNTER ST.
WASHINGTON SEC.	10-6192	007	80.23	OH 80.23 S. MAIN ST.
YORK SEC.	10-1332	007	7.02	OH 62.98 BRICK YARD RD.

AUTOMATIC EQUIPMENT IDENTIFICATION TAG READERS

PHILADELPHIA DIVISION

LINE NAME	MILEPOST	REFERENCE
PITTSBURGH LINE	MP 119.0	DUNCANNON
HARRISBURG LINE	MP 2.5 MP 9.2 MP 17.5 MP 24.5 MP 112.2	WEST FALLS ROCK ABRAMS SCALE CP FORGE HARRISBURG EAST
BUFFALO LINE	MP 199.6 MP 228.9 MP 286.7	MCELHATTEN SCALE MUNCY HARRISBURG NORTH
LEHIGH LINE	MP 11.6 MP 35.7 MP 84.5 MP 87.0 MP 91.9	OAK ISLAND WEST CP BOUNDBROOK CP JU ALLEN TOWN SCALE CP CATY
P & H LINE	MP 8.0	CP BUD
READING LINE	MP 35.1	CP BURN
RIVER LINE	MP 7.1	LITTLE FERRY
BAY SHORE CONN RR	MP 0.2	BAYSHORE LEAD
BORDENTOWN SEC.	MP 4.0	CP HATCH
CHEMICAL COAST	MP 1.4	CP PN
DELMARVA SEC.	MP 14.8	PORTER
NATIONAL DOCKS	MP 4.2	CP GREEN
NAVE -CROXTON RT	MP 4.3	CROXTON
SHELLPOT R.T.	MP 1.2 MP 3.8	N/E YARD S/E YARD
VINELAND SEC.	MP 2.3	CP BROWN
LANDOVER LINE	MP 136.7	POT YARD
AMTRAK	MP 92.0	BAYVIEW SOUTH
ENOLA BR.	MP 69.3	STELL
LURGAN BR.	MP 40.1	LURGAN
POPES CREEK SEC	MP 13.8	BOWIE
PORT ROAD BR	MP 1.8	PERRYVILLE
SPARROWS POINT I.T.	MP 0.3	SPARROWS POINT



HIGH CAR DETECTORS


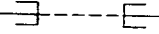
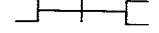

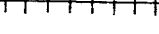


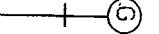
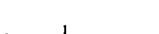
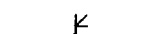

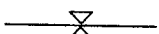





PHILADELPHIA DIVISION

<u>LINE</u>	<u>LOCATION</u>	<u>MP</u>	<u>TYPE</u>
LEHIGH LINE	NEWARK	10.5	HCD
	READ VALLEY	39.8	HCD
P & H LINE	HACK	1.6	HCD
RIVER LINE	CP-SK	132.9	HCD
TRENTON LINE	CP LAUREL HILL	3.0	HCD
	GLENMOORE	38.5	HCD

PROGRAM LEGEND

<u>CONDITIONS</u>	<u>CODE</u>
GRINDING	YEAR LAST GROUND
SURFACING	YEAR LAST SURFACED
TIES	YEAR LAST TIED
UNDERCUTTING	YEAR LAST UNDERCUT
RAIL	WEIGHT/ CONDITION /YEAR
WEIGHT:	ON RAIL WEIGHTS OF OVER 100 LBS THE NUMBER 1 IS DROPPED.
CONDITION:	NEW = - FIT = F
YEAR:	LAST 2 DIGITS OF YEAR LAID
WELDED RAIL	CWR IS DENOTED BY //////////////////////////////////
BALLAST CLEANING	YEAR LAST CLEANED
TONNAGE	(MGT) IN MILLION GROSS TONS
TIMETABLE SPEED	PASSENGER/FAST FREIGHT/FREIGHT
SPECIAL:	(25) = LOCAL ORDINANCE
FIBER OPTICS	////////////////////////////////////
PROGRAMMED WORK	_____
SURFACE AFTER RAIL	----- 00 88

CHART LEGEND

M/W TEST LOCATION	-----	
TUNNEL	-----	
BRIDGE (OH & UG)	-----	
LONG BRIDGE	-----	
RR XING	-----	
PUB RD XING (GRADE)	-----	
PUB RD XING (GRADE) (W/FLSH)	-----	
PUB RD XING (GRADE) (W/FLSH & GATES)	-----	
PRIVATE RD XING	-----	
AUTOMATIC SIGNAL	-----	
CURVE LUBRICATOR	-----	
DRAGGING EQUIP DET	-----	
HOT BOX DET (IPT. DIR. TRAFFIC)	-----	
HOT BOX & DRAG EQUIP (WITHIN 250')	-----	
TIMETABLE M.P.	-----	
VALUATION M.P.	-----	
ENDANGERED PLANT SPECIES	-----	

GRINDING			98	
SURFACING			97	
TIES			97	
UNDERCUTTING				
RAIL CLEAN		36-93	40-76	
TONNAGE(MGT)			40	90
T T SPEED	35/35	55/50		75/50

002

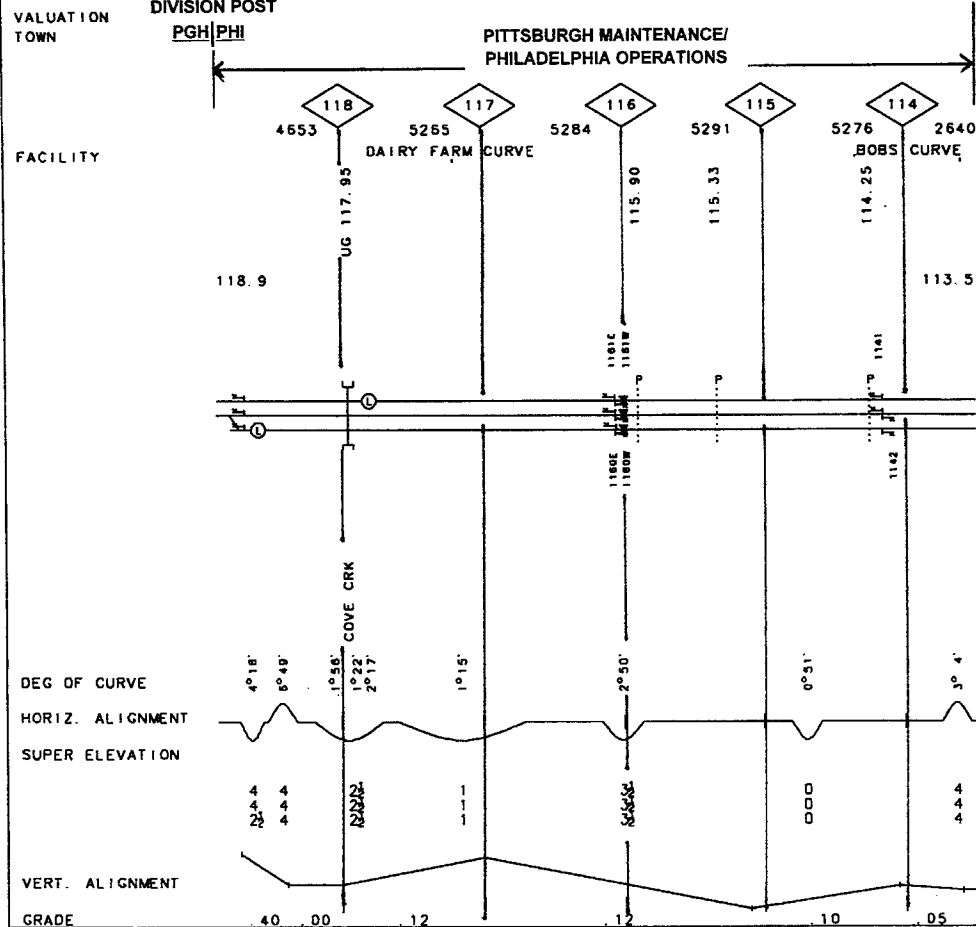
GRINDING			98	
SURFACING			98	
TIES			98	
UNDERCUTTING				
RAIL CLEAN		36-96	40-71	
TONNAGE(MGT)		86	52.0	85
T T SPEED	35/35	55/50		75/50

001

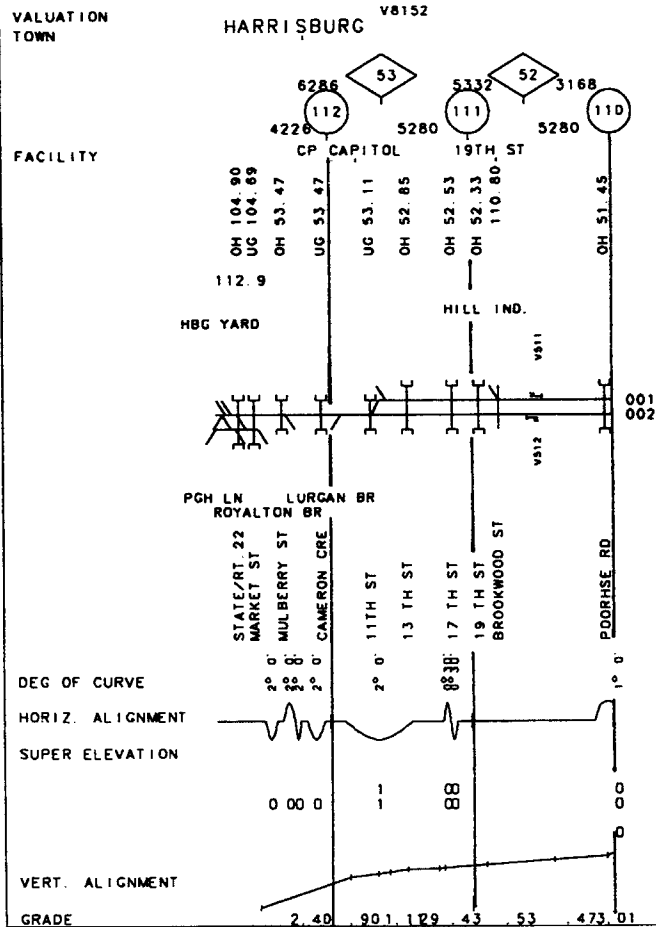
GRINDING			98	
SURFACING			96	
TIES			96	
UNDERCUTTING				
RAIL CLEAN			32F84	
TONNAGE(MGT)			21.2	
T T SPEED	35/35	55/50		75/50

SCS

FIBER OPTICS



GRINDING		98				98
SURFACING		97	96			96
TIES			89			94
UNDERCUTTING						89
RAIL	/	/	/	/	/	36.98
BAL CLEAN						98
(TONNAGE(MG))	93	2				51.9
T SPEED		30				40



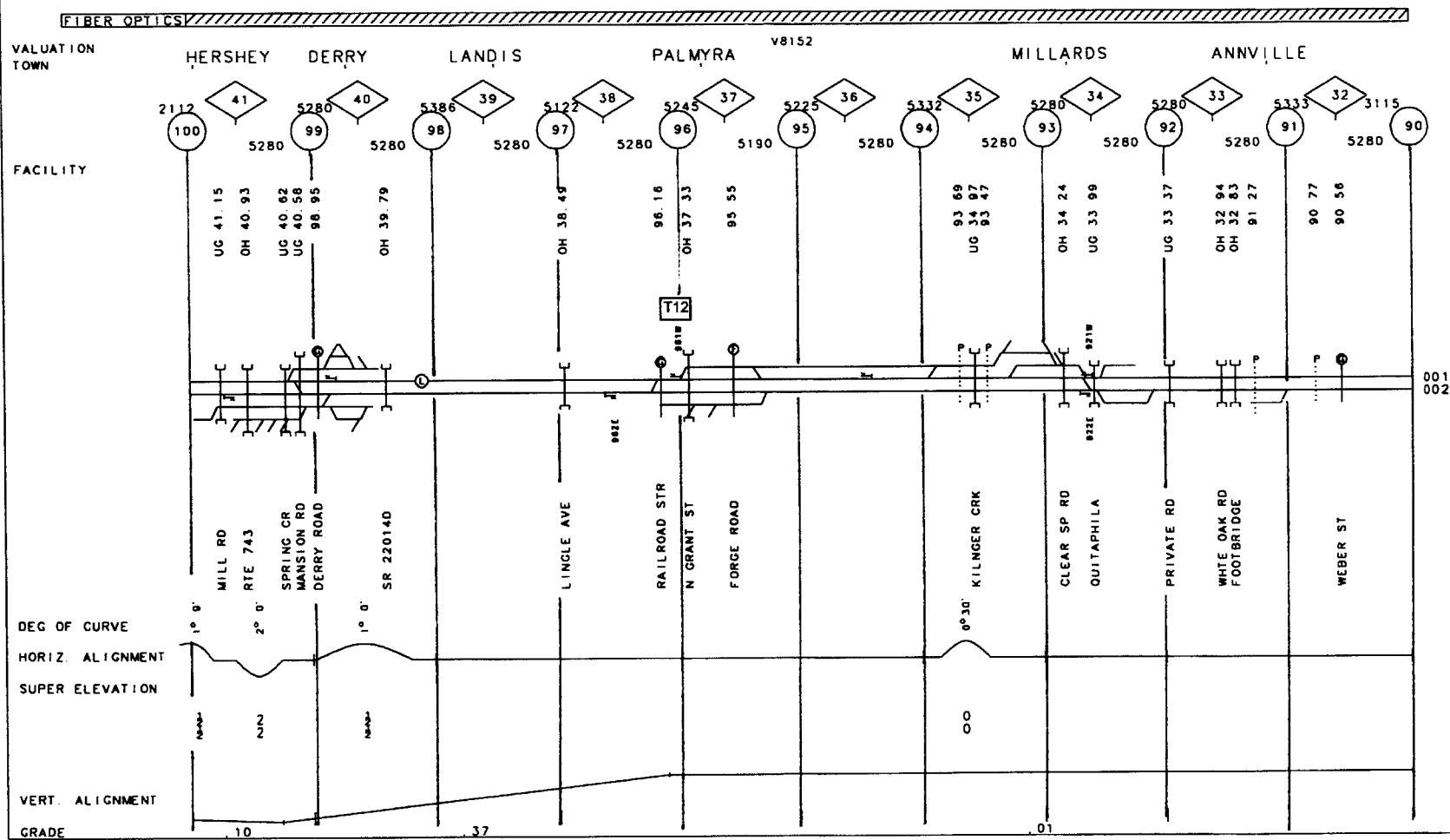
GRINDING			98		
SURFACING		96			97
TIES			94		
UNDERCUTTING			88		
RAIL CLEAN			86-88		
TONNAGE (MGT)	51.9		98	52.0	51.8
TY SPEED		40			

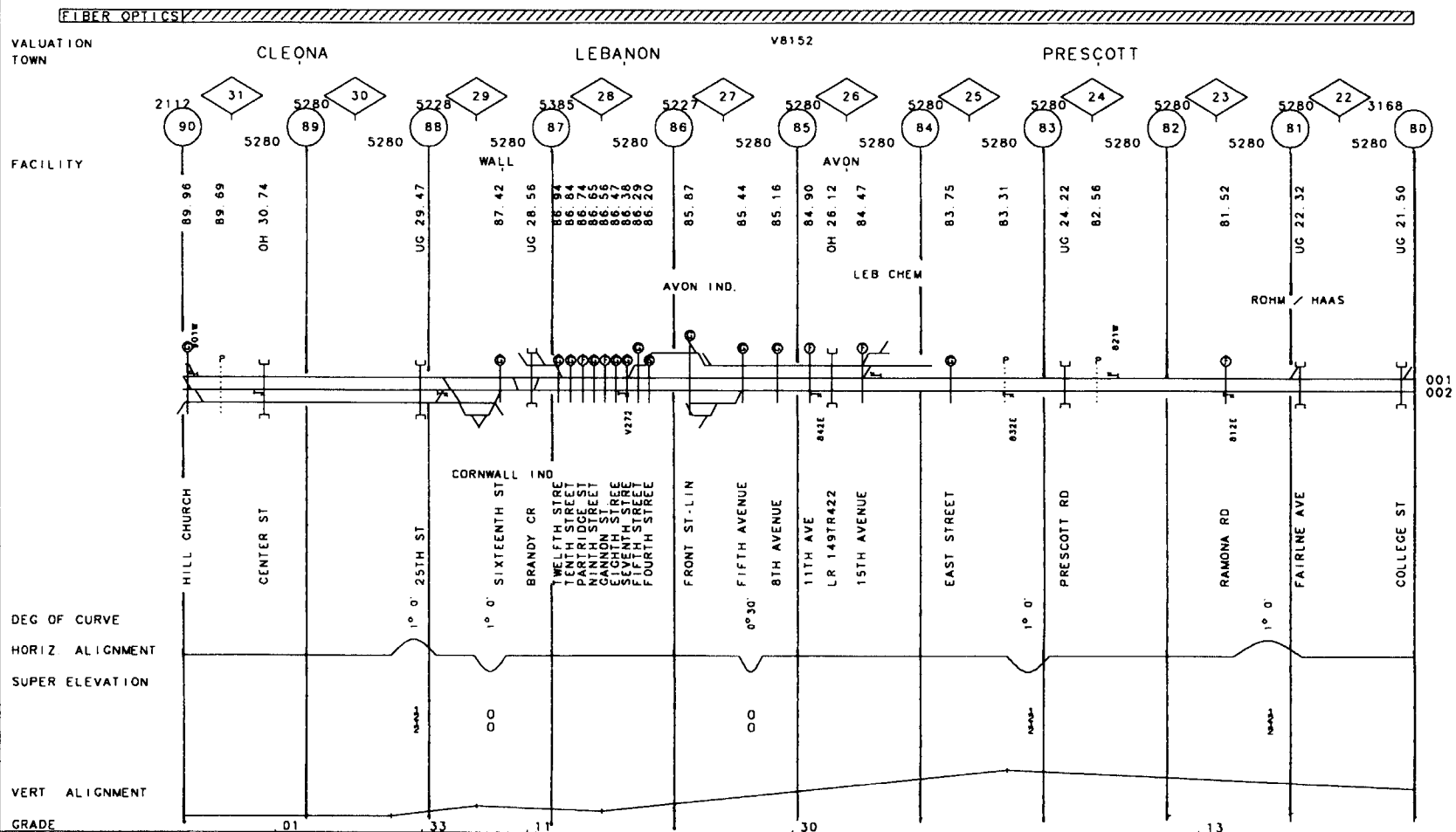
002

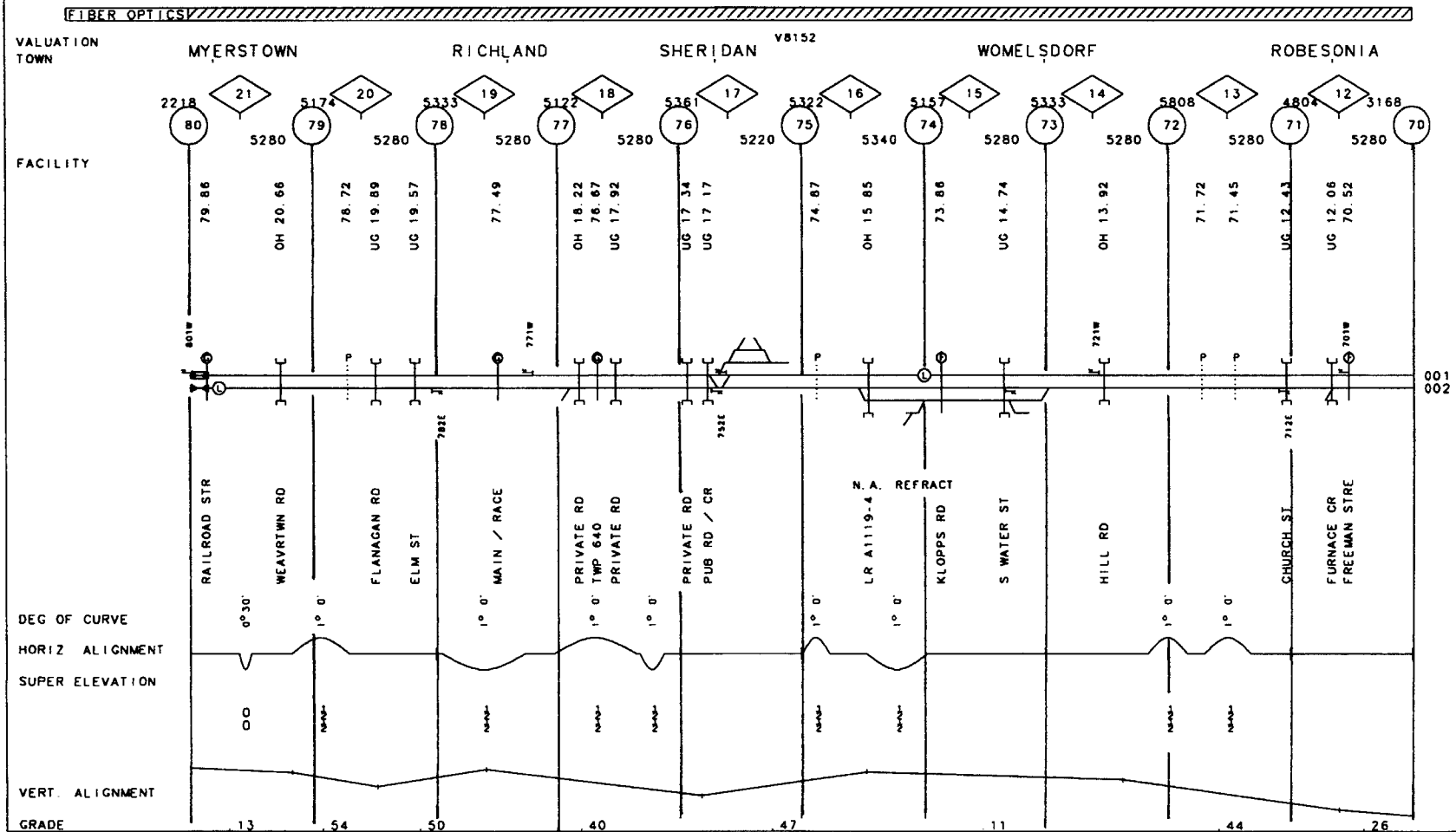
001
002
002

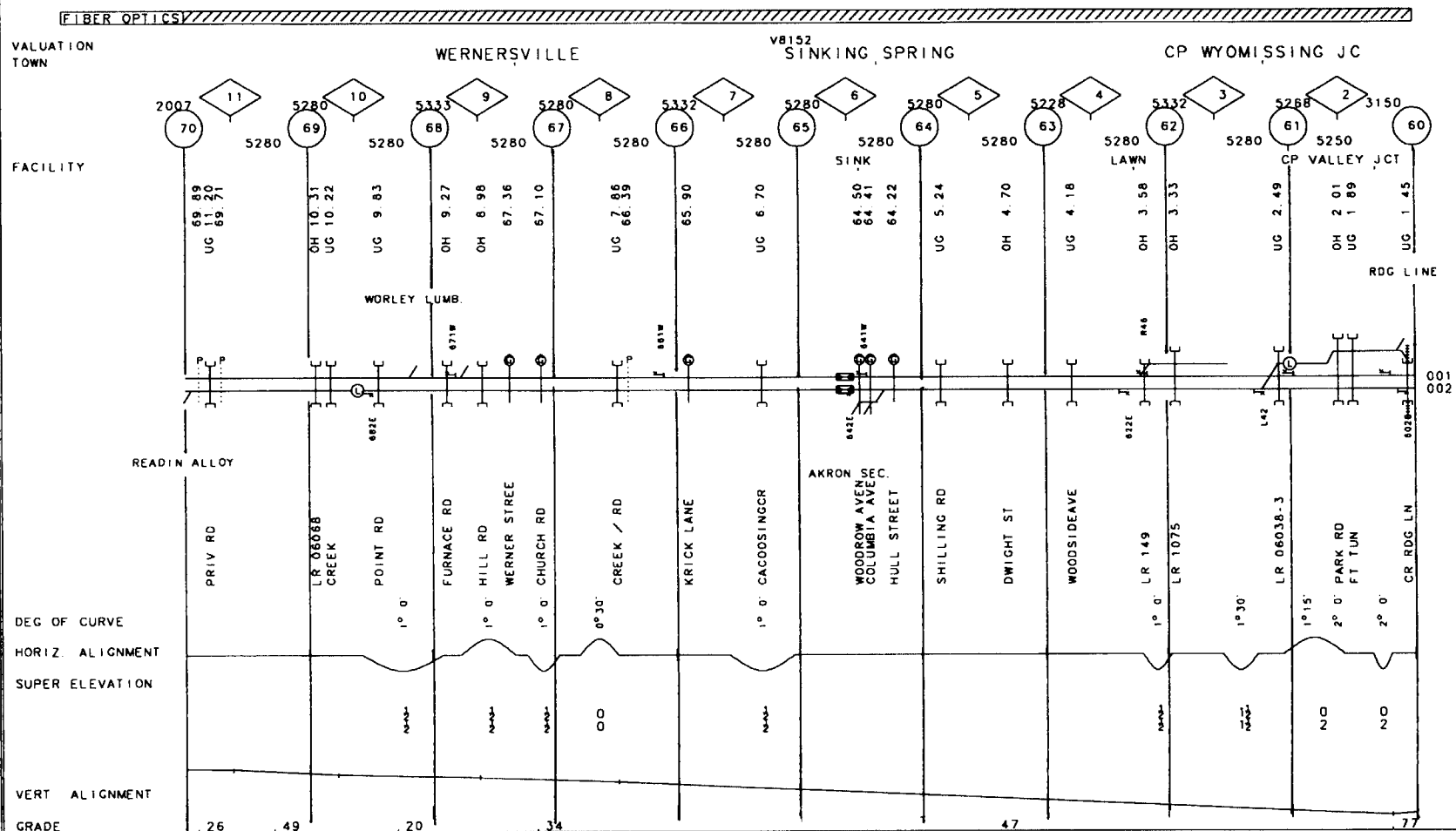
DEG OF CURVE
HORIZ ALIGNMENT
SUPER ELEVATION

VERT. ALIGNMENT
GRADE

[illegible]

[illegible]

[illegible]

002

GRINDING	98
SURFACING	98
TIES	91
UNDERCUTTING	
RAIL	33F83
BAL CLEAN	82
TONNAGE(MGT)	14.1
T Y SPEED	30 11.0

001

GRINDING	98	002	007
SURFACING	97		
TIES	88		
UNDERCUTTING			
RAIL	36-98	00-28	
BAL CLEAN	95		
TONNAGE(MGT)	13.6		
T Y SPEED	30 11.0	10	

007

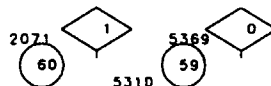
50

FIBER OPTICS

VALUATION
TOWN

V8152

READING



FACILITY

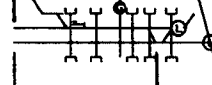
CENTER

1 00
OH 0 82
OH 59 25
OH 0 51
OH 0 44
UG 0 29
58.6

PARRISH I.T.

POTTSVILLE BR

581W



HBG. LN

SCH AVE
FRONT ST
THIRD STREET
FOURTH ST
CENTRE AVE
SIXTH ST

DEG OF CURVE

HORIZ. ALIGNMENT

SUPER ELEVATION

VERT. ALIGNMENT

GRADE

77

15

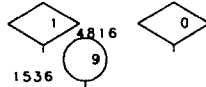
GRINDING	98
SURFACING	98
TIES	93
UNDERCUTTING	
RAIL	35-97
RAIL CLEAN	98
TONNAGE (MCT)	72.4
TY SPEED	25

007

FIBER OPTICS

VALUATION
TOWN

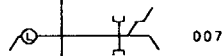
V8125
VALLEY JCT.



FACILITY

CP TULP

9.4
8.4
RDG LINE



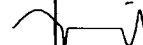
HBC LINE

PARK ROAD

DEG OF CURVE

2° 0' 1° 30' 1° 30' 1° 30'

HORIZ ALIGNMENT



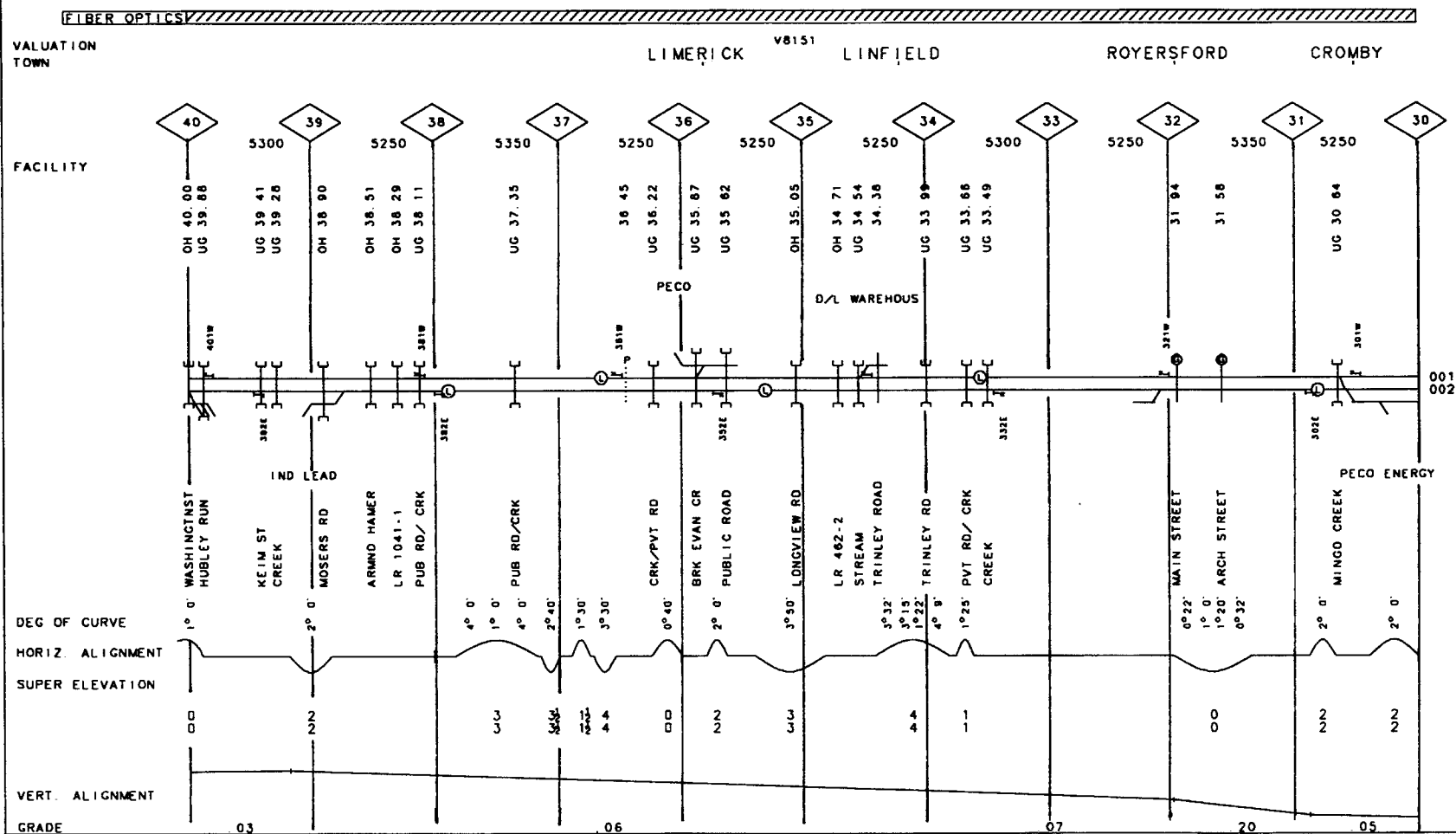
SUPER ELEVATION

0 0 3 1/2

VERT. ALIGNMENT

GRADE

00

[illegible]

VALUATION
TOWN

PHOENIXVILLE

VB151
PERKIOMEN VALLEY FORGE

NORTH ABRAMS

FACILITY

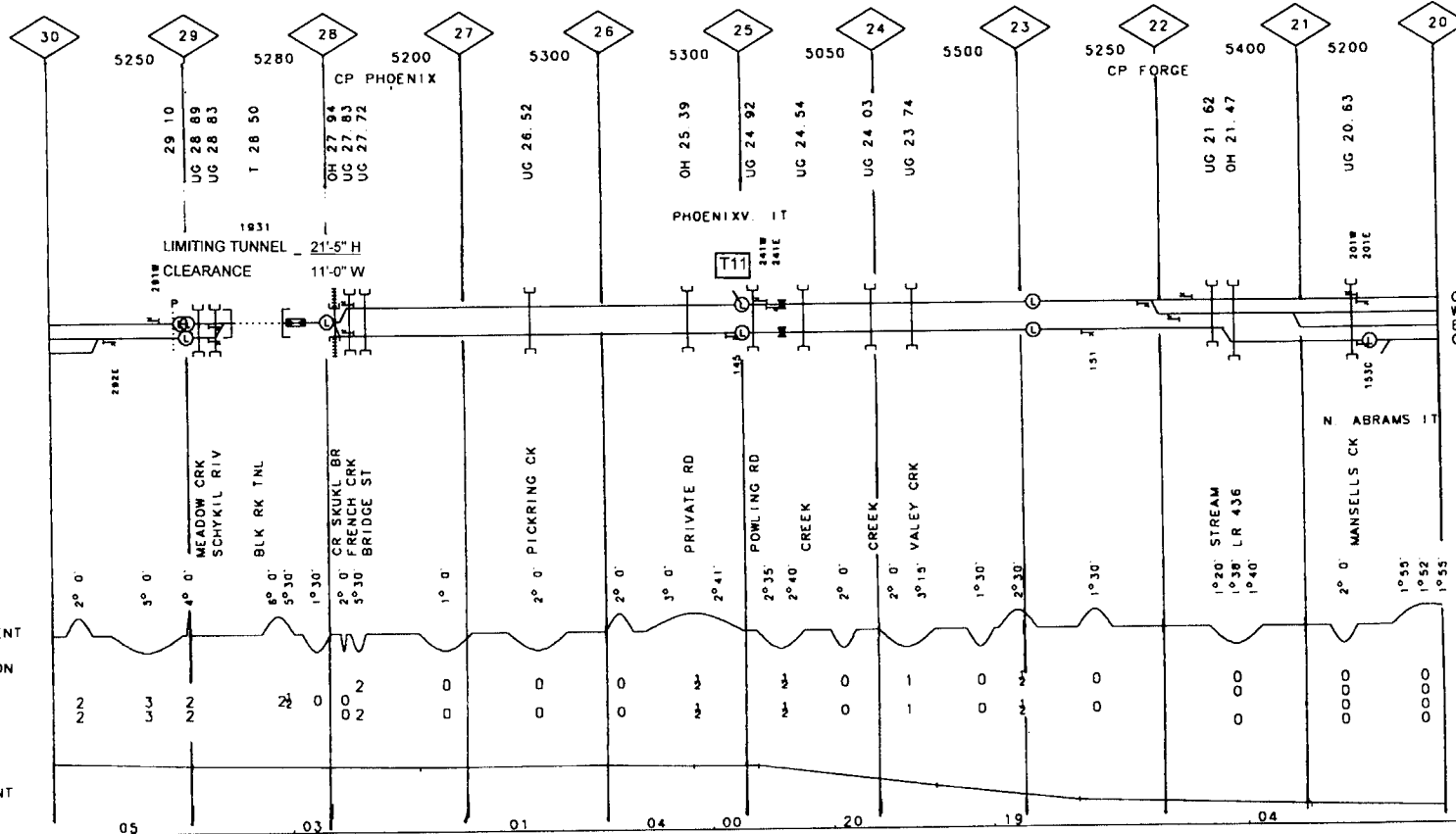
DEG OF CURVE

HORIZ. ALIGNMENT

SUPER ELEVATION

VERT. ALIGNMENT

GRADE



FIBER OPTICS

T11 - SPRING FROG BY ABC (PANELED BY POHL)

GRINDING	98	001	007	0071
SURFACING	98			
TIES	98			
UNDERCUTTING	98			
RAIL	32-89			
BAL. CLEAN	98			
TONNAGE (MGT)	18.9		42.8	95
T T SPEED	50	35	130	30

GRINDING	98	002
SURFACING	98	
TIES	98	
UNDERCUTTING	98	
RAIL	32-89	
BAL. CLEAN	98	
TONNAGE (MGT)	23.8	
T T SPEED	50	35 130

GRINDING	98	002
SURFACING	98	
TIES	98	
UNDERCUTTING	98	
RAIL	32-89	
BAL. CLEAN	98	
TONNAGE (MGT)	14.0	
T T SPEED	50	40

WRN	98	98	90	1
	97	90		
	30F69	31F98		
	7.9	82	7.7	
	15			

ERN	83	84	80
	140F73		
	0.2	82	
	15		

GRINDING	98	002
SURFACING	98	
TIES	98	
UNDERCUTTING	98	
RAIL	32F92	
BAL. CLEAN	98	
TONNAGE (MGT)	14.2	
T T SPEED	40	100

001

WRN

ERN

002

001

WRN

ERN

002

N ABRAMS IT

GRINDING	98
SURFACING	93 91 97
TIES	91
UNDERCUTTING	31F92 31F92
RAIL	31F92 31F92
BAL. CLEAN	98
TONNAGE(MGT)	26.4
T T SPEED	500 140

GRINDING	98
SURFACING	90 96 90
TIES	90 90 90
UNDERCUTTING	31F92 40F73 40F73 31F89 32F91 32F91 30F69 30F73
RAIL	31F92 40F73 40F73 31F89 32F91 32F91 30F69 30F73
BAL. CLEAN	7.7 82 17.9
TONNAGE(MGT)	15
T T SPEED	500

GRINDING	83
SURFACING	84 80 97
TIES	80
UNDERCUTTING	30-67 31F97
RAIL	30-67 31F97
BAL. CLEAN	82
TONNAGE(MGT)	0.2
T T SPEED	15

GRINDING	98
SURFACING	95
TIES	96
UNDERCUTTING	32F92 31F92
RAIL	32F92 31F92
BAL. CLEAN	87 93
TONNAGE(MGT)	14.2
T T SPEED	30

WRN 001

002

FIBER OPTICS

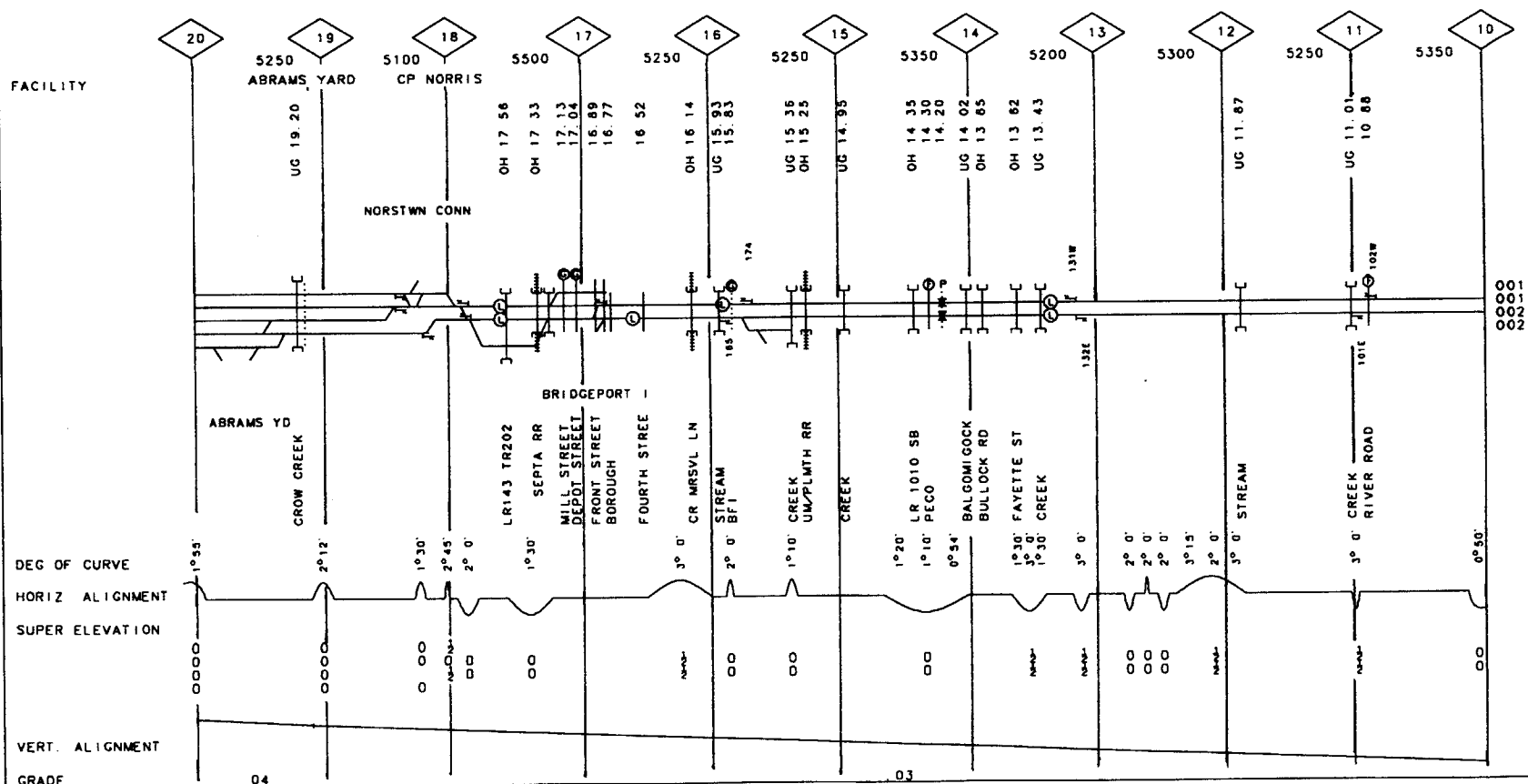
VALUATION
TOWN

BRIDGEPORT SWEDELAND

VB151

W. CONSHOHOCKEN

WOODLANE




001
001
002
002

25

[illegible]

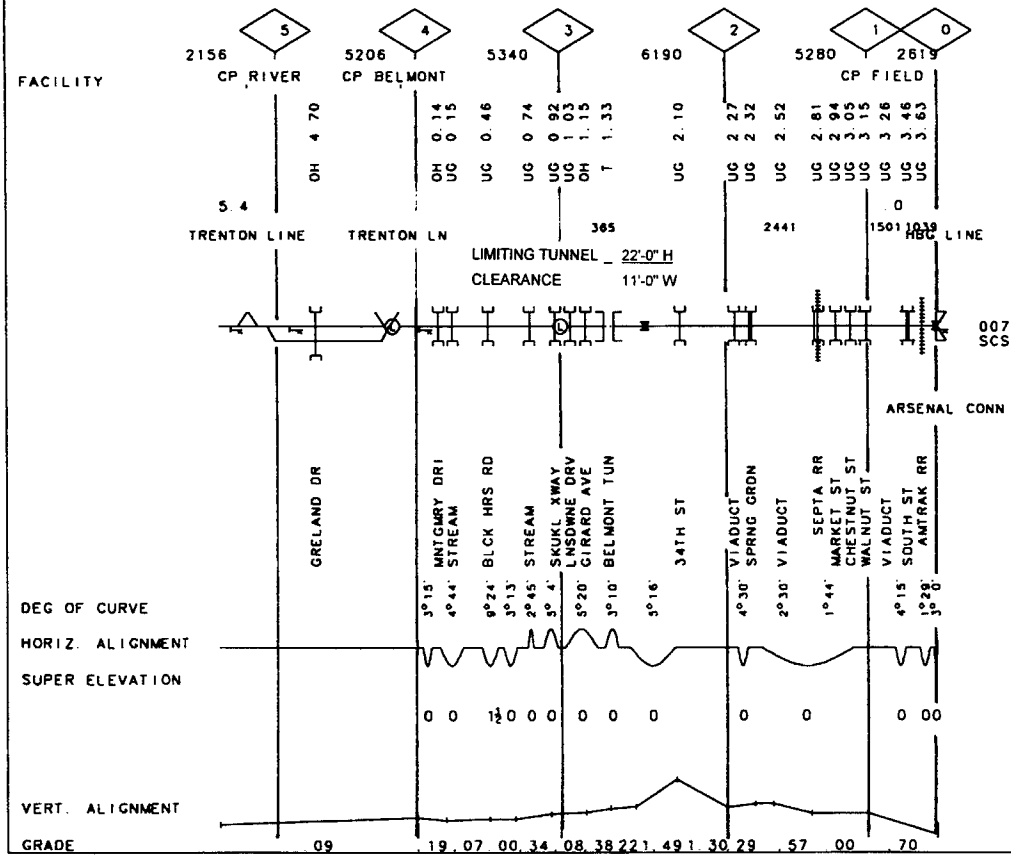
[illegible]

GRINDING	
SURFACING	
TIES	
UNDERCUTTING	
RAIL	
BAL CLEAN	
TONNAGE (MGT)	
TY SPEED	25

VALUATION
TOWN

CP FALLS

v8151 | v7001

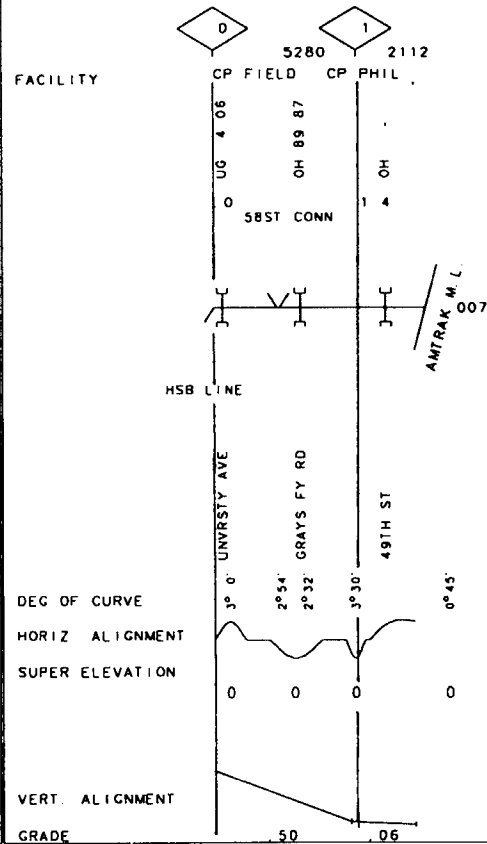


GRINDING		98
SURFACING	84	75P
TIES		73
UNDERCUTTING		
RAIL	40F84	
BAL CLEAN		
TONNAGE (MGY)	83	
TY SPEED	10	

007

FIBER OPTICS

VALUATION V7001/V7080
TOWN CP ARSENAL



GRINDING		98			96			94	
SURFACING		96		97	84		91		76E
YES		96					91		76
UNDERCUTTING									
RAIL		31F84		33F87		31F84			59-23
BAL CLEAN				88					
TONNAGE(MGT)		3 5				3 7			
TY SPEED	151	30			15	3 7		10	

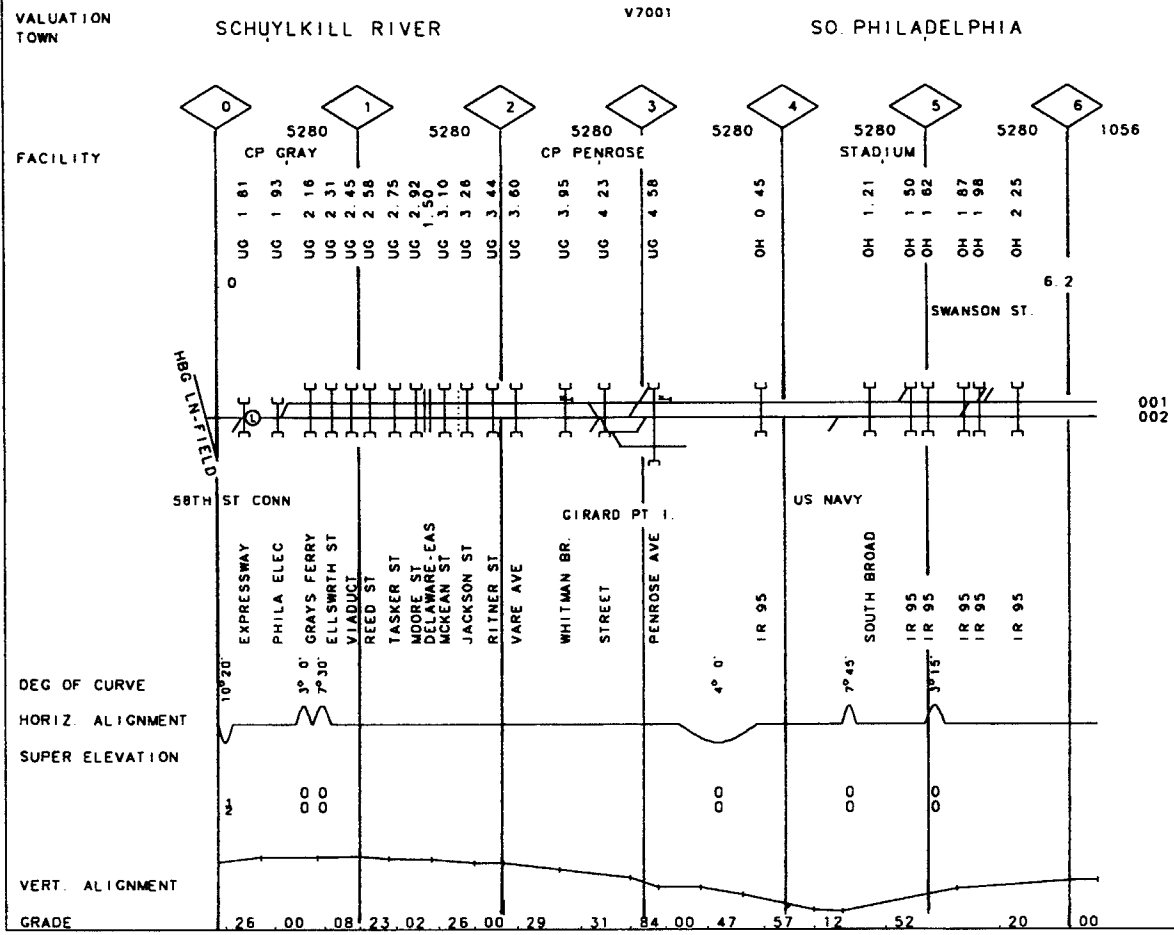
001

GRINDING	007	002			94			96		94
SURFACING	87			96		97	84		91	
YES	87			96					91	
UNDERCUTTING										
RAIL	31F84		31F84		33F87		31F84			59-23
BAL CLEAN					88					
TONNAGE(MGT)	10 4		6 9				3 7			
TY SPEED	15	151	30			15	3 7		10	

002



FIBER OPTICS



GRINDING	98
SURFACING	90
TIES	90
UNDERCUTTING	
RAIL	32F98
BAL. CLEAN	98
TONNAGE(MGT)	2.6
TY SPEED	30

002

GRINDING	98	001	007						
SURFACING	97		97	98	98	97		97	
TIES	92				92				
UNDERCUTTING									
RAIL	36-95			36-95					
BAL. CLEAN	98			98					
TONNAGE(MGT)	73.6			75.0					
TY SPEED	40			40					

007

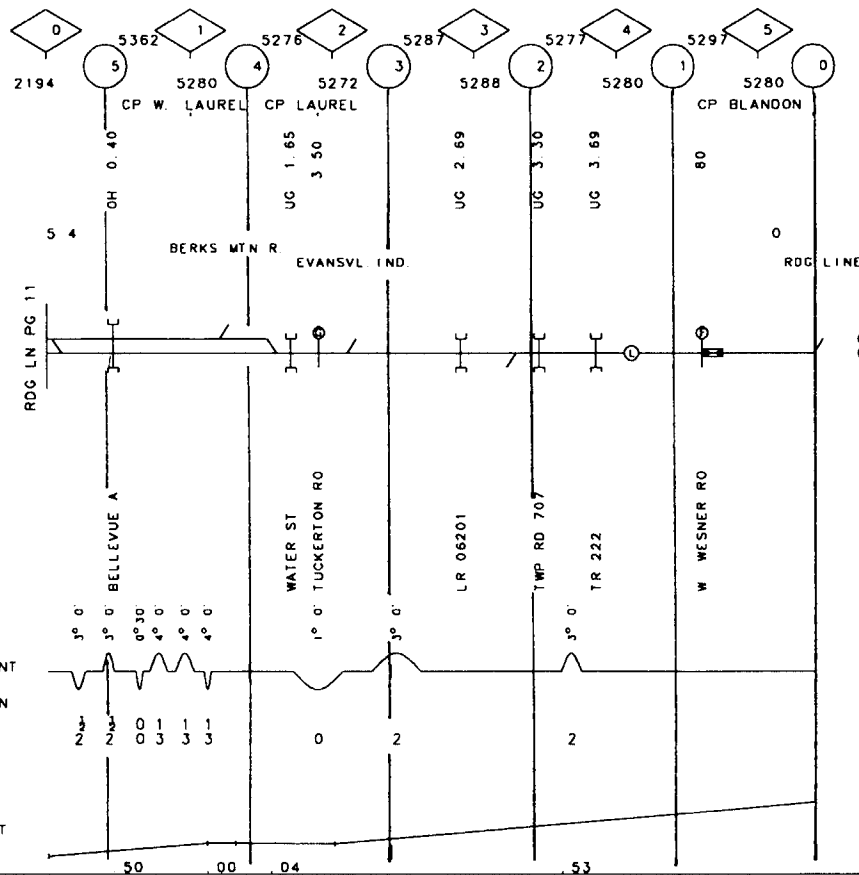
FIBER OPTICS

VALUATION
TOWN

BELT

VB126

FACILITY



002
007

DEG OF CURVE

HORIZ ALIGNMENT

SUPER ELEVATION

VERT. ALIGNMENT

GRADE

GRINDING		98
SURFACING		98
TIES		98
UNDERCUTTING		98
RAIL		52F85
BAL. CLEAN		85 66
TONNAGE(MGT)		37 0
T T SPEED		50

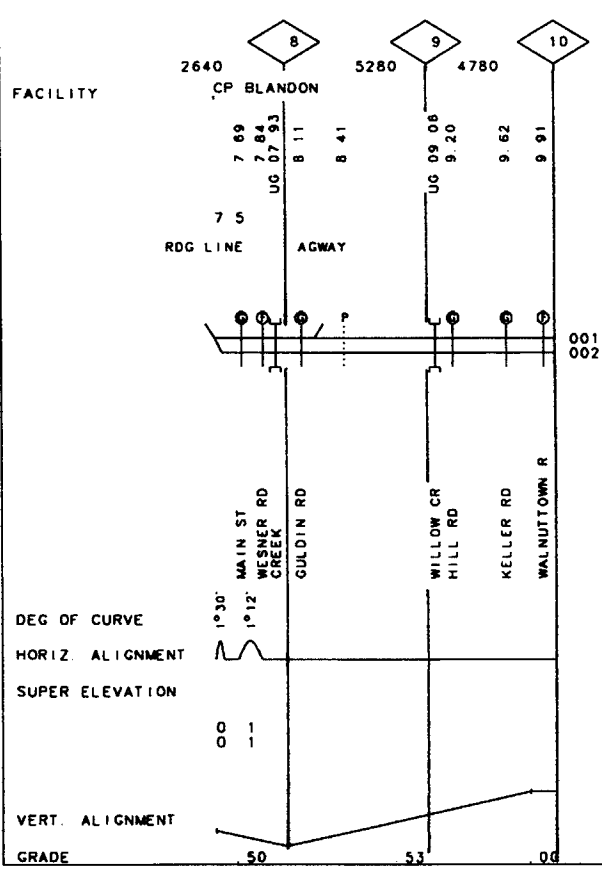
001

GRINDING		98
SURFACING		97
TIES		97
UNDERCUTTING		98
RAIL		52-82
BAL. CLEAN		98
TONNAGE(MGT)		38 8
T T SPEED		50

002

FIBER OPTICS

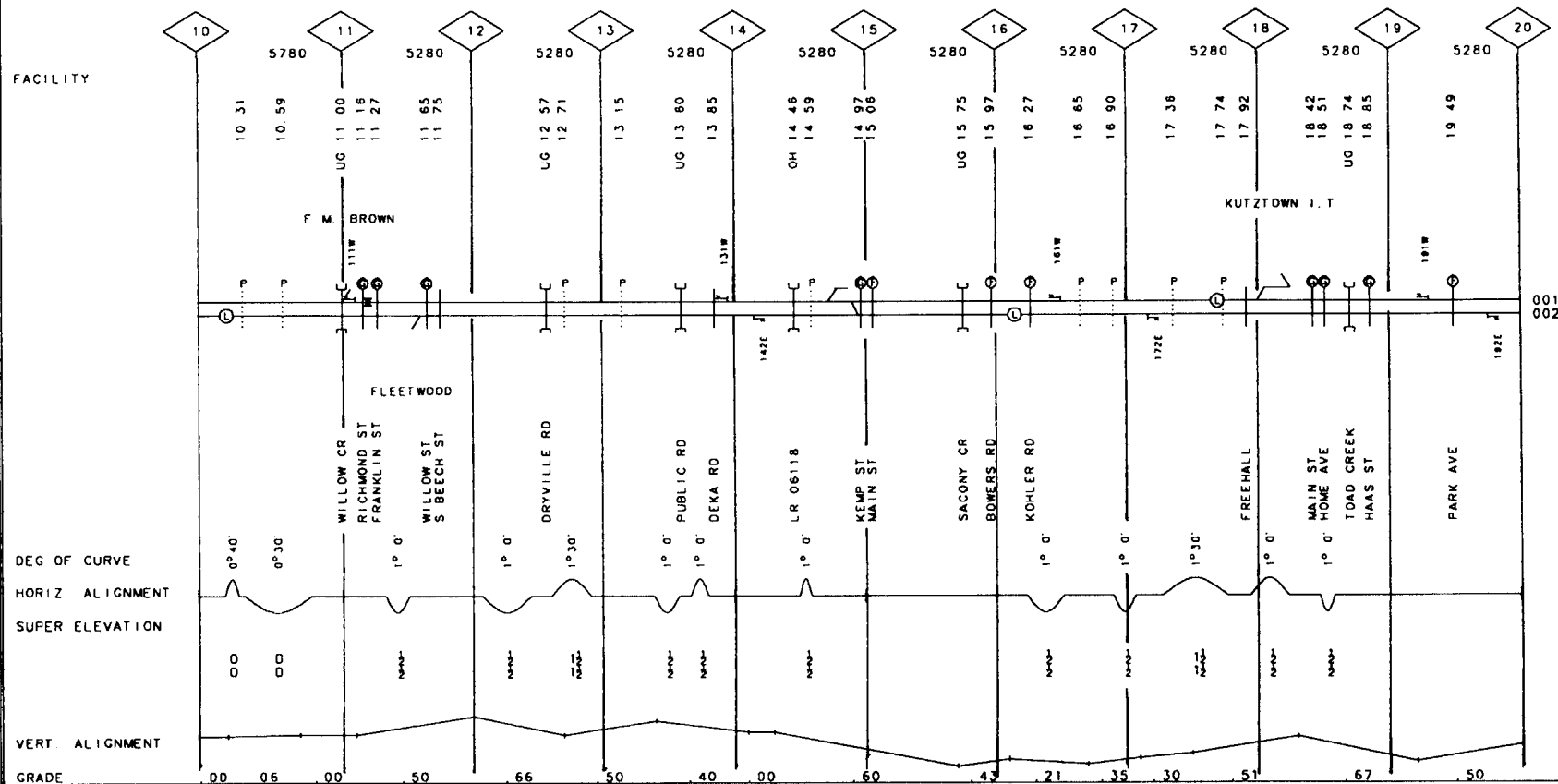
VALUATION TOWN BLANDON V8109

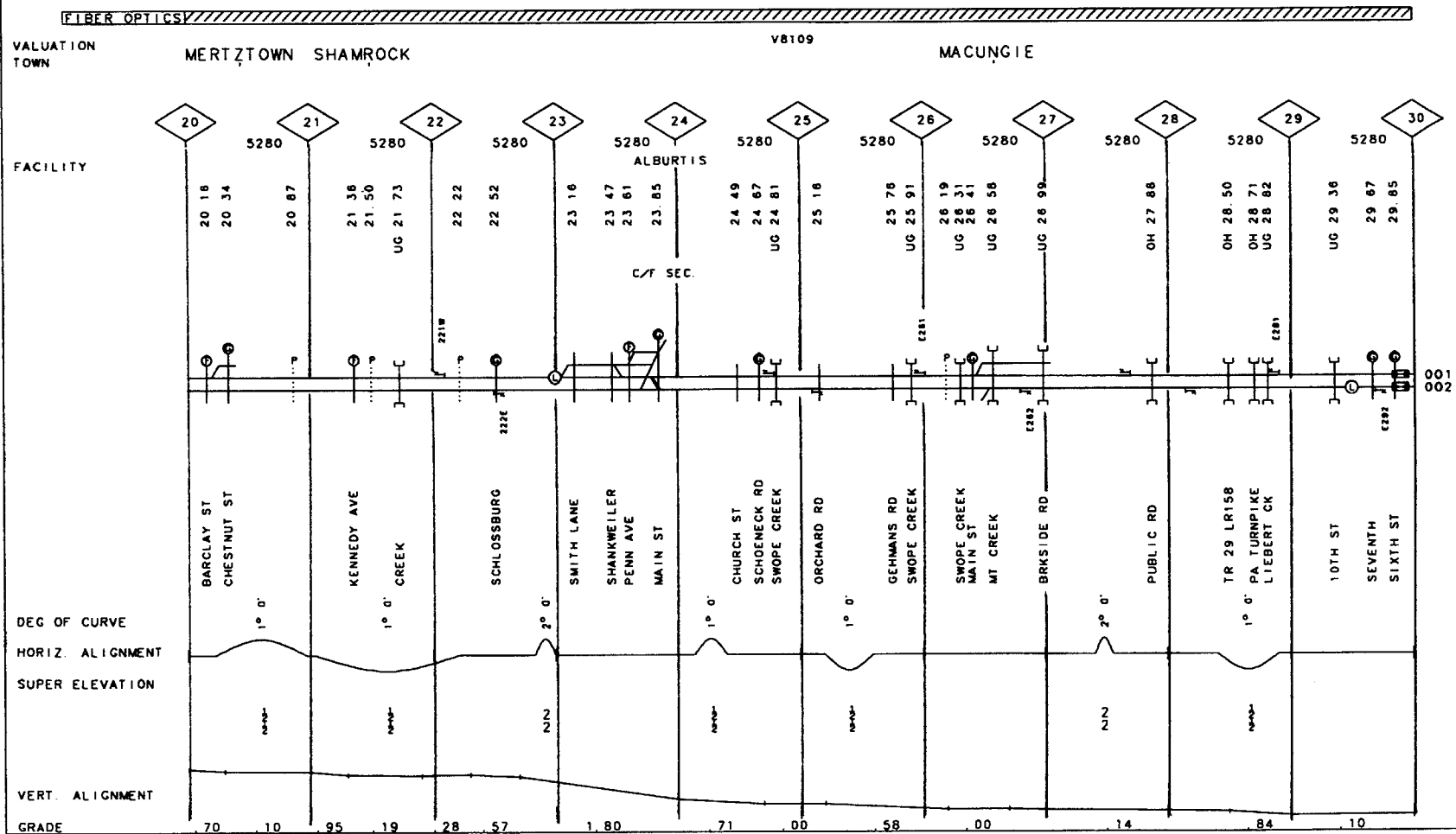


001
002

FIBER OPTICS

TOPTON HANCOCK



[illegible]

002

FIBER OPTICS

FACILITY



REV. 01/01/99

MP	88.60	- MP	92.60
	92.60		93.00

27
PA

GRINDING		97	
SURFACING	93		93
TIES		93	
UNDERCUTTING			
RAIL	31F85 V40F85		
BAL. CLEAN	91		
TONNAGE (MGT)		3.8	
T-Y SPEED		25	

GRINDING		97		98
SURFACING			91	
TIES		91		91
UNDERCUTTING				
RAIL	32-79 V40F85			
BAL. CLEAN		88		86
TONNAGE (MGT)		8.6		12.0
T-Y SPEED		40		50

WCS

007

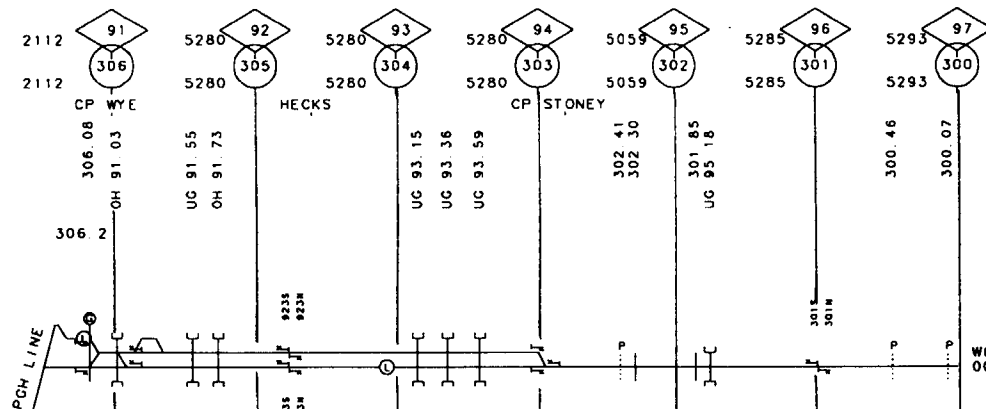
FIBER OPTICS

VALUATION
TOWN

ROCKVILLE

v7008/v7462
DAUPHIN

FACILITY



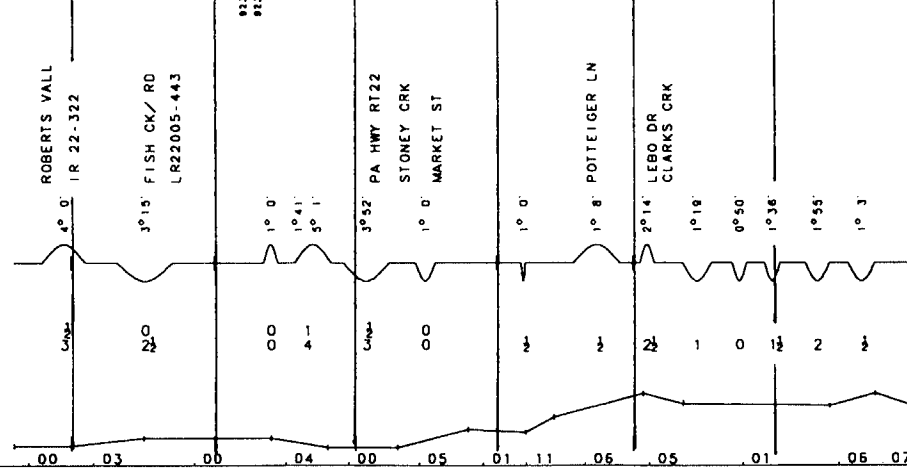
DEG OF CURVE

HORIZ ALIGNMENT

SUPER ELEVATION

VERT. ALIGNMENT

GRADE



007ECS

V7462

HALIFAX

FACILITY



ECS

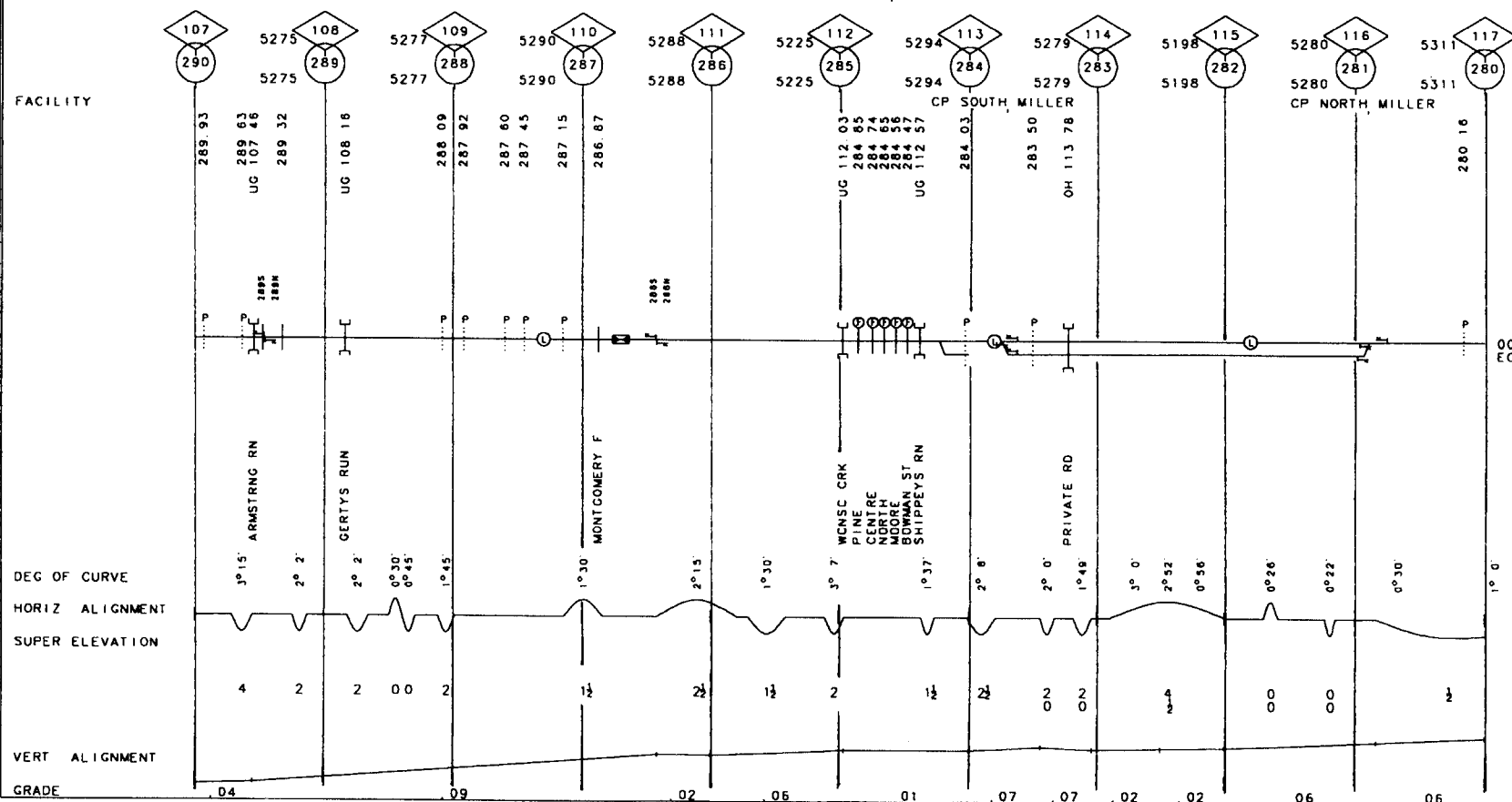
[illegible]

GRINDING		93
SURFACING		85C
TIES		85
UNDERCUTTING		
RADIUS		40F85
BAL CLEAN		
TONNAGE(MG.)		17
1 T SPEED		70

FIBER OPTICS

VALUATION
TOWN

V7462
MILLERSBURG



[illegible]

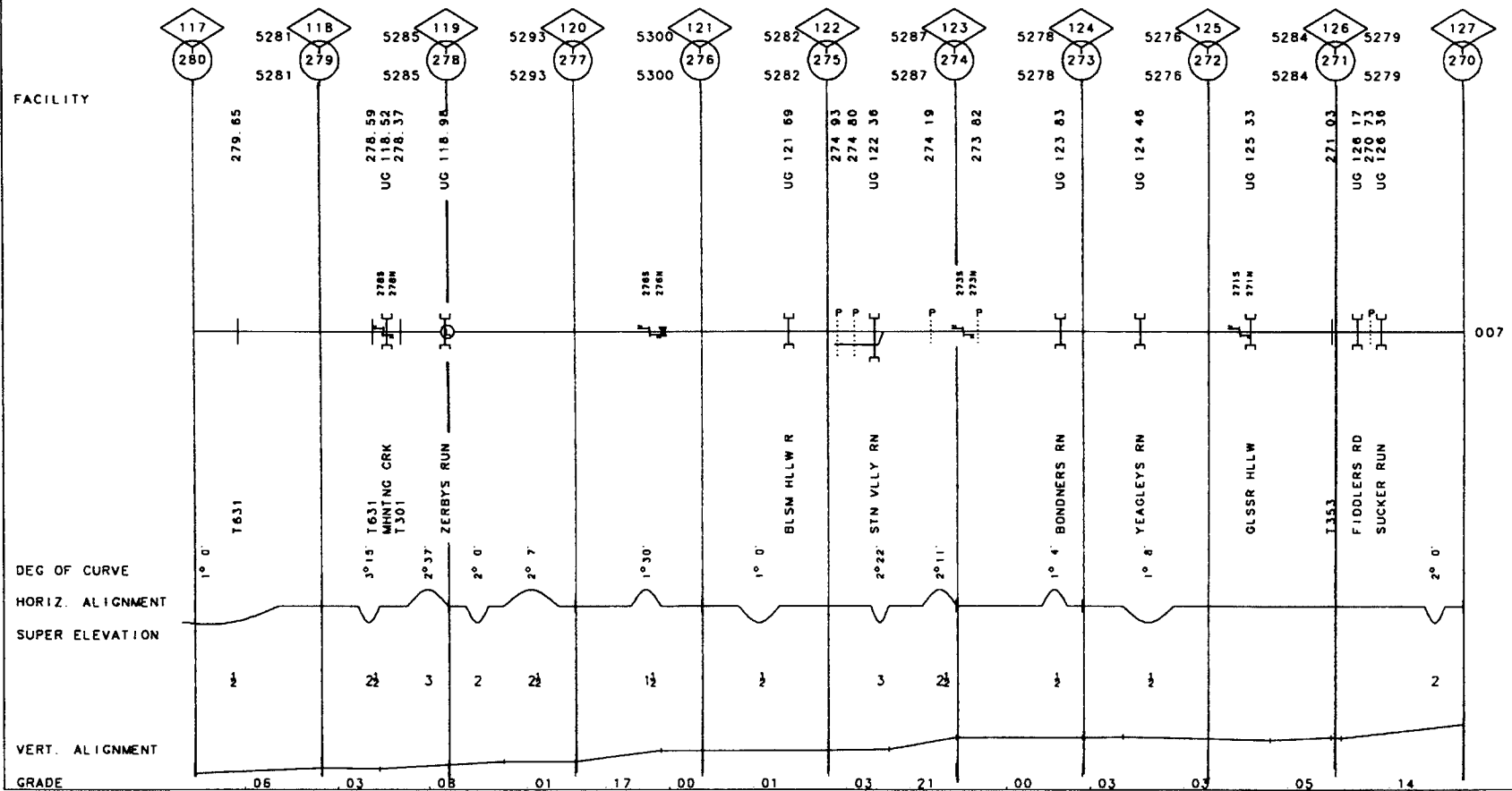
007

FIBER OPTICS

VALUATION
TOWN

V7462

DALMATIA



10-1314 BUFFALO LINE

REV 01/01/99

MP 270 00-MP 280 00

31
PA

GRINDING	93
SURFACING	85
TIES	85
UNDERCUTTING	
RAIL	40F85
BAL. CLEAN	
TONNAGE (MGY)	0.1
T-Y SPEED	30

WCS

GRINDING	97	97	97	89	98	97
SURFACING						
TIES						
UNDERCUTTING						
RAIL	32F85	31F85	32F85	40F78	31F78	
BAL. CLEAN						
TONNAGE (MGY)						
T-Y SPEED	50	12.2	40	50	40	50

007

FIBER OPTICS

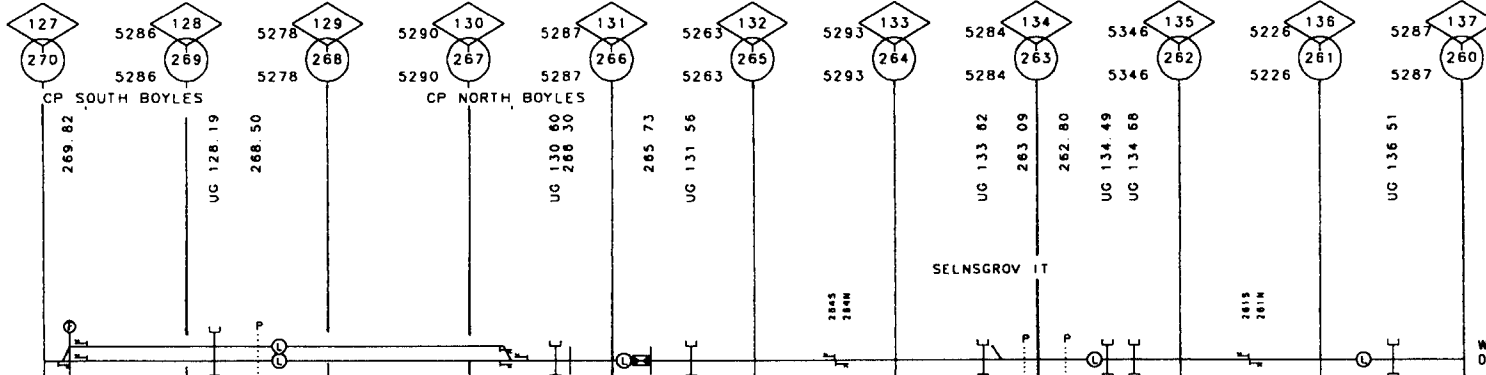
VALUATION
TOWN

HERNDON

V7462

SELINGROVE JCT

FACILITY



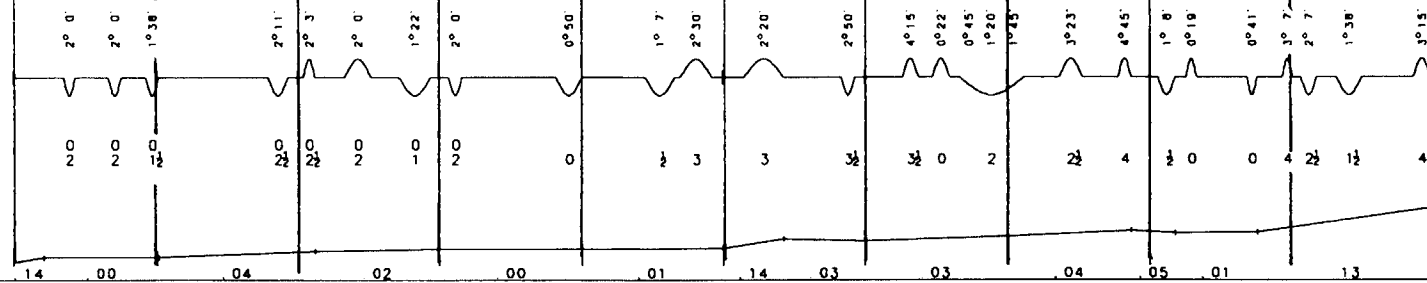
DEG OF CURVE

HORIZ ALIGNMENT

SUPER ELEVATION

VERT. ALIGNMENT

GRADE



WCS007

GRINDING		98
SURFACING		92
TIES		52
UNDERCUTTING		
RAIL	32-79	32-79
RAIL CLEAN		90
TONNAGE (MGT)		15
T T SPEED		50

007

GRINDING		
SURFACING		72E
TIES		72
UNDERCUTTING		
RAIL	30-72E	
RAIL CLEAN		
TONNAGE (MGT)		0
T T SPEED		10

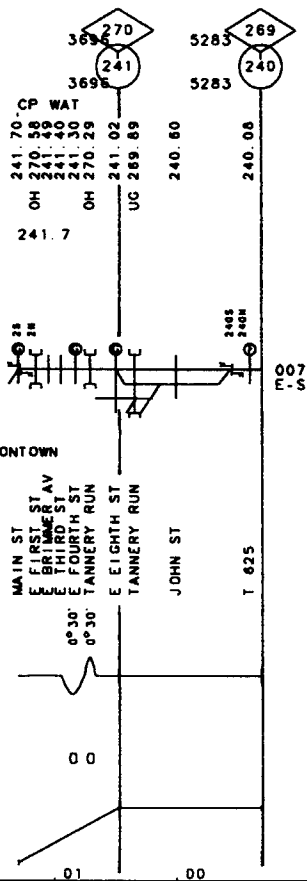
E-S

FIBER OPTICS

VALUATION
TOWN

V7032
WATSON TOWN

FACILITY

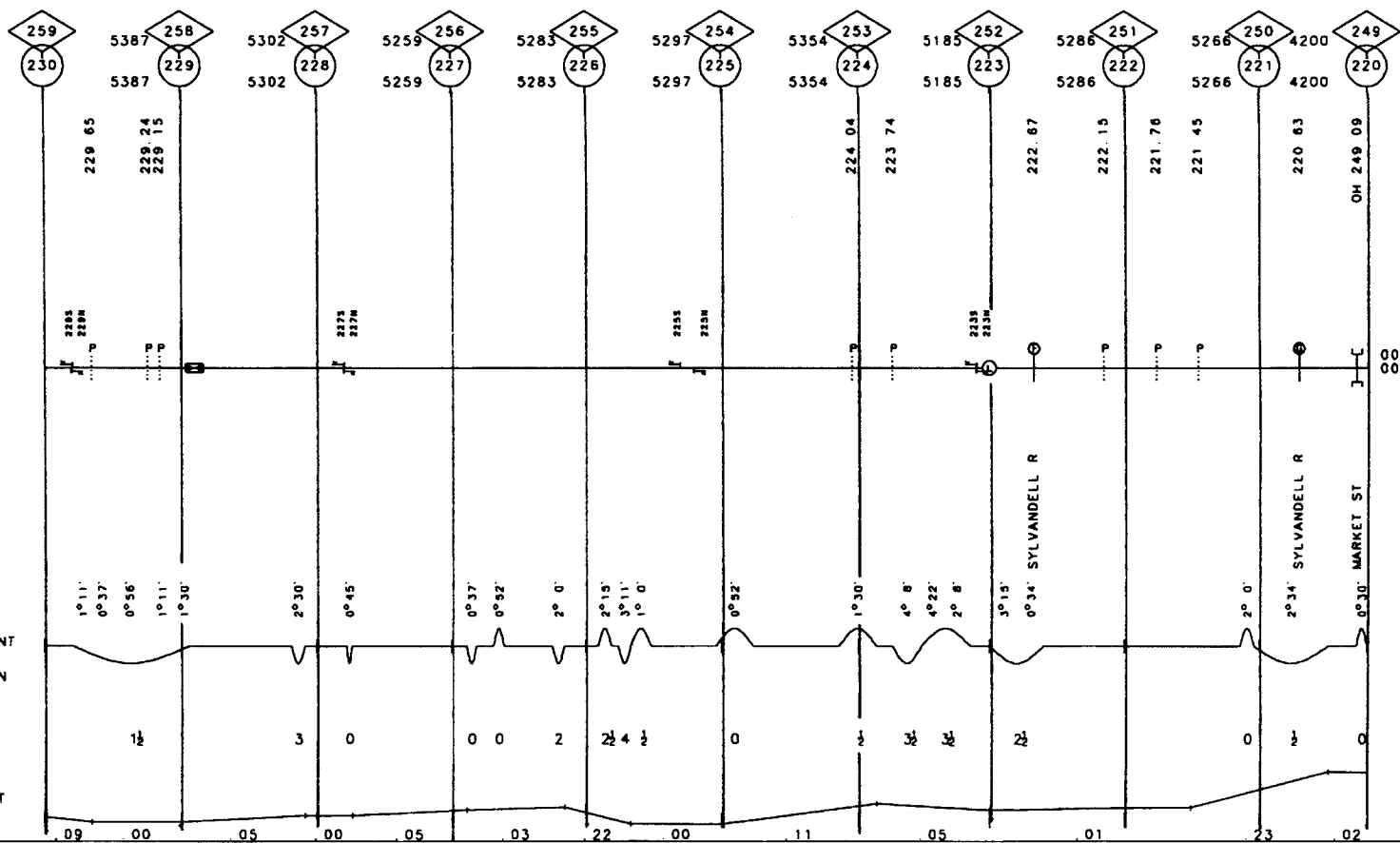


007

007

v7032

GRADE



[illegible]

FIBER OPTICS

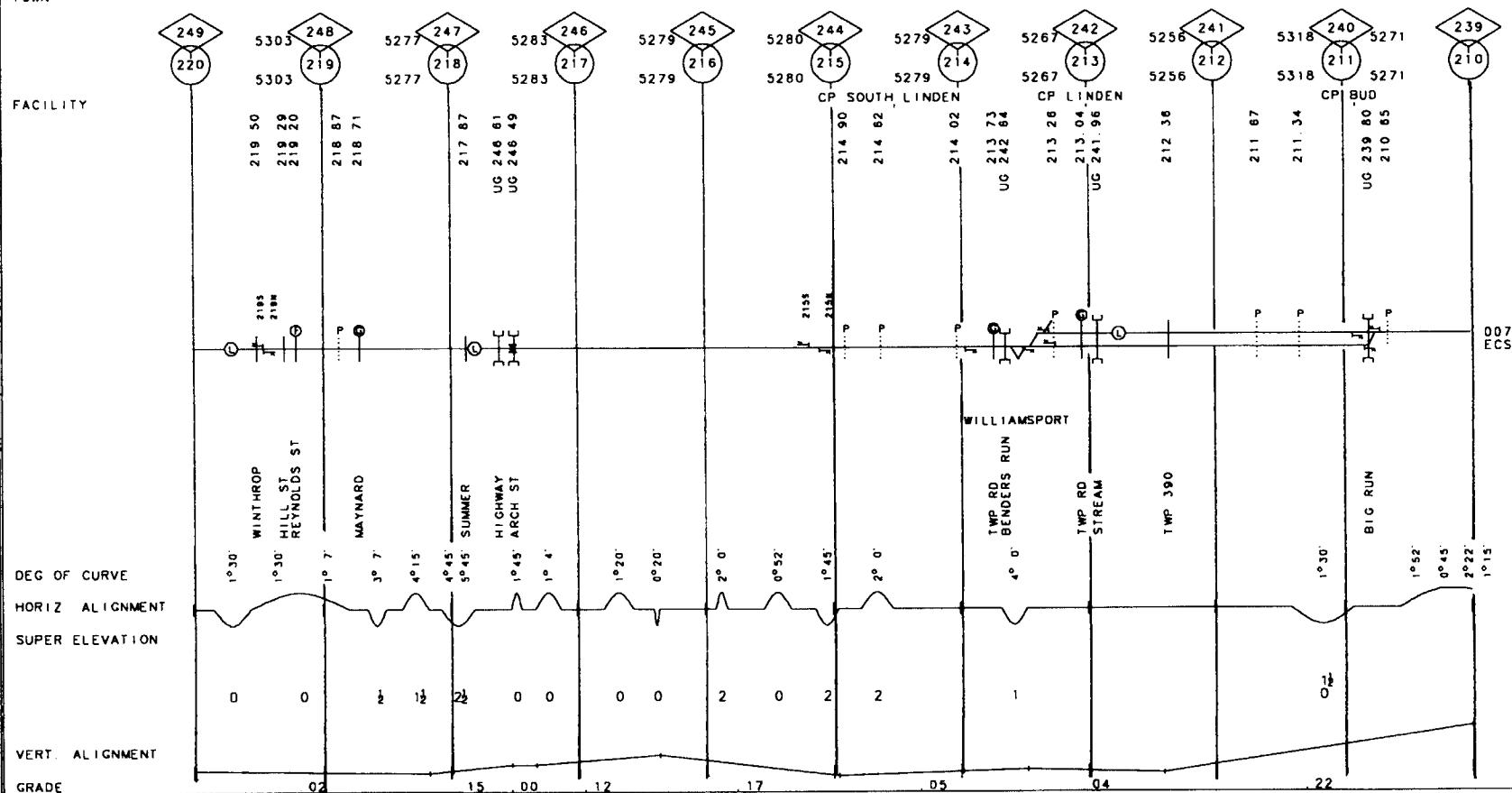
VALUATION
TOWN

LYON

DUBOISTOWN

V7032

NI SBET



GRINDING	98
SURFACING	91
TIES	87
UNDERCUTTING	
RAIL	32F81
BAL CLEAN	85
TONNAGE (MGT)	1.8
1 SPEED	30

007

VALUATION
TOWN

V7032



GRINDING	98	91	93	89
SURFACING		87		
TIES				
UNDERCUTTING				
RAIL	42F81	60L	152C59	31C55
BAL CLEAN	85	80	89	
TONNAGE(MGT)	30	10	30	20
T T SPEED				

GRINDING		94	98	92
SURFACING		94		92
TIES				
UNDERCUTTING	40-77	40F85	31F86	33F85
RAIL	89	94	94	86-92
BAL CLEAN		9.4	7.9	11.5
TONNAGE(MGT)		50	30	40
T T SPEED				

WCS

007

FIBER OPTICS

VALUATION
TOWN

MCELHATTAN

V7032

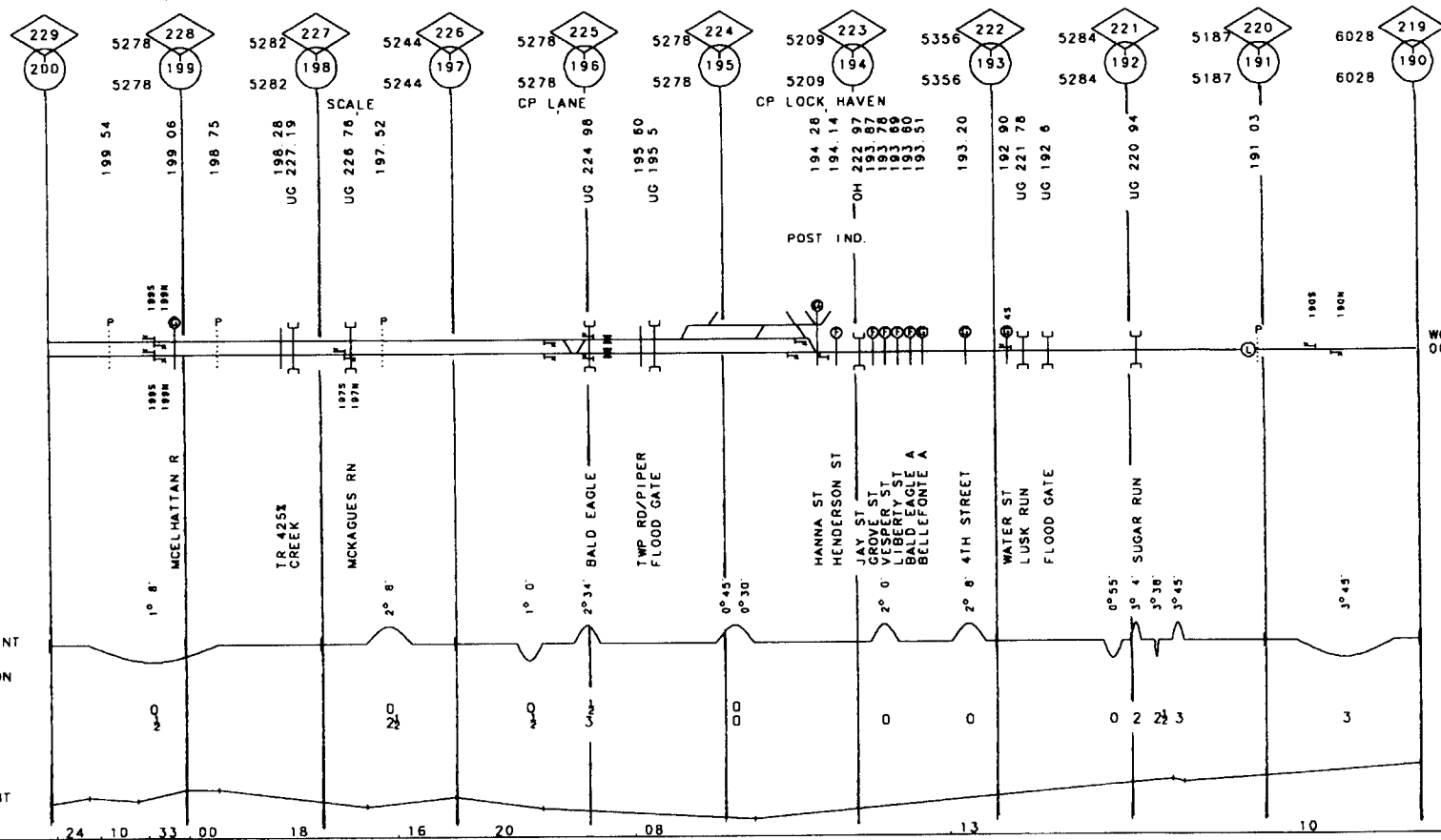
LOCK HAVEN

FACILITY

DEG OF CURVE
HORIZ ALIGNMENT
SUPER ELEVATION

VERT ALIGNMENT

GRADE



WCS
007

[illegible]

GRINDING			98	
SURFACING			85C	
TIES			85	
UNDERCUTTING				
RAIL			31F85	
BAL. CLEAN	6TB		55B	52
TONNAGE(MGT)			0 6	
T T SPEED			30	

FIBER OPTICS

VALUATION
TOWN

FARRANDSVILLE

V7032

FERNEY

GLEN UNION

FACILITY

DEG OF CURVE

HORIZ ALIGNMENT

SUPER ELEVATION

VERT. ALIGNMENT

[illegible]

007
ECS

10-2314 BUFFALO LINE

REV. 01/01/99

MP 180.00-MP 190.00

PA
41

007

[illegible]

GRINDING		98
SURFACING		92
OVERCUTTING		92
RAIL	31FBS	36-67
BAL. CLEAN		88
TONNAGE (MGT)	2.2	
Y SPEED	30	

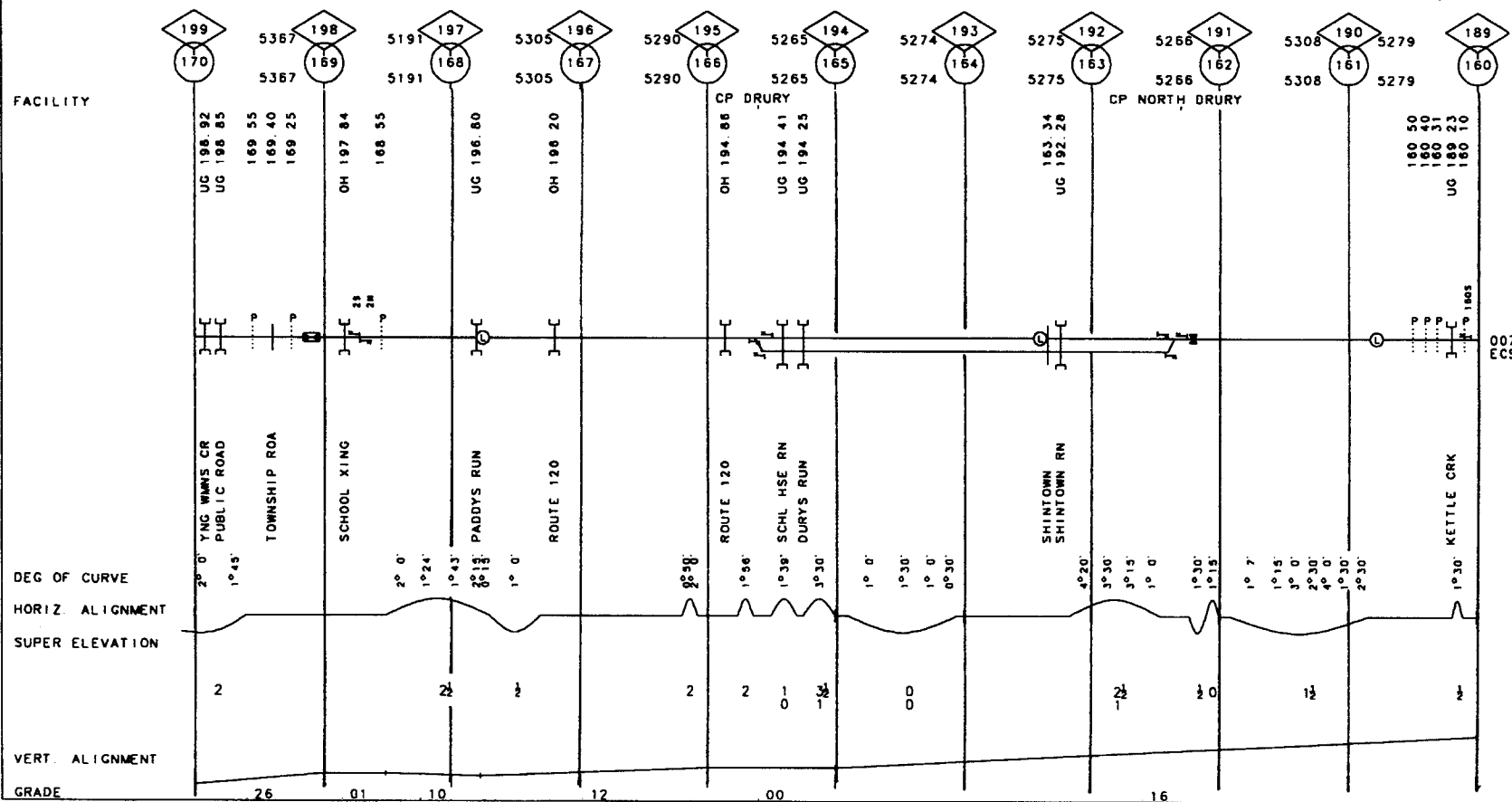
FIBER OPTICS

VALUATION
TOWN

NORTH BEND

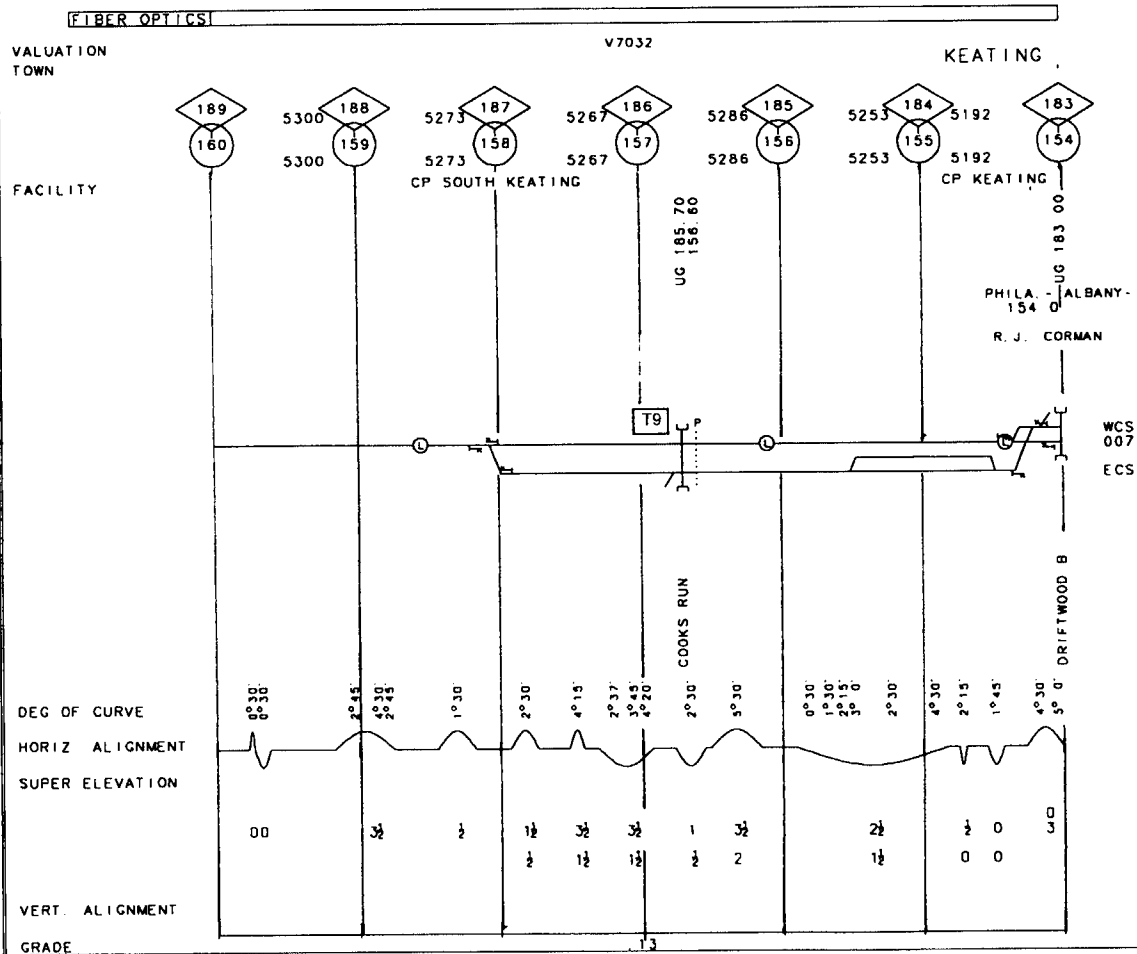
V7032

WESTPORT



[illegible]

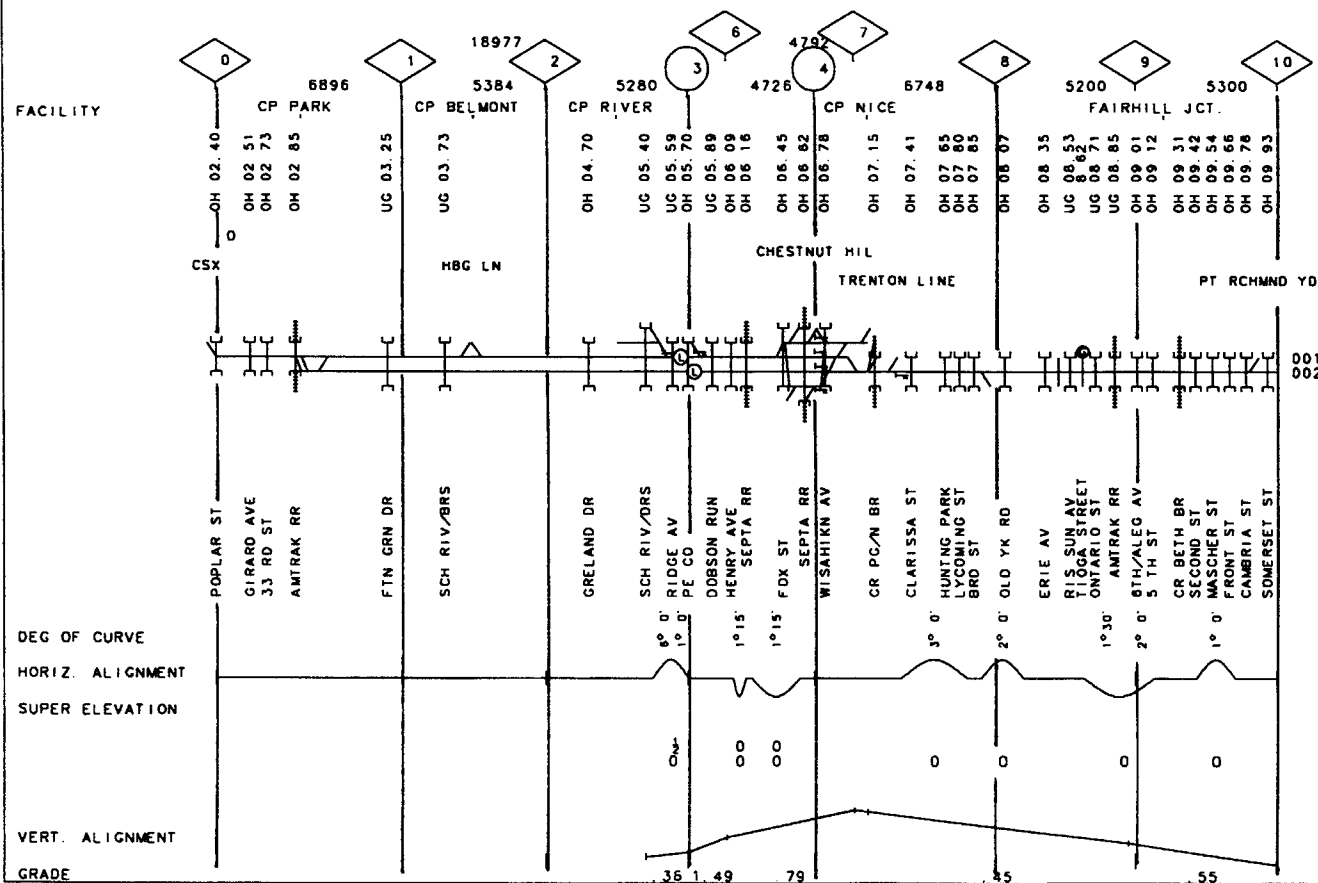
T9 - CONCRETE TIE TEST



001002

FIBER OPTICS

CAMBR!A



10-0341	TRENTON/CSX CONNECTION
	TRENTON LINE
	RICHMOND I.T.

REV. 01/01/99

MP 7 10
30
00

- MP 4.40
10.00

PA

45

GRINDING	
SURFACING	
TIES	
UNDERCUTTING	
RAIL	
BAL. CLEAN	
TONNAGE (MT)	
TY SPEED	10

007

FIBER OPTICS

VALUATION
TOWN

VB151



2012

FACILITY

OH 10.08
UG 10.25
10.4

007

SEPTA RR
EMERALD ST

DEG OF CURVE

HORIZ. ALIGNMENT

SUPER ELEVATION

VERT. ALIGNMENT

GRADE

.00

GRINDING	97	98
SURFACING		98
TIES		98
UNDERCUTTING		
RAIL	40	86
BAL CLEAN	95	81
TONNAGE(MGT)	13	0
T Y SPEED	25	

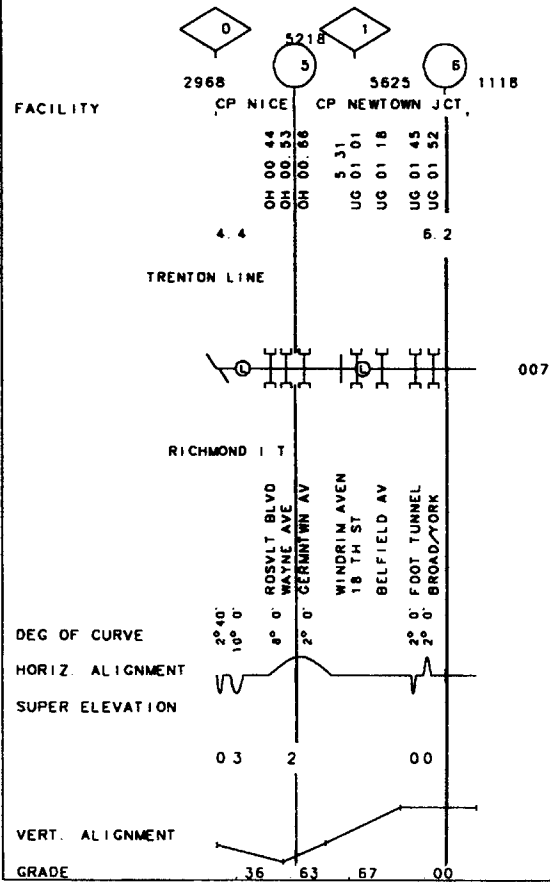
007

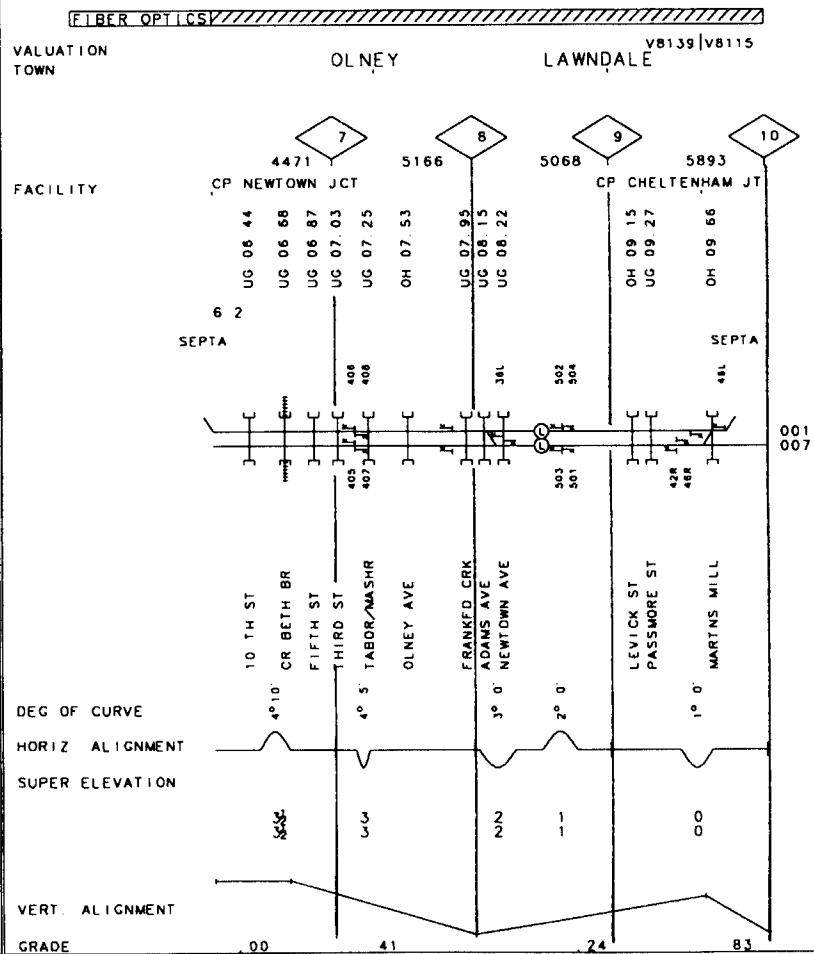
FIBER OPTICS

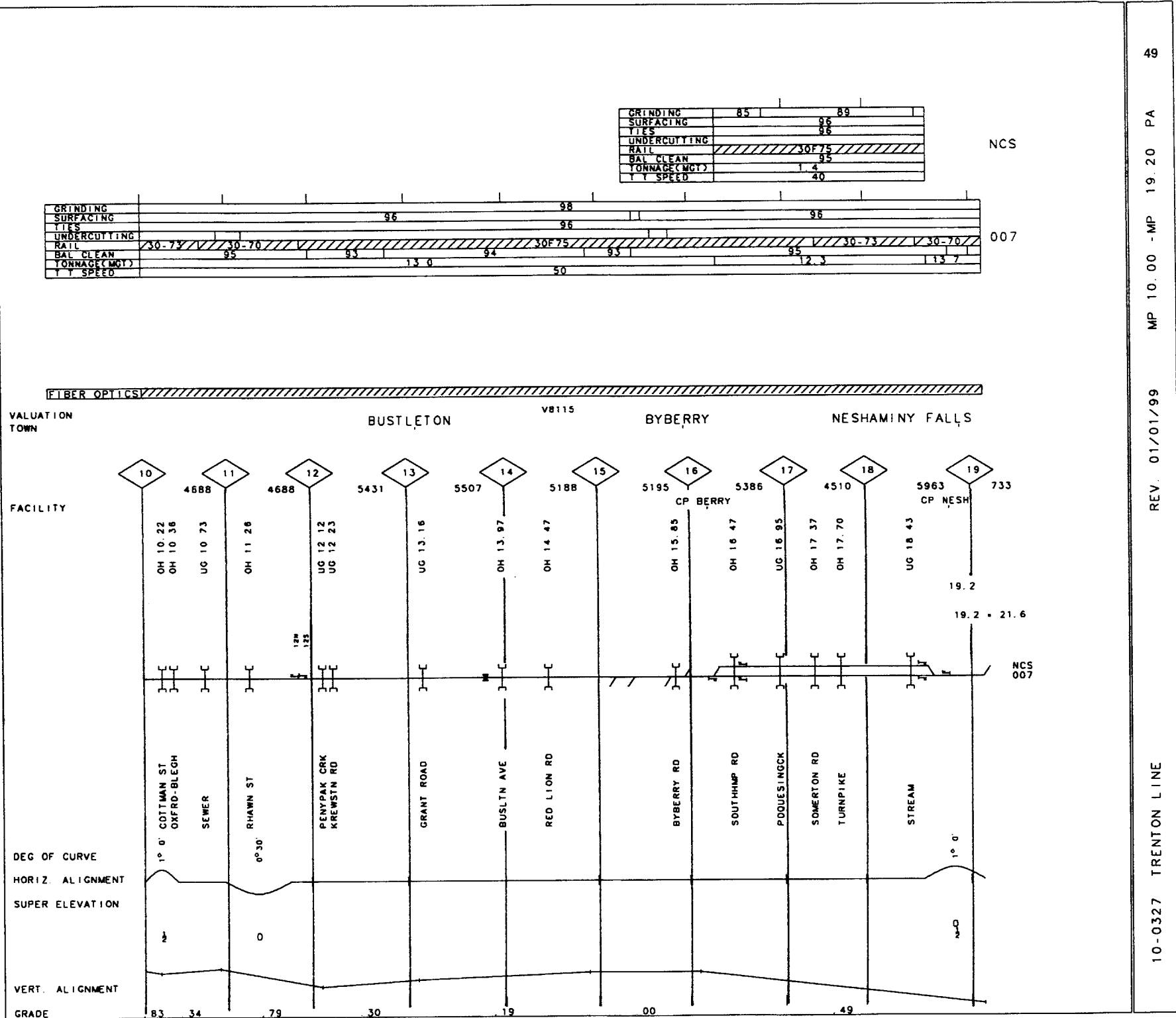
VALUATION
TOWN

V8151

FACILITY



[illegible]



F I B E R O P T I C S

007

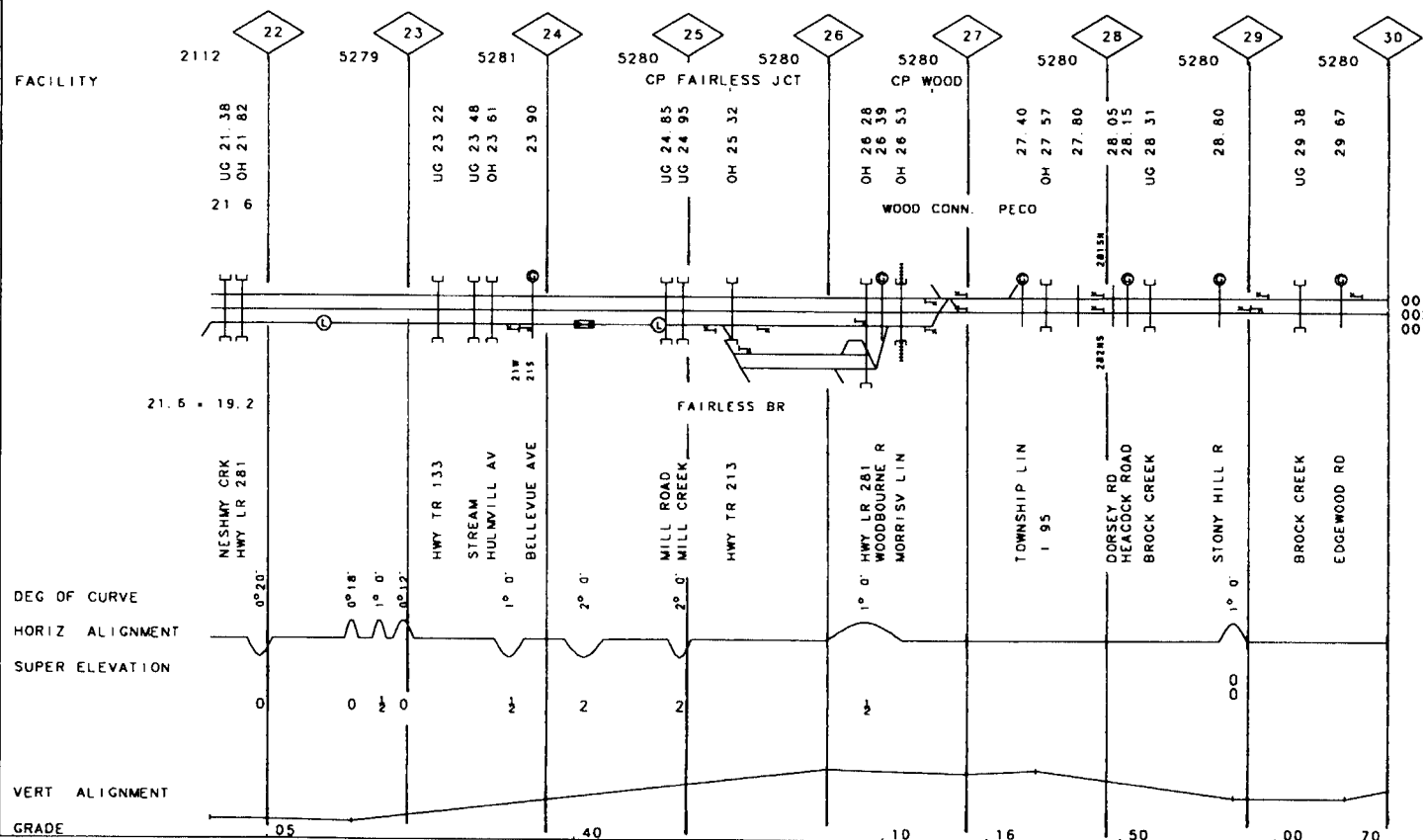
001
002
007



PARKLAND

LANGHORNE

WOODBOURNE

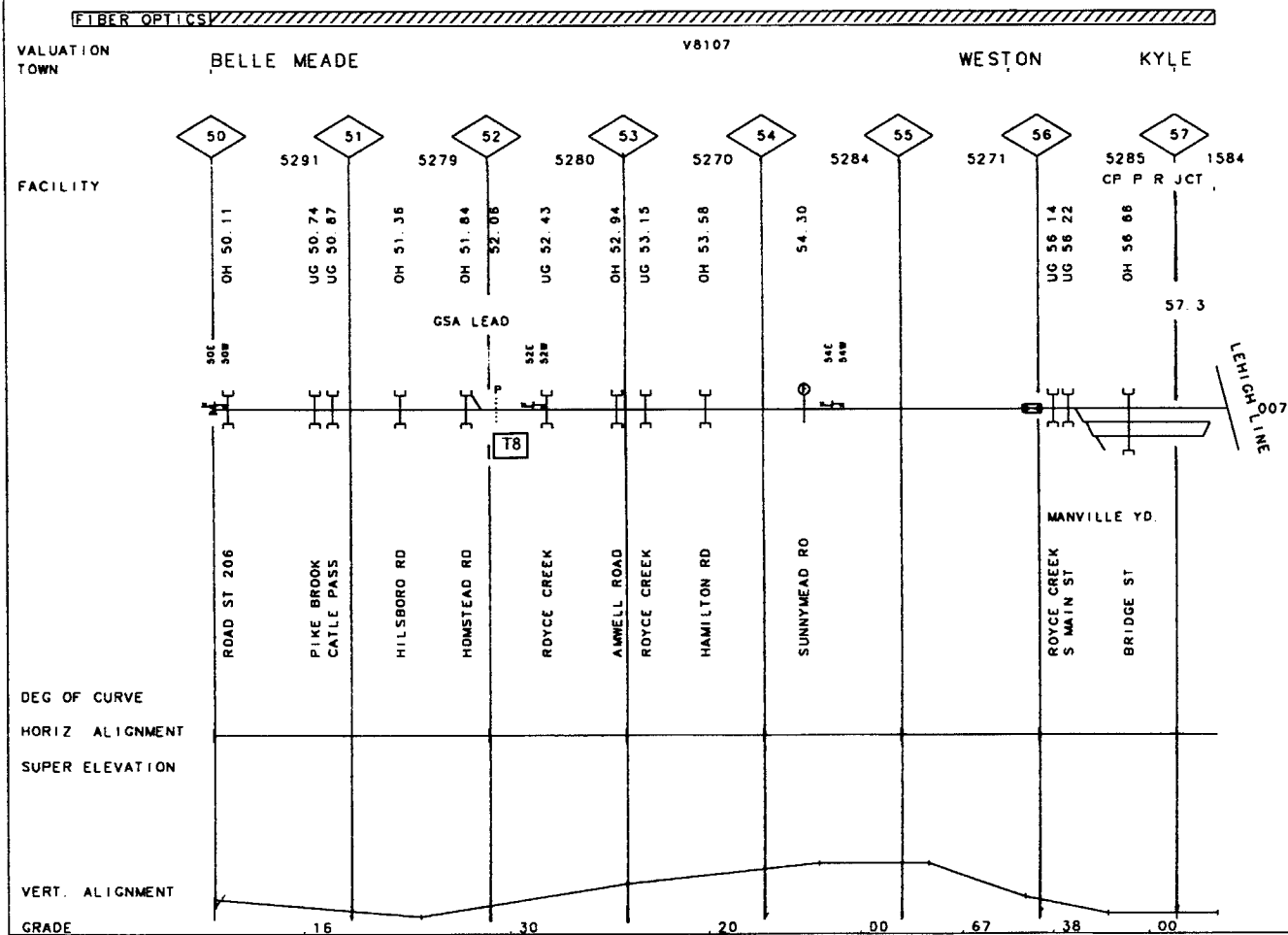


001007

[illegible]

[illegible]

T8 - ASPHALT UNDER LAYMENT



GRINDING	97	98
SURFACING	808	850
TIES	771	85
UNDERCUTTING		
RAIL	27F76	27F75
BAL CLEAN	86	91
TONNAGE(MGT)		1 5
T Y SPEED	30	50

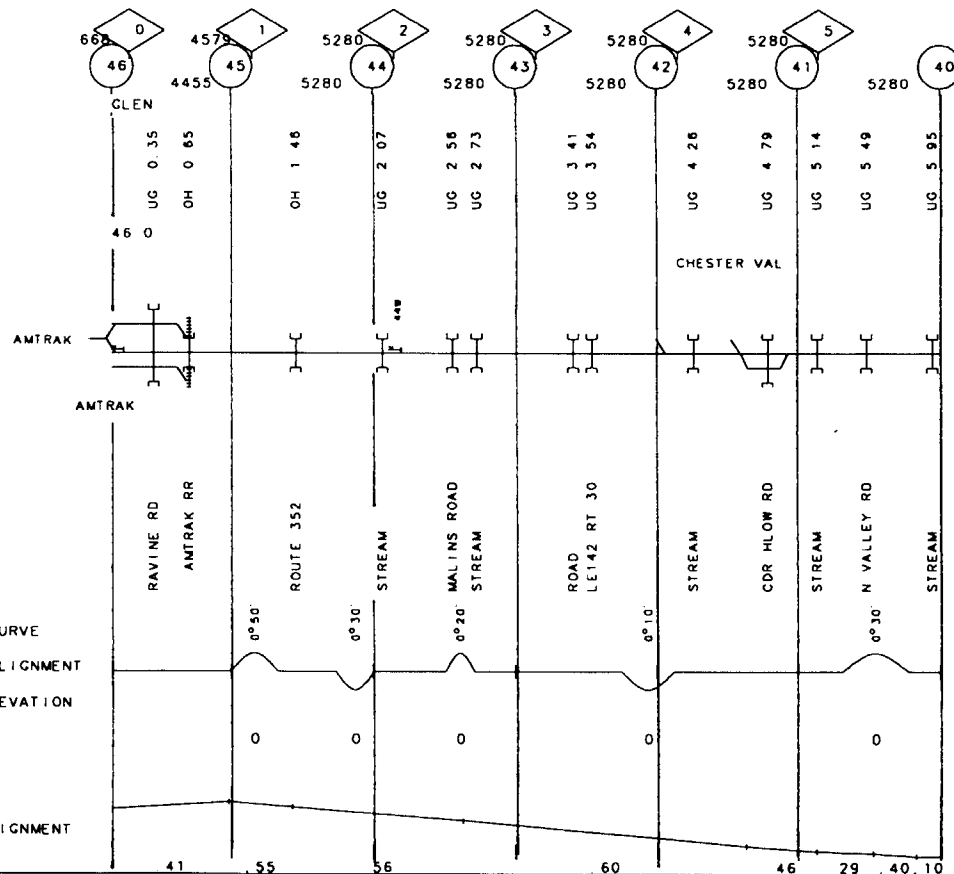
007

FIBER OPTICS

VALUATION
TOWN

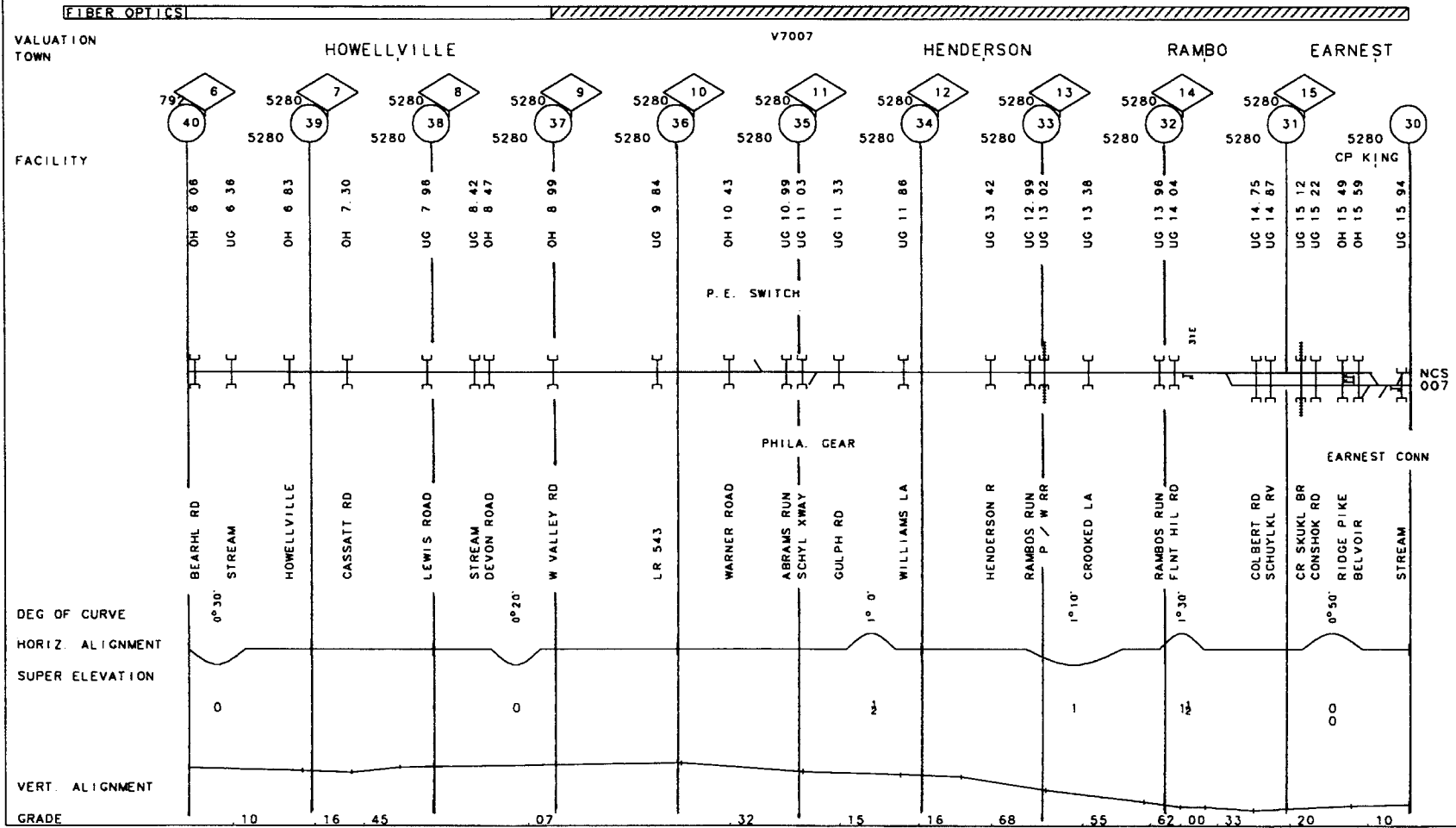
V7007
KNICKERBOCKER

FACILITY



007

GRINDING	87	
SURFACING	85C	
TIES	85	
UNDERCUTTING		
RAIL	V 36-67	
BAL CLEAN	87	
TONNAGE (MGT)	8 0	
T SPEED	10	30



GRINDING	87	89
SURFACING		90
TIES		90
UNDERCUTTING		
RAIL	36-67	
BAL. CLEAN		82
TONNAGE (MGT)	1	8
T T SPEED		30

GRINDING		96	98		97	96
SURFACING			96			
TIES						
UNDERCUTTING						
RAIL	40-76	30F76	31F76		40-75	
BAL. CLEAN		93	95	14	95	
TONNAGE (MGT)	12	5	50			
T T SPEED						

NCS

007

FIBER OPTICS

VALUATION
TOWN

PLYMOUTH MEETING

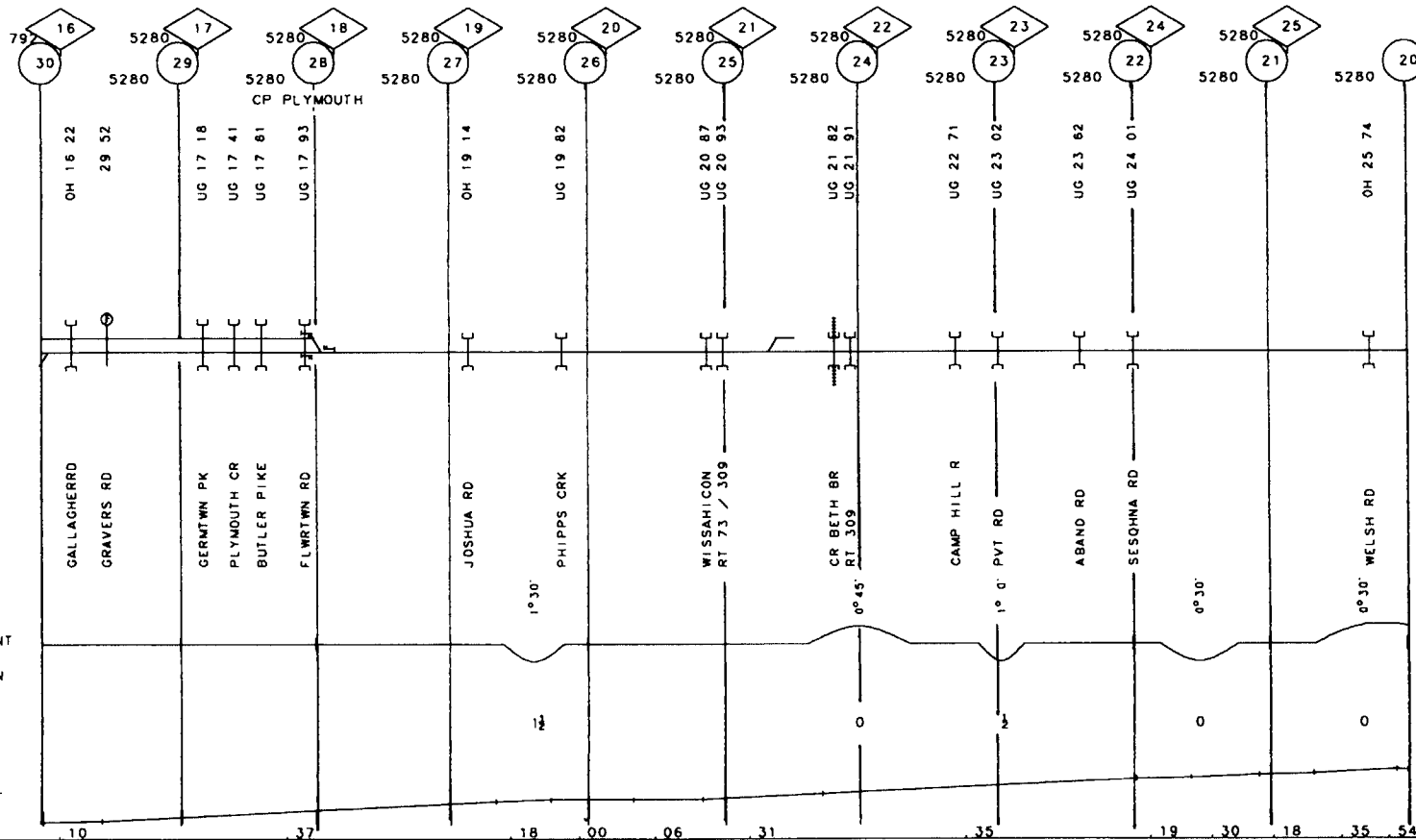
V7007
FORT HILL

DRESHER

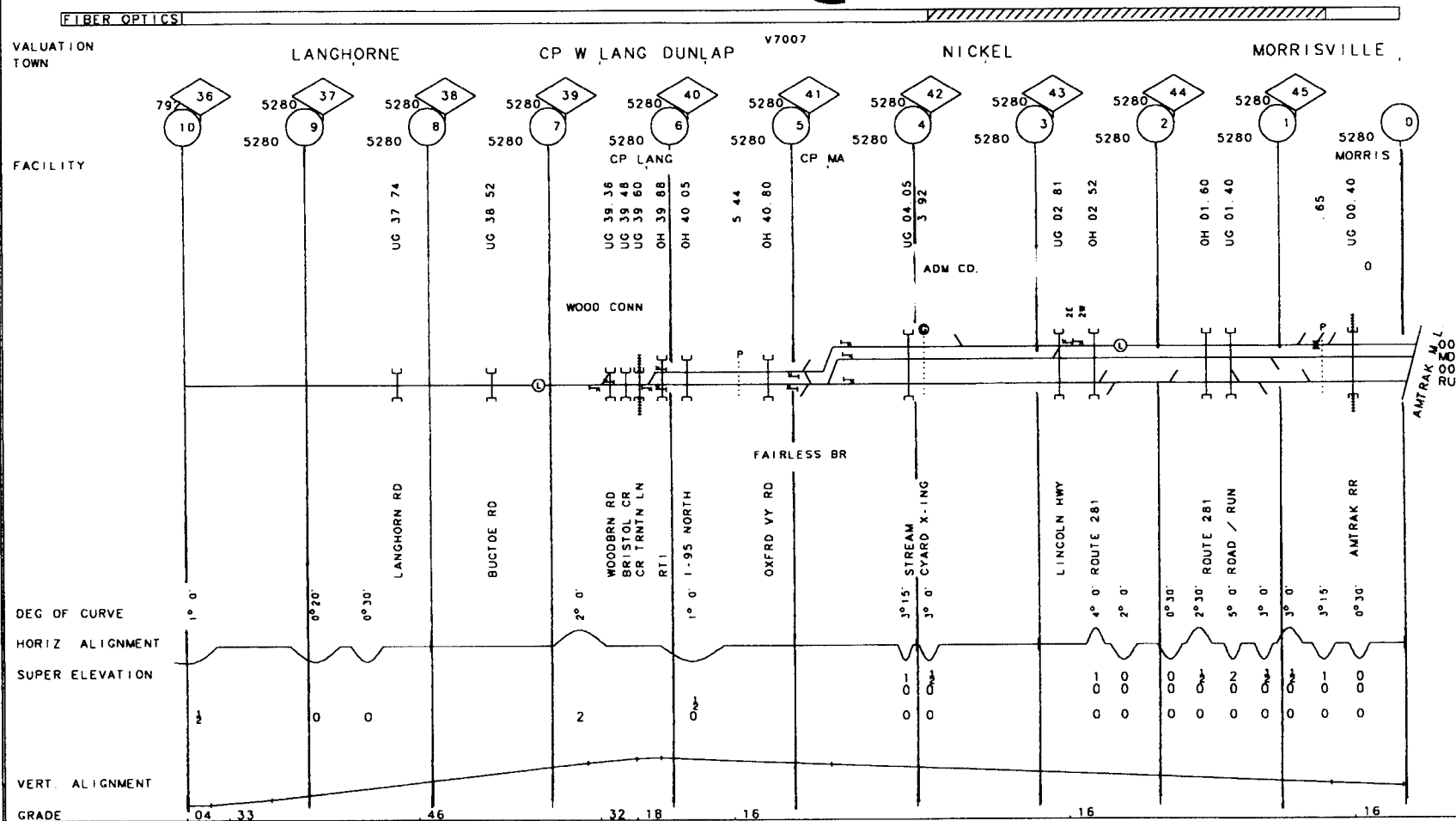
HORSHAM

FACILITY

DEG OF CURVE
HORIZ ALIGNMENT
SUPER ELEVATION
VERT. ALIGNMENT
GRADE



NCS
007

[illegible]

GRINDING	002	94
SURFACING		94
TIES	87	94
UNDERCUTTING		
RAIL	40-62	V
BAL CLEAN		87
TONNAGE (MGT)	4 5	
T T SPEED	45/45	40/40 130/30

GRINDING	002	94
SURFACING		94
TIES	87	94
UNDERCUTTING		
RAIL	40-62	V
BAL CLEAN		87
TONNAGE (MGT)	4 5	
T T SPEED	45/45	40/40 130/30

GRINDING	92	94
SURFACING		94
TIES	87	94
UNDERCUTTING		
RAIL	52F72	V
BAL CLEAN		87
TONNAGE (MGT)	4 5	
T T SPEED	45/45	40/40 130/30

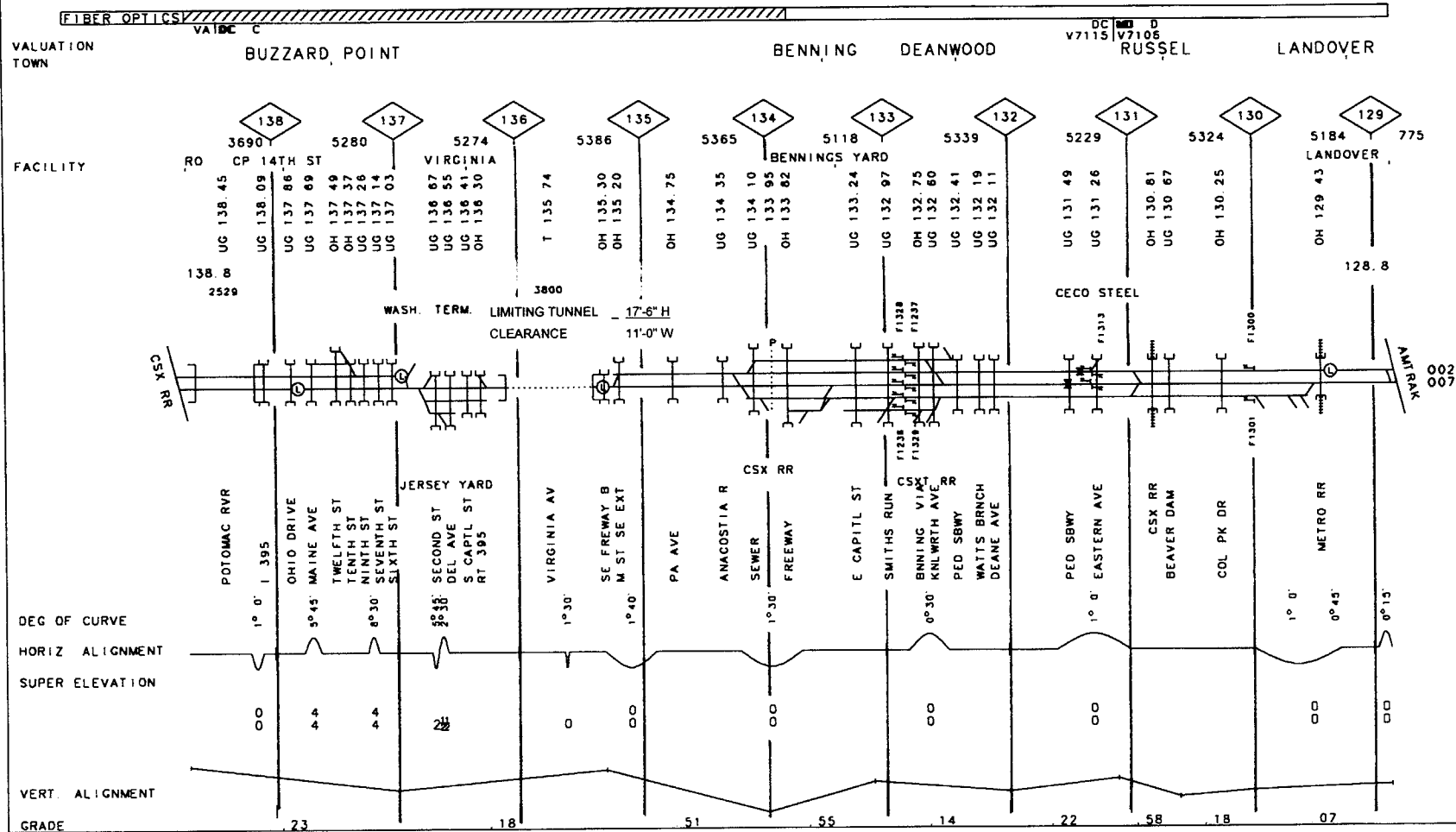
GRINDING	001	94
SURFACING		94
TIES	87	94
UNDERCUTTING		
RAIL	52F72	V
BAL CLEAN		87
TONNAGE (MGT)	4 5	
T T SPEED	45/45	40/40 130/30

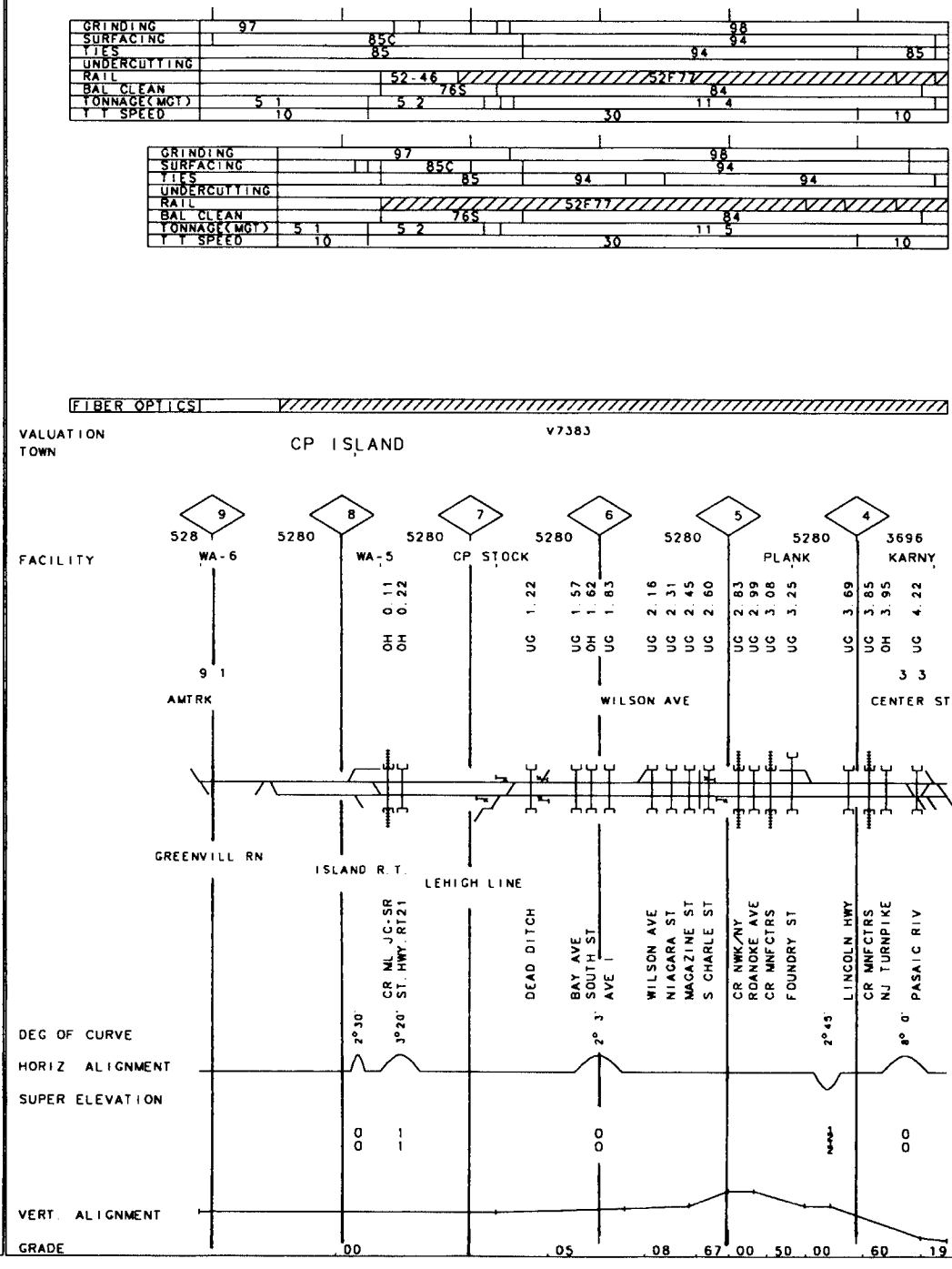
GRINDING	001	94
SURFACING		94
TIES	87	94
UNDERCUTTING		
RAIL	52F72	V
BAL CLEAN		87
TONNAGE (MGT)	4 5	
T T SPEED	45/45	40/40 130/30

GRINDING	001	94
SURFACING		94
TIES	87	94
UNDERCUTTING		
RAIL	52F72	V
BAL CLEAN		87
TONNAGE (MGT)	4 5	
T T SPEED	45/45	40/40 130/30

GRINDING	001	94
SURFACING		94
TIES	87	94
UNDERCUTTING		
RAIL	52F72	V
BAL CLEAN		87
TONNAGE (MGT)	4 5	
T T SPEED	45/45	40/40 130/30

GRINDING	001	94
SURFACING		94
TIES	87	94
UNDERCUTTING		
RAIL	52F72	V
BAL CLEAN		87
TONNAGE (MGT)	4 5	
T T SPEED	45/45	40/40 130/30





GRINDING	97					98
SURFACING		85C				94
TIES		85		94		85
UNDERCUTTING						
RAIL		52-46	V	52F77		
BAL CLEAN						
YONNAGE(MGT)	5 1	5 2	76S		11 4	
T T SPEED	10		30		10	

002

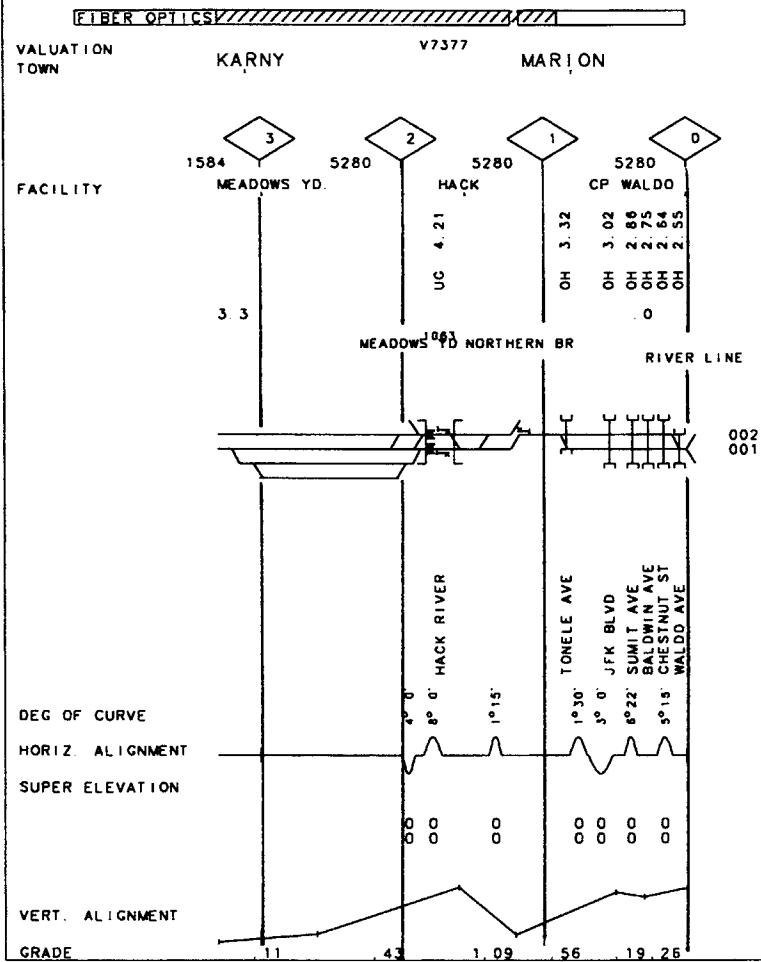
GRINDING	97					98
SURFACING		85C				94
TIES		85		94		94
UNDERCUTTING						
RAIL		52-46	V	52F77		
BAL CLEAN						
YONNAGE(MGT)	5 1	5 2	76S		11 5	
T T SPEED	10		30		10	

001

002										002															
GRINDING		98										98													
SURFACING		83										90													
TIES		76										90													
UNDERCUTTING																									
RAIL		27F77 155F78																							
BAL. CLEAN		765										83													
TONNAGE (MGT)		111		1										10		8									
Y SPEED		10										15													

001										001															
GRINDING		95										95													
SURFACING		76										90													
TIES		76										90													
UNDERCUTTING																									
RAIL		55F78																							
BAL. CLEAN		84										87													
TONNAGE (MGT)		111		2										11		5									
Y SPEED		10										15													

		001		001		
GRINDING		95		95		
SURFACING				90		
TIES		76		90		
UNDERCUTTING						
RAIL	27F77		55F78		001	
BAL. CLEAN		84		87		
TONNAGE (MGT)	111	2		11		2
Y SPEED		10	15			15



007VALUATION
TOWN

HOBOKEN ^{V1131} WILLOW AVENUE

FACILITY



HENCLES

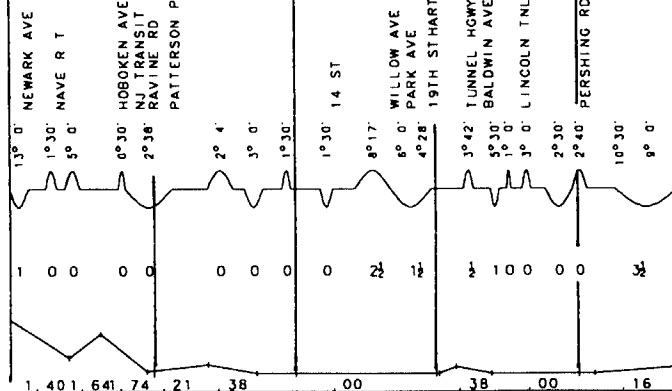
DEG OF CURVE

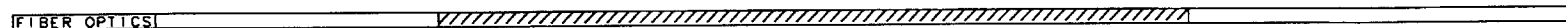
HORIZ ALIGNMENT

SUPER ELEVATION

VERT. ALIGNMENT

GRADE



007SDGECS

WE E HAWKEN

V1140

0
LITTLE FERRY

BOGOT A

TEANECK



[illegible]

GRINDING	98
SURFACING	96
TIES	91
UNDERCUTTING	
RAIL	27F84
BAL CLEAN	94
TONNAGE(MGT)	10 6
T T SPEED	30

007

ECS

FIBER OPTICS

VALUATION
TOWN

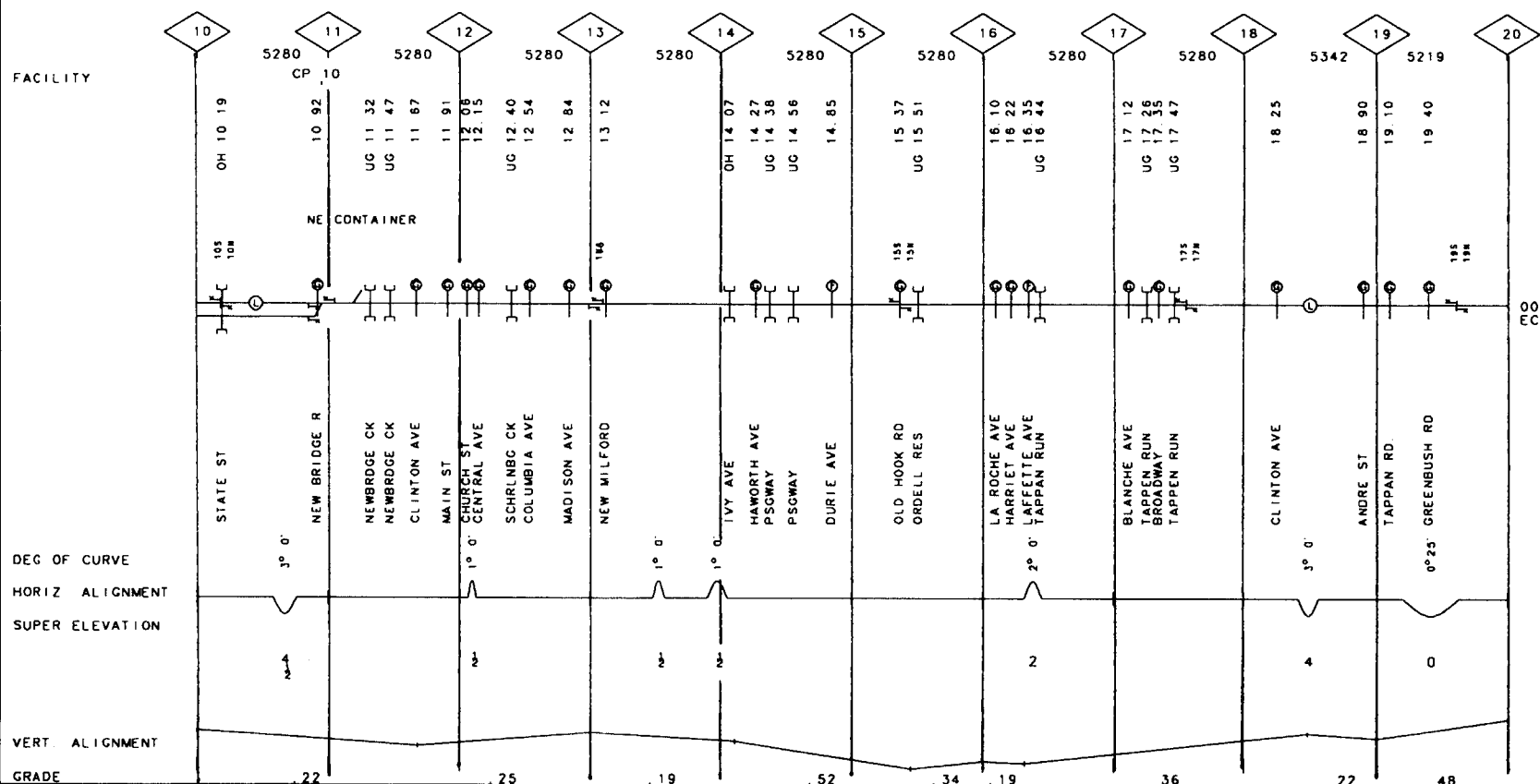
BERGENFIELD

HAWORTH H

HARRINGTON PARK

V1140
NORTH VALE

	NJ	NY	Y
V1140		V1160	



007
ECS

[illegible]

GRINDING	96		
SURFACING	96		98
TIES	84		98
UNDERCUTTING			
BAL CLEAN	27F84		3JN98
TONNAGE (MGT)	88	805	
Y. T. SPEED	3.5		3.0

007

ECS

FIBER OPTICS

VALUATION
TOWN

ORANGEBURG

BLAUVELT

WEST NYACK

V1160

VALLEY COTTAGE

CONGERS

FACILITY

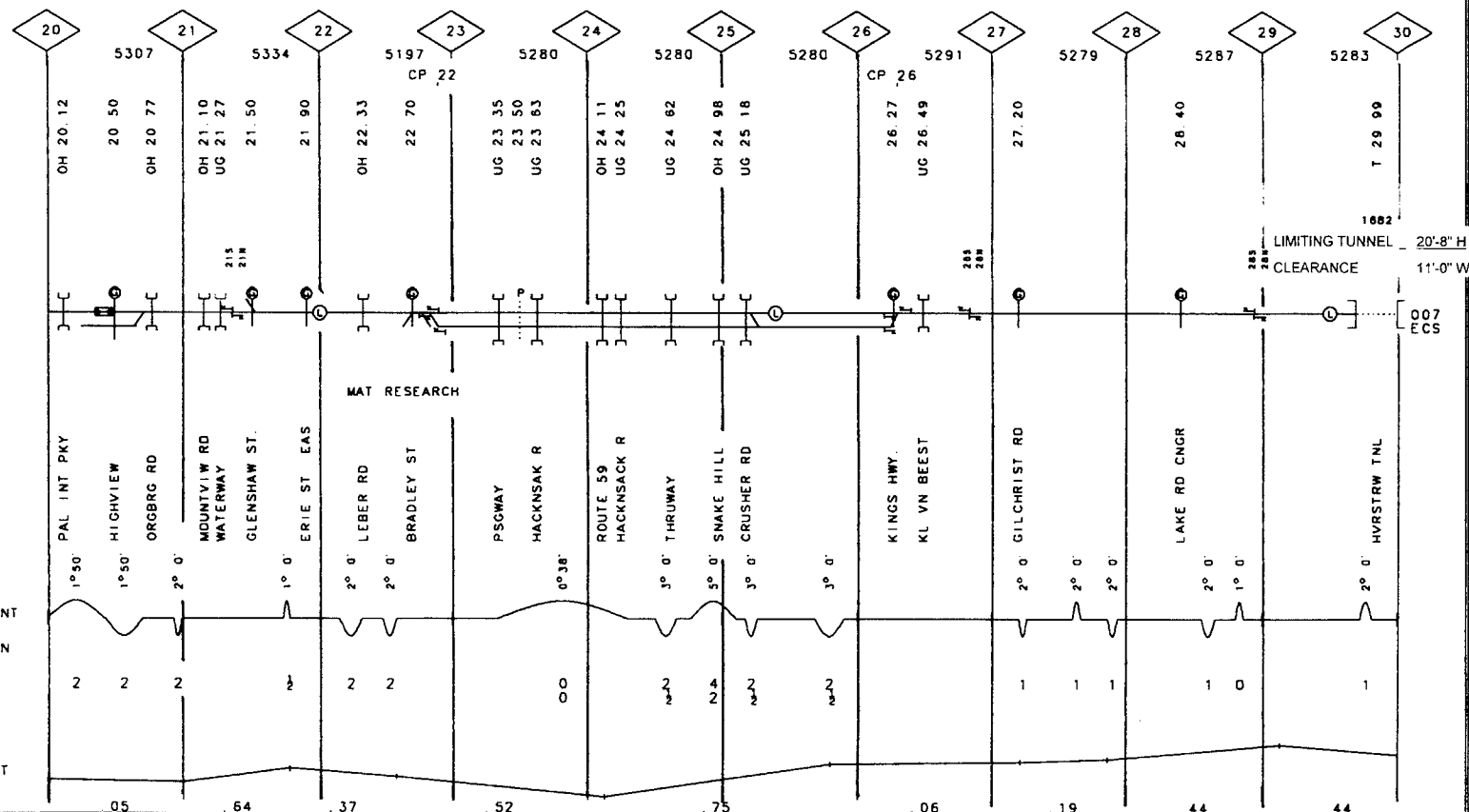
DEG OF CURVE

HORIZ. ALIGNMENT

SUPER ELEVATION

VERT. ALIGNMENT

GRADE



[007
ECS

10-1413 RIVER LINE

REV 01/01/99

MP 20 00 - MP

 \sum

65

GRINDING			98	
SURFACING			92	
TIES			92	
UNDERCUTTING				
RAIL		84	84	
BAL CLEAN			88	
TONNAGE(MGT)			8	
Y Y SPEED			30	

[illegible]

WCS

007

FIBER OPTICS

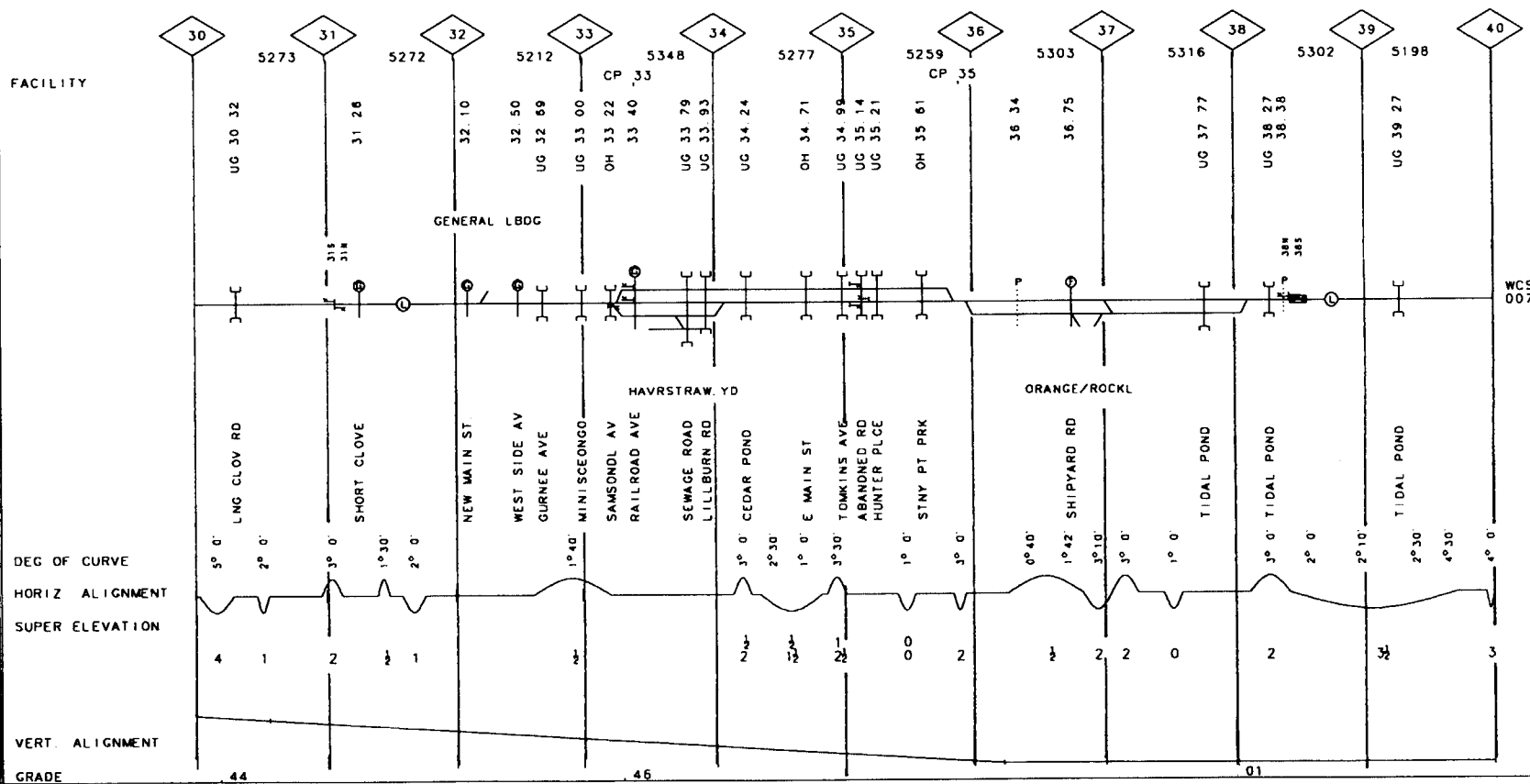
VALUATION
TOWN

HAVERSTRAW

W HAVERSTRAW

V1160
STONY POINT

T O M P K I N S C O V E



[illegible]

007

FIBER OPTICS

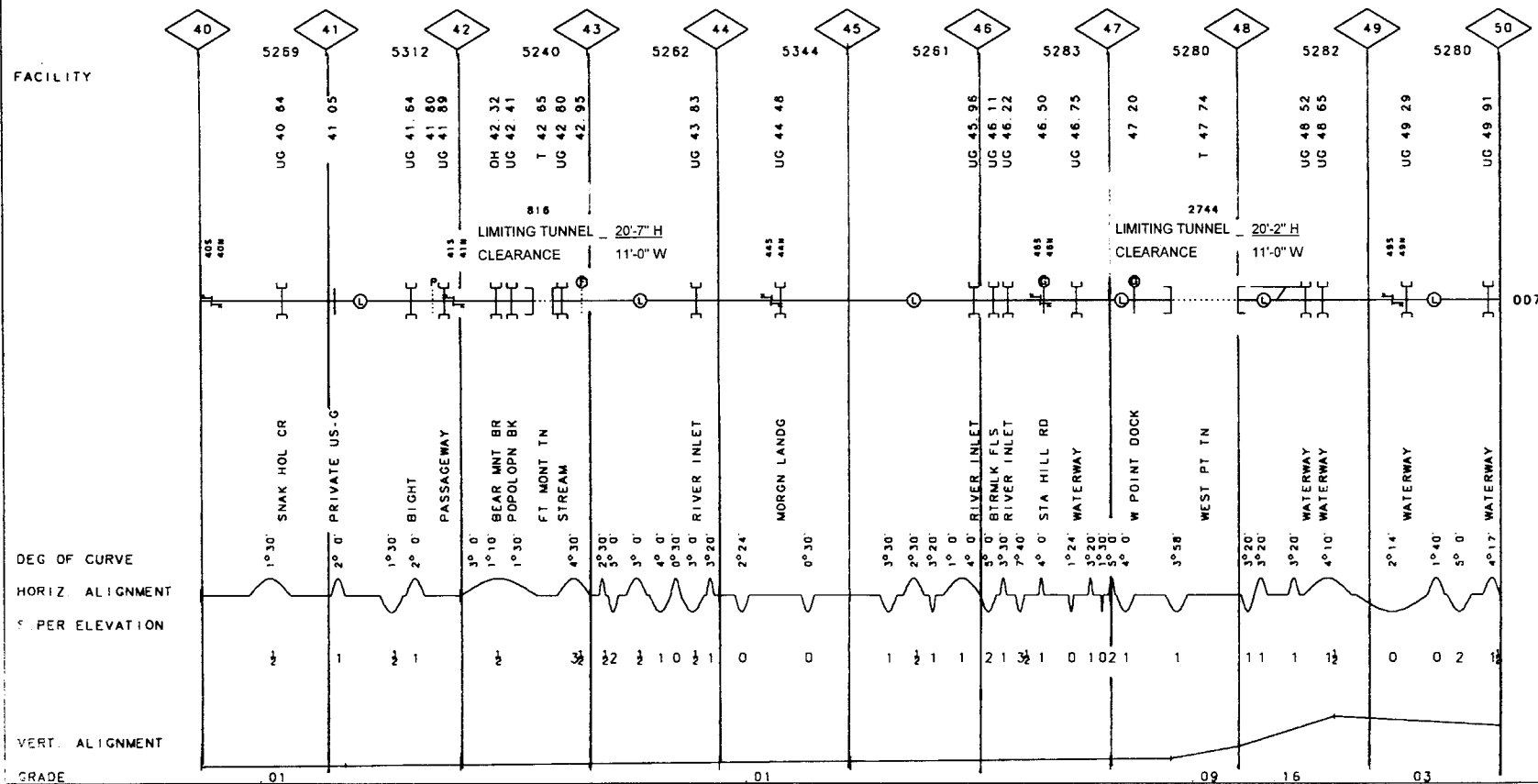
VALUATION
TOWN

IONA ISLAND

F O R T M O N T G O M E R Y

V 1 1 60

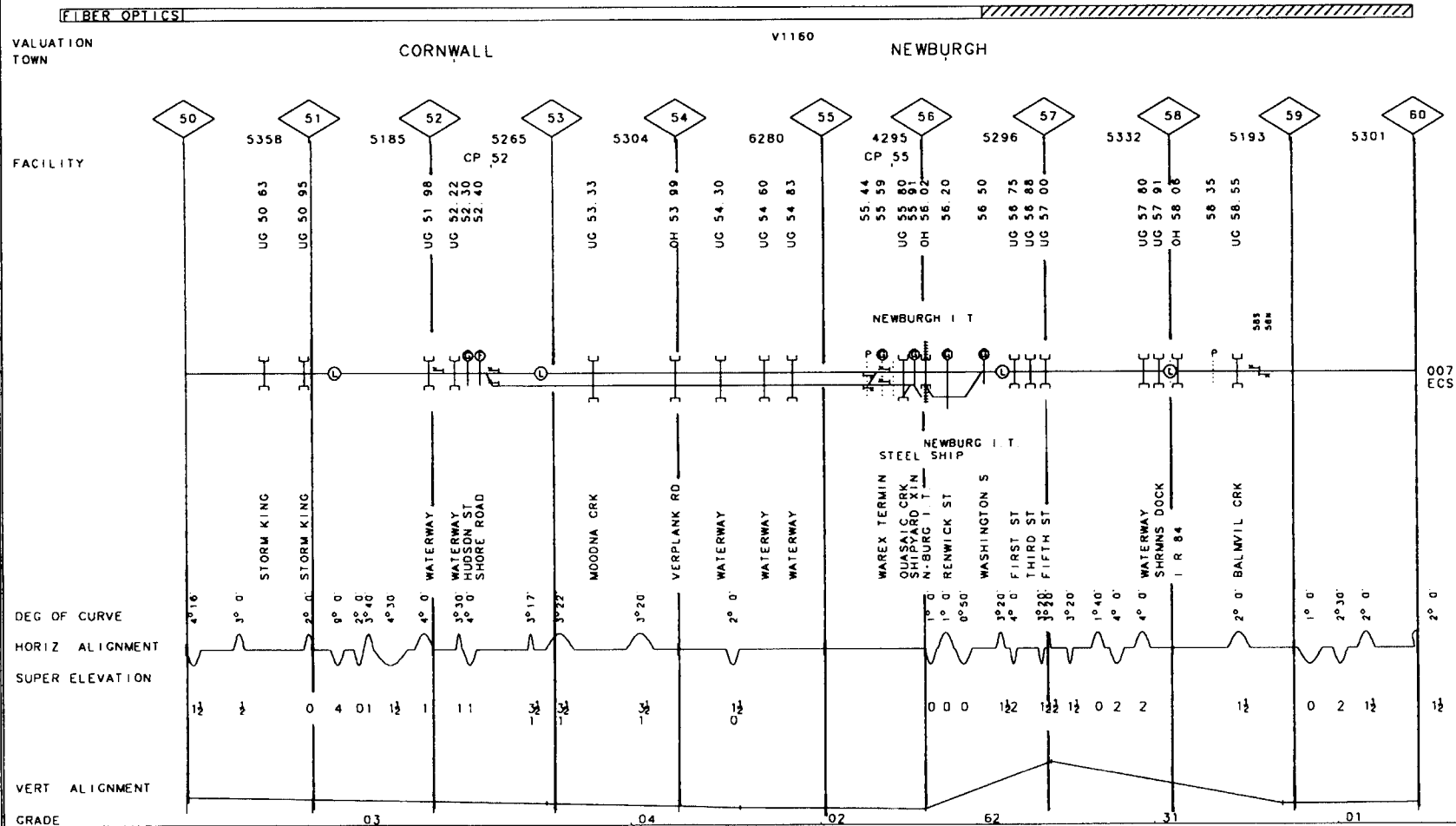
HIGHLAND FALLS WEST POINT



007

GRINDING			98		
SURFACING				84	
FLYS				84	
UNDERCUTTING					
RAIL				27F84	
BAL. CLEAN			84		88
TONNAGE(MGT)			9 5		
TY SPEED			30		

ECS



GRINDING				97	
SURFACING	98			93	
TIES	98			84	
UNDERCUTTING					
SA	33N98			27F84	
BAL CLEAN			84		88
TONNAGE (MGT)				94	
Y T SPEED			30		

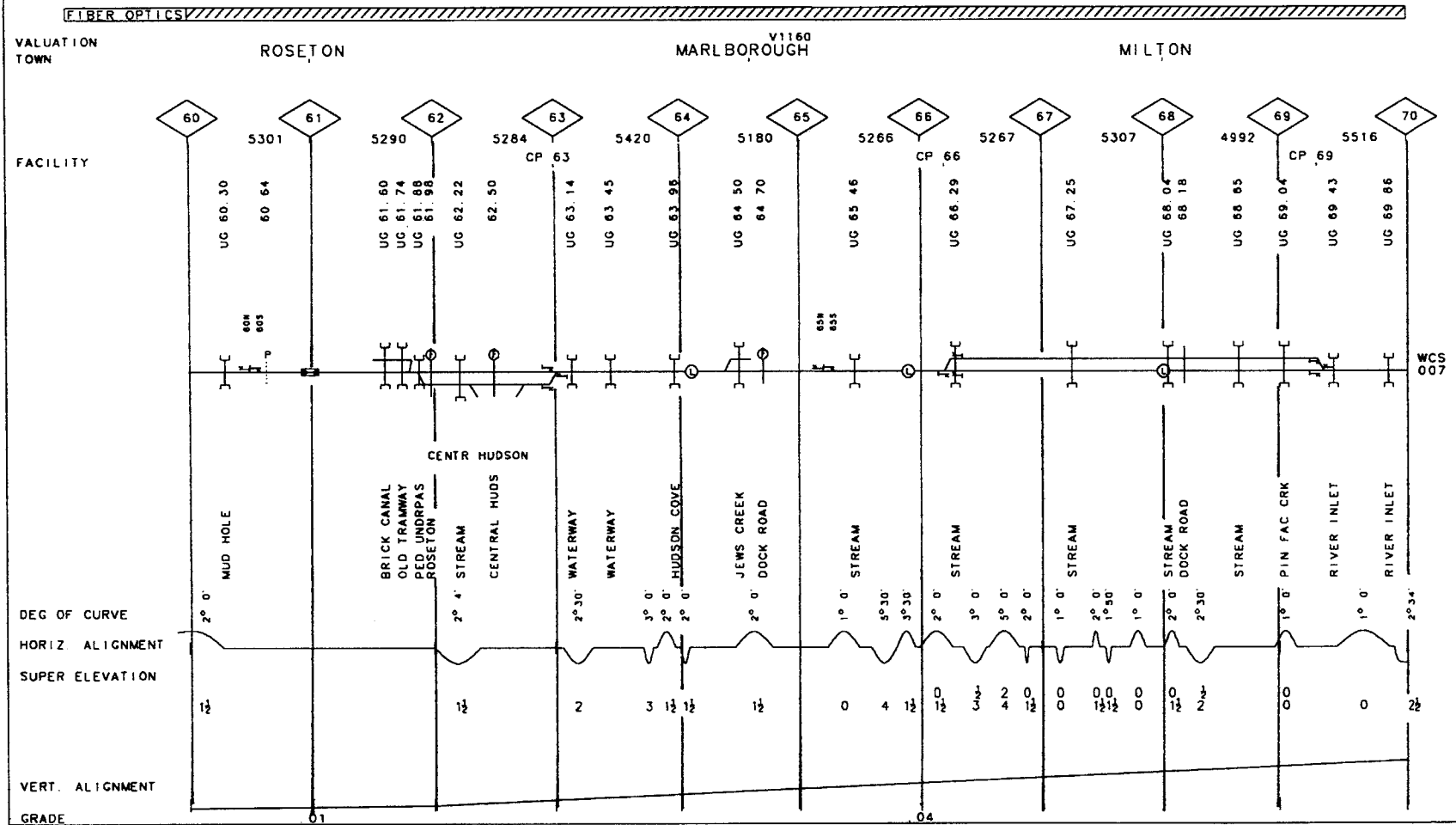
 $\frac{1}{2}$

007

MP 60.00 - MP

REV. 01/01/99

10-1413 RIVER LINE



[illegible]

007

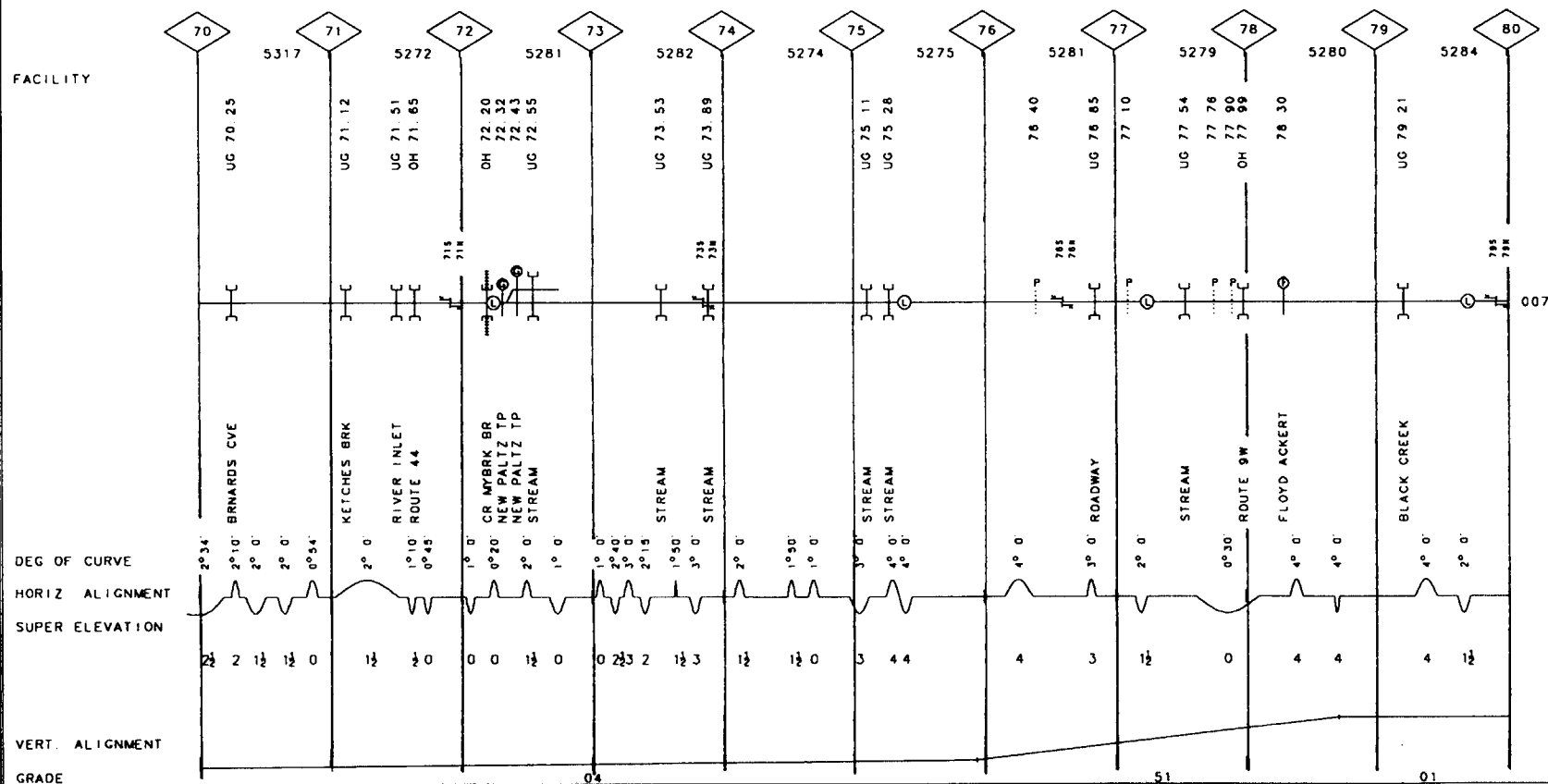
FIBER OPTICS

VALUATION
TOWN

HIGHLAND

V1160

WEST PARK



[illegible]

T10 - SPRING FROG BY NORTRAK

GRINDING		98	
SURFACING		96	
TIES		96	
UNDERCUTTING			85
RAIL CLEAN	84	27F84	86
TONNAGE (MGT)		12.3	
T. T. SPEED		15	

FIBER OPTICS

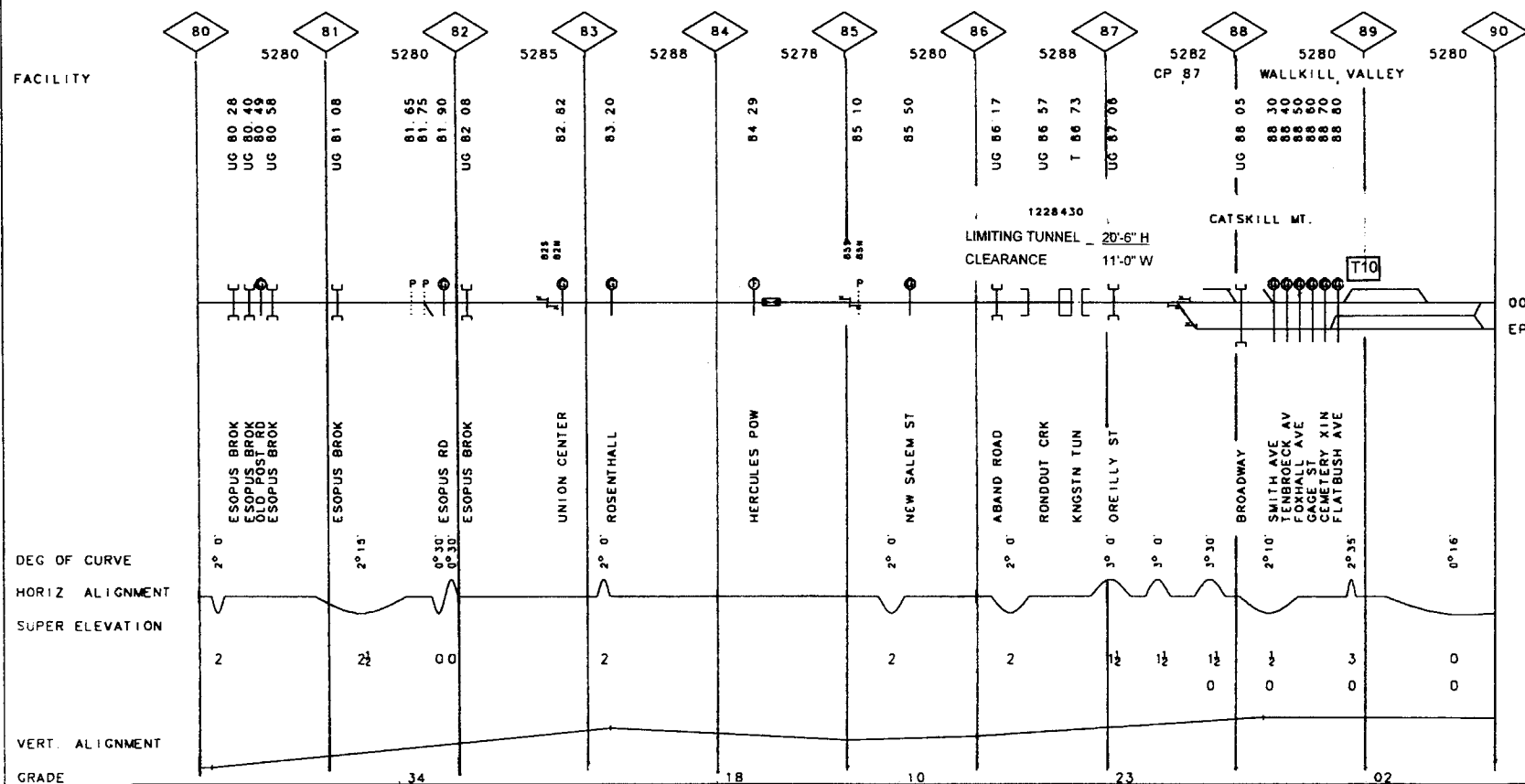
VALUATION
TOWN

ESOPUS

ULSTER PARK

HERCULES^{V1160} PORT EWEN

KINGSTON



[illegible]

GRINDING					95
SURFACING	98				94
ITES	98				84
UNDERCUTTING					
RA	33N98			27F84	
BAL CLEAN					84
TONNAGE (MG)				7	4
T.Y. SEED			30		

ECS

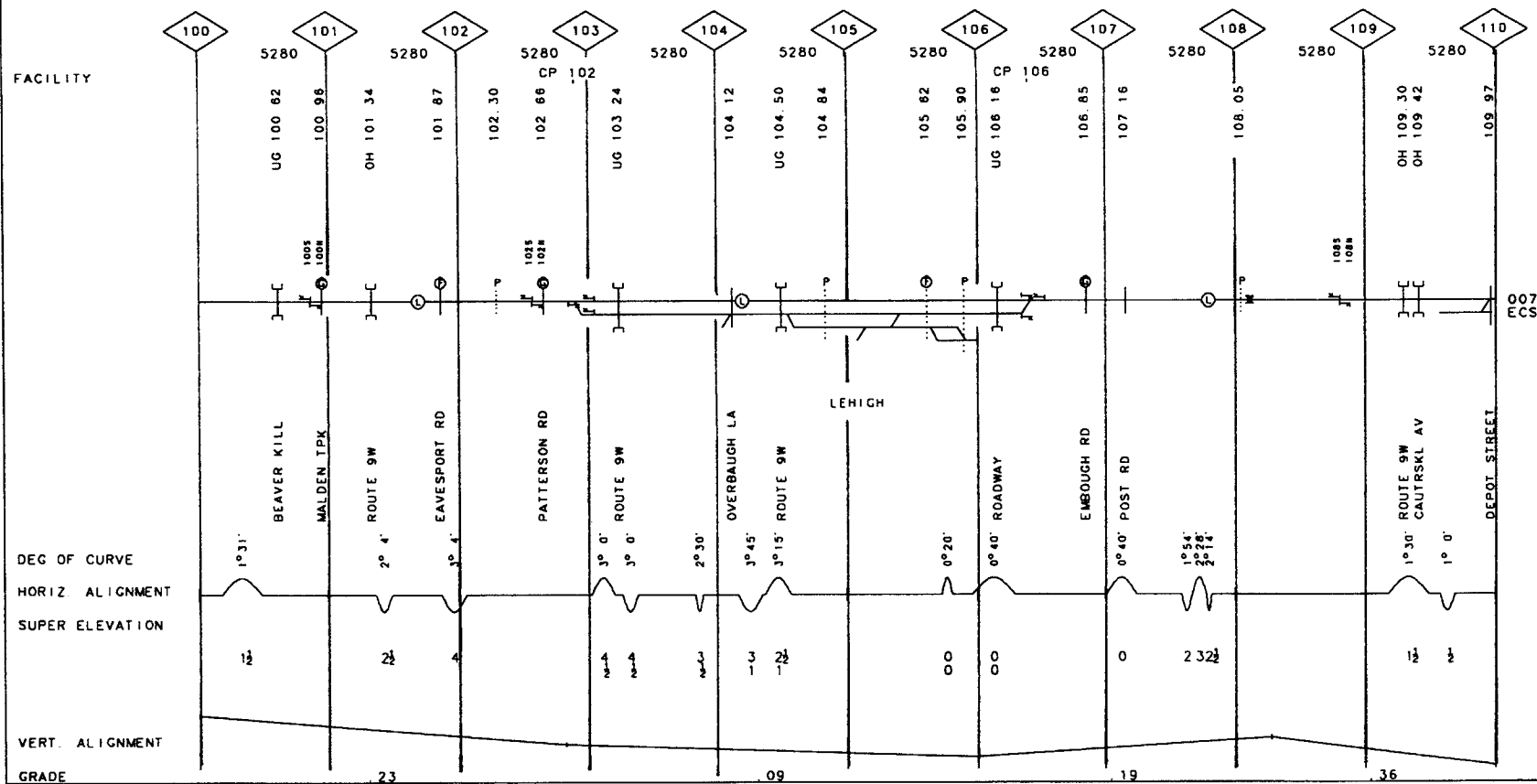
FIBER OPTICS

VALUATION
TOWN

MALDEN-ON-HUDSON WEST CAMP CEMENT ON

ALSEN^{V1160}

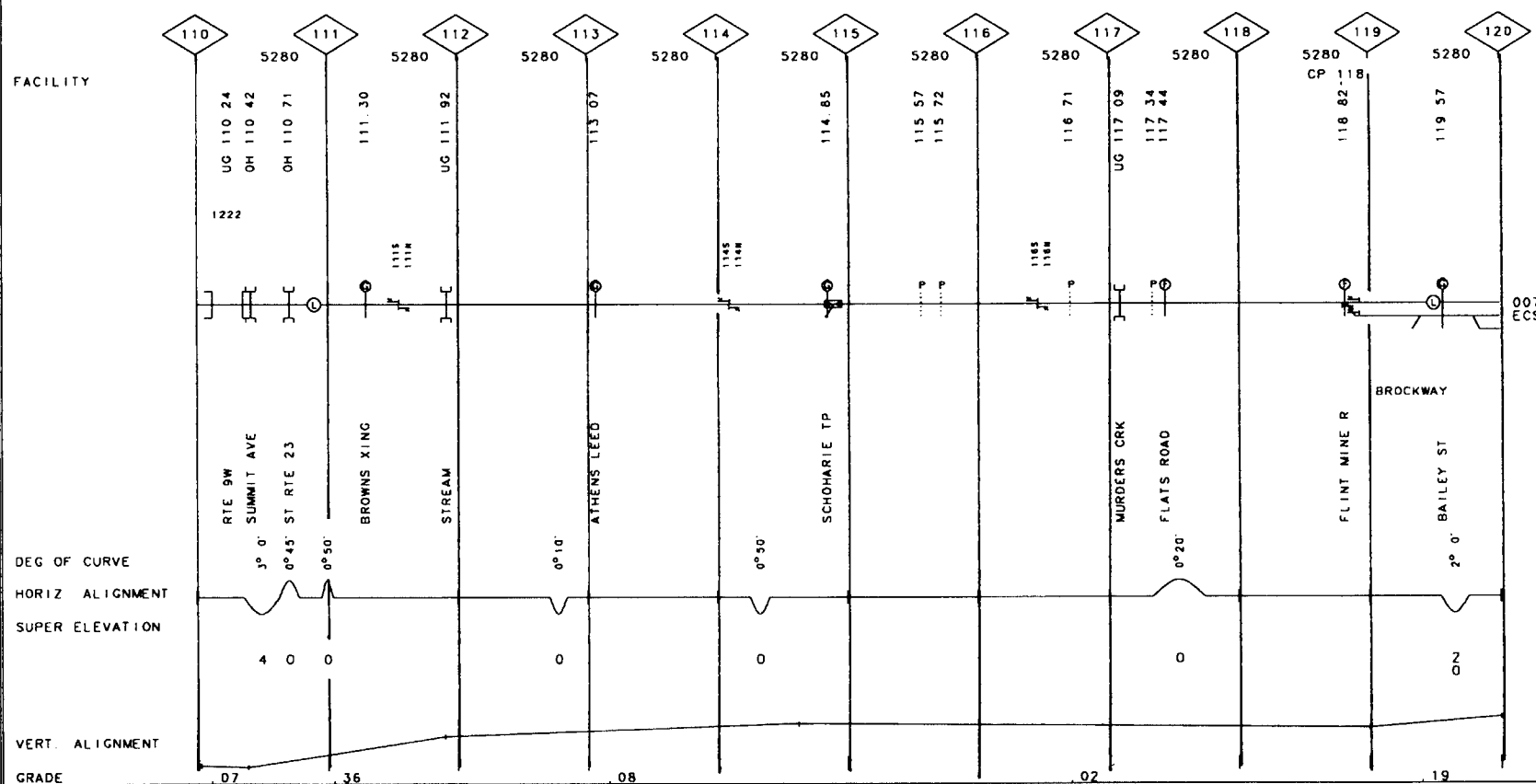
CATSKILL



GRINDING	98
SURFACING	95
TIES	95
UNDERCUTTING	
RAIL	27F84
BAL CLEAN	88
TONNAGE(MGT)	80
T T SPEED	10

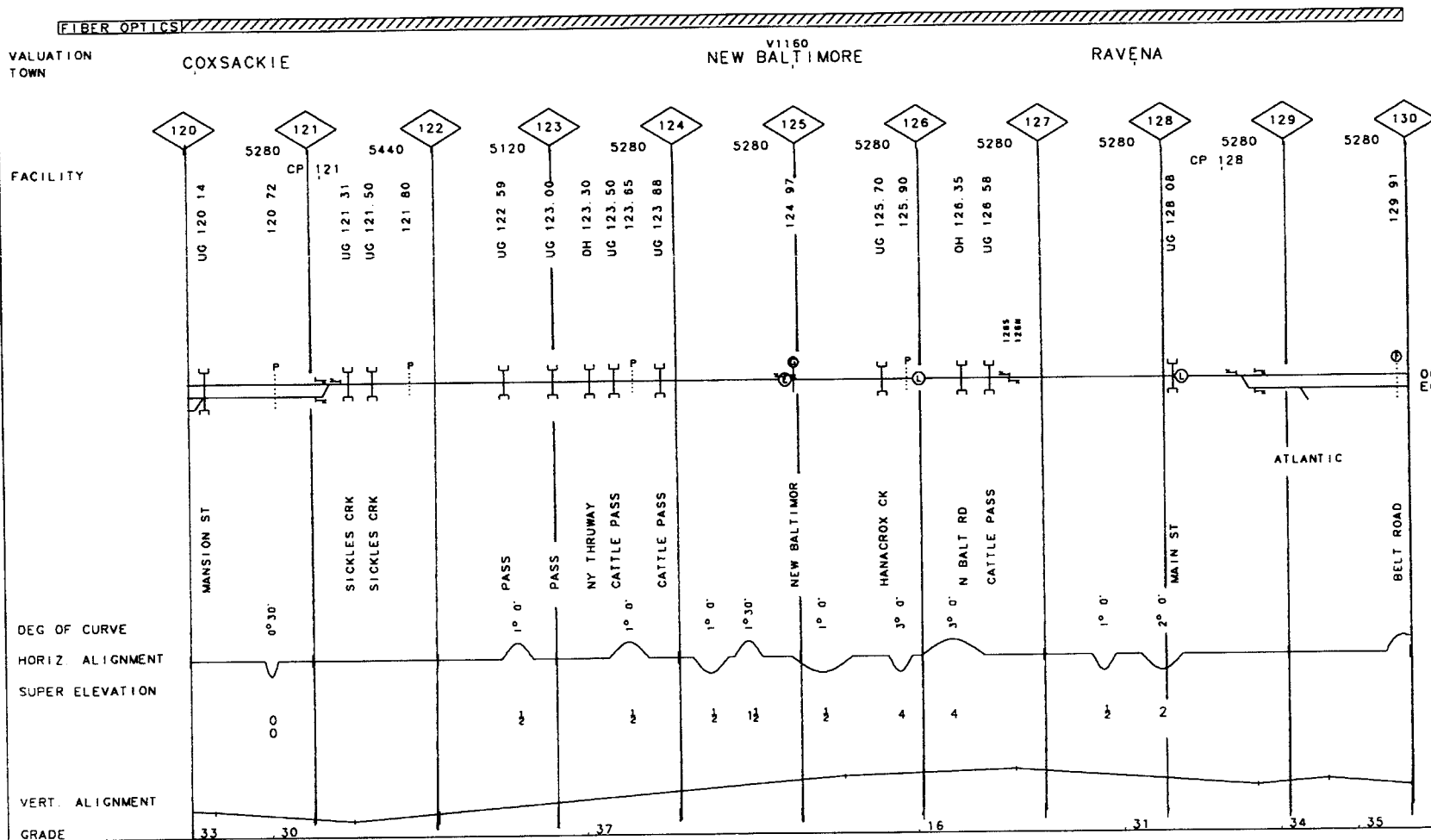
ECS

WEST ATHENS V1160



007

ECS	
	98
	95
	95
	2784
	110
	30



10-1413 RIVER LINE

REV. 01/01/99

MP 130.00-MP 132.20 NY

MP 130.00-MP 132.20 NY

GRINDING	98	
SURFACING	95	
TIES	95	
UNDERCUTTING		
RATE	32-90	32-92
BAL CLEAN	98	87
TONNAGE(MGT)	35.4	
T T SPEED	50	

007

GRINDING	98	
SURFACING	95	
TIES	95	
UNDERCUTTING		
RATE	27F84	
BAL CLEAN	97	
TONNAGE(MGT)	11.0	
T T SPEED	30	

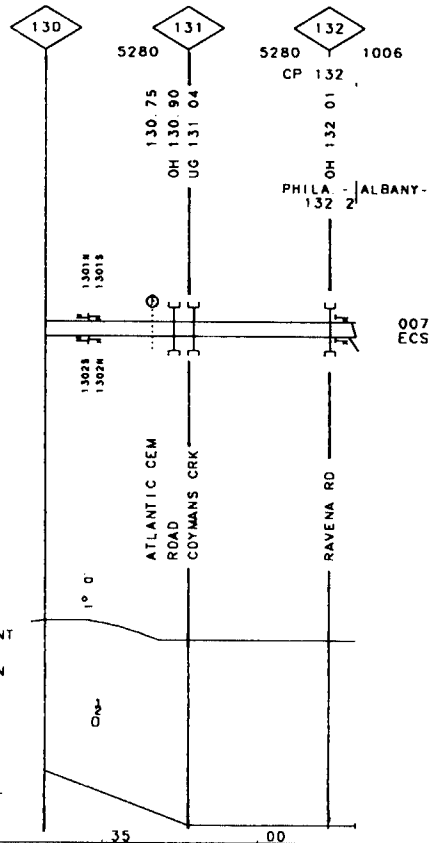
ECS

FIBER OPTICS

VALUATION
TOWN

V1160|V1180

FACILITY

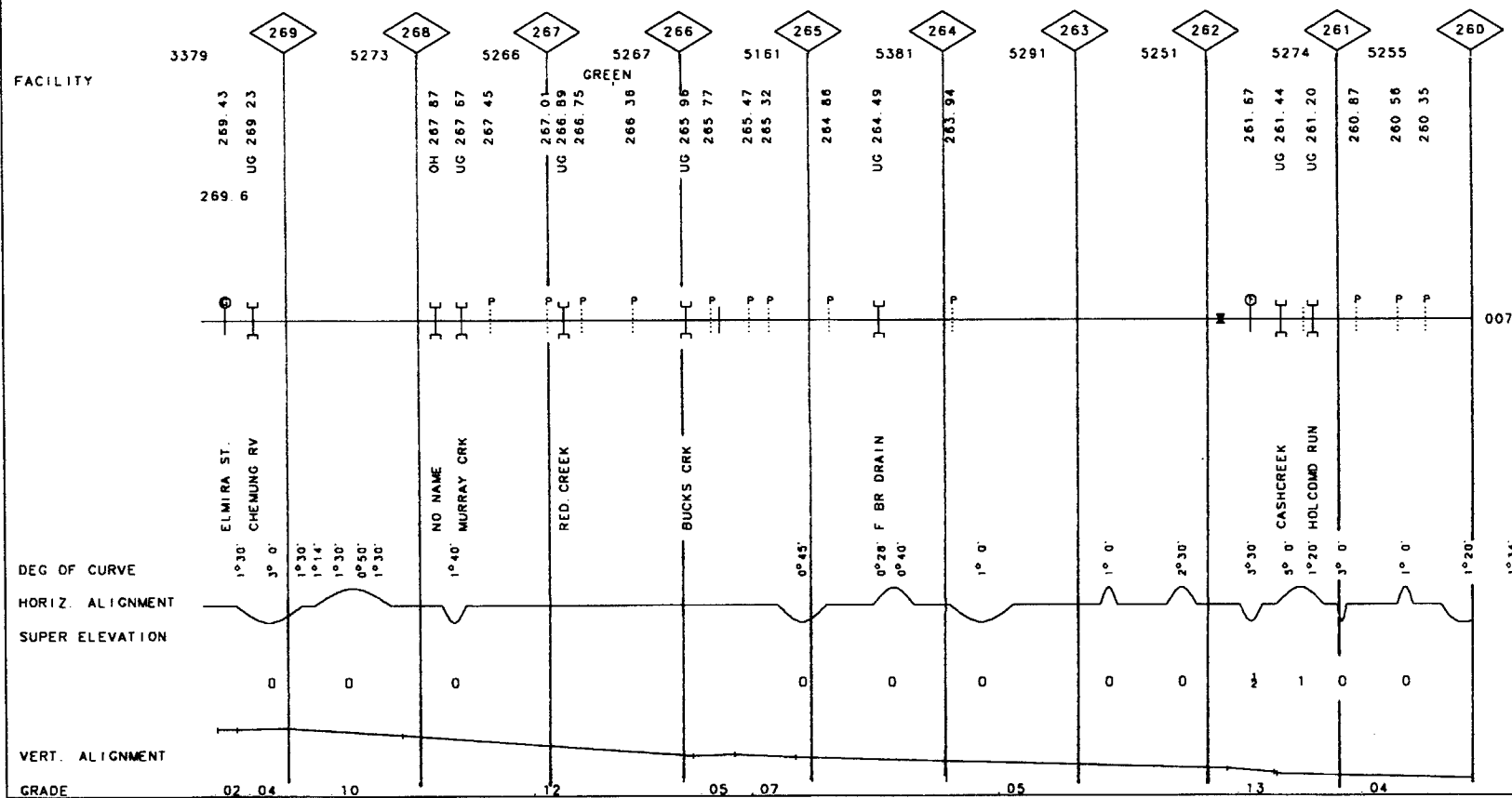
007
ECS

007VALUATION
TOWN

MILAN

V8213

ULSTER



007

007

V8213

HOMMETS FERRY



007

WYALUSING



[illegible]

007

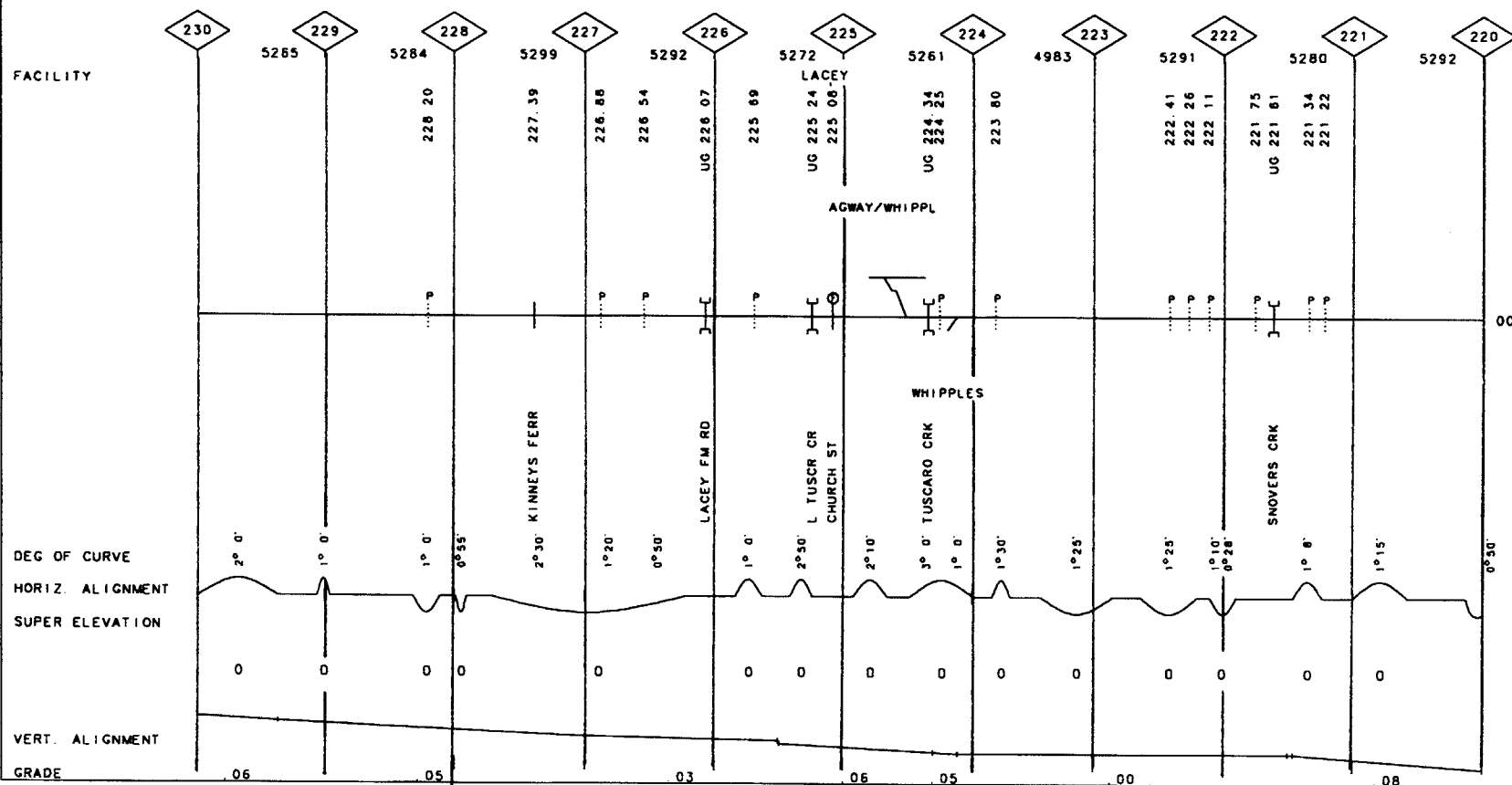
FIBER OPTICS

VALUATION
TOWN

VB213

SKINNERS EDDY

BLACK WALNUT



007

GRINDING	90				90
SURFACING			89		
TIES			89		
UNDERCUTTING					
RAIL	36-29		36-29	36-30	36-44
BAL. CLEAN			89		
TONNAGE (MGT)	1			0.2	
TY SPEED			25		

007

FIBER OPTICS

VALUATION
TOWN

MYOBEACH

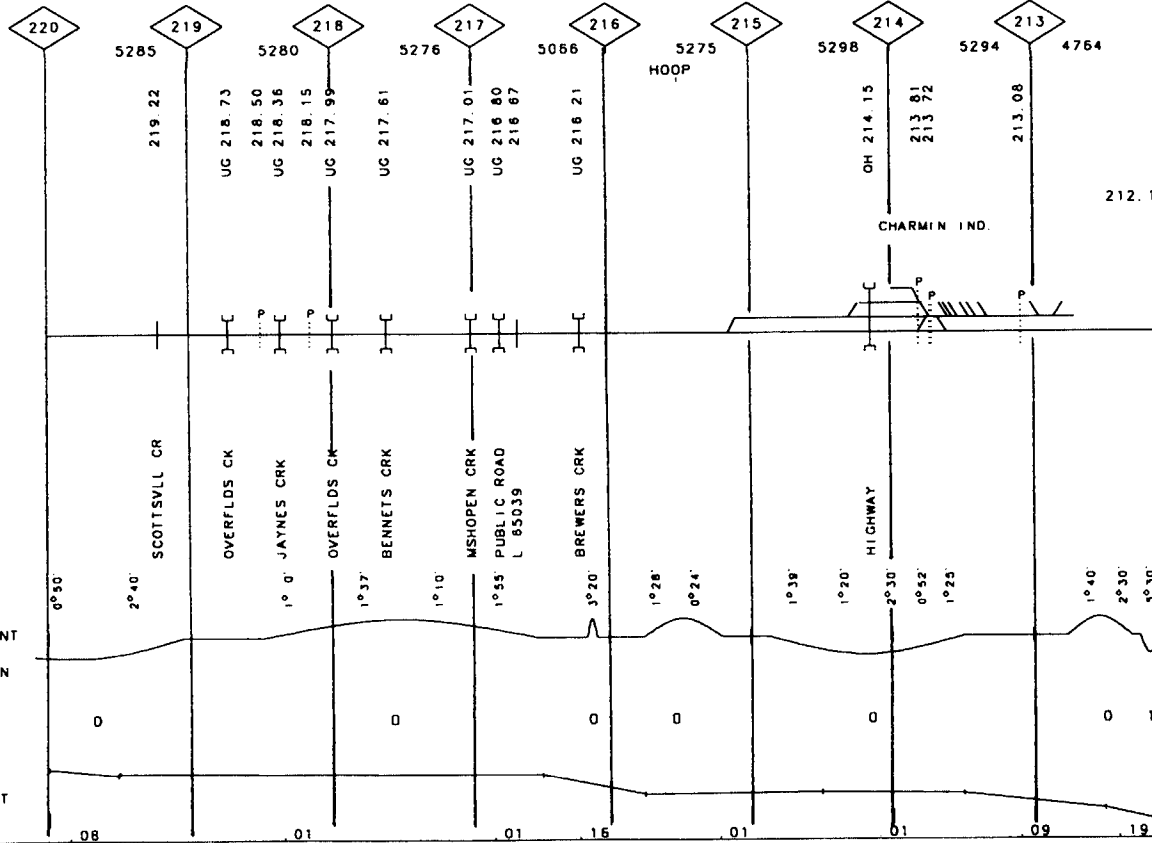
MESHOPPEN

VB213

MEHOOPANY

CARNEY

FACILITY

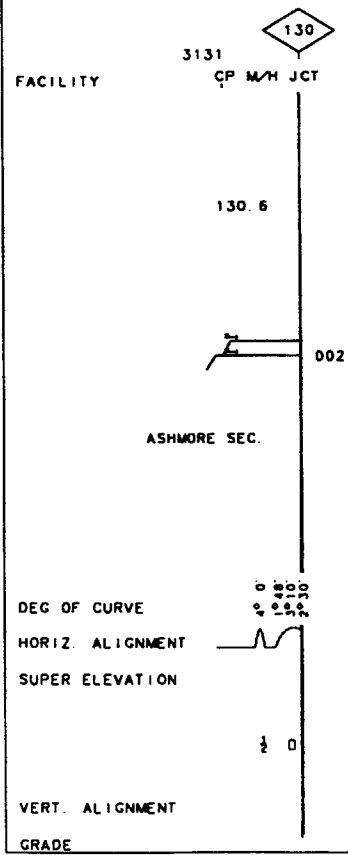


007

	007	002
GRINDING		94
SURFACING		92
TIES		91
UNDERCUTTING		
RAIL		36F93
RAIL CLEAN		90
TONNAGE (MGY)	4	8
TY SPEED		25

25
FIBER OPTICS

VALUATION V8207
TOWN



[illegible]

002

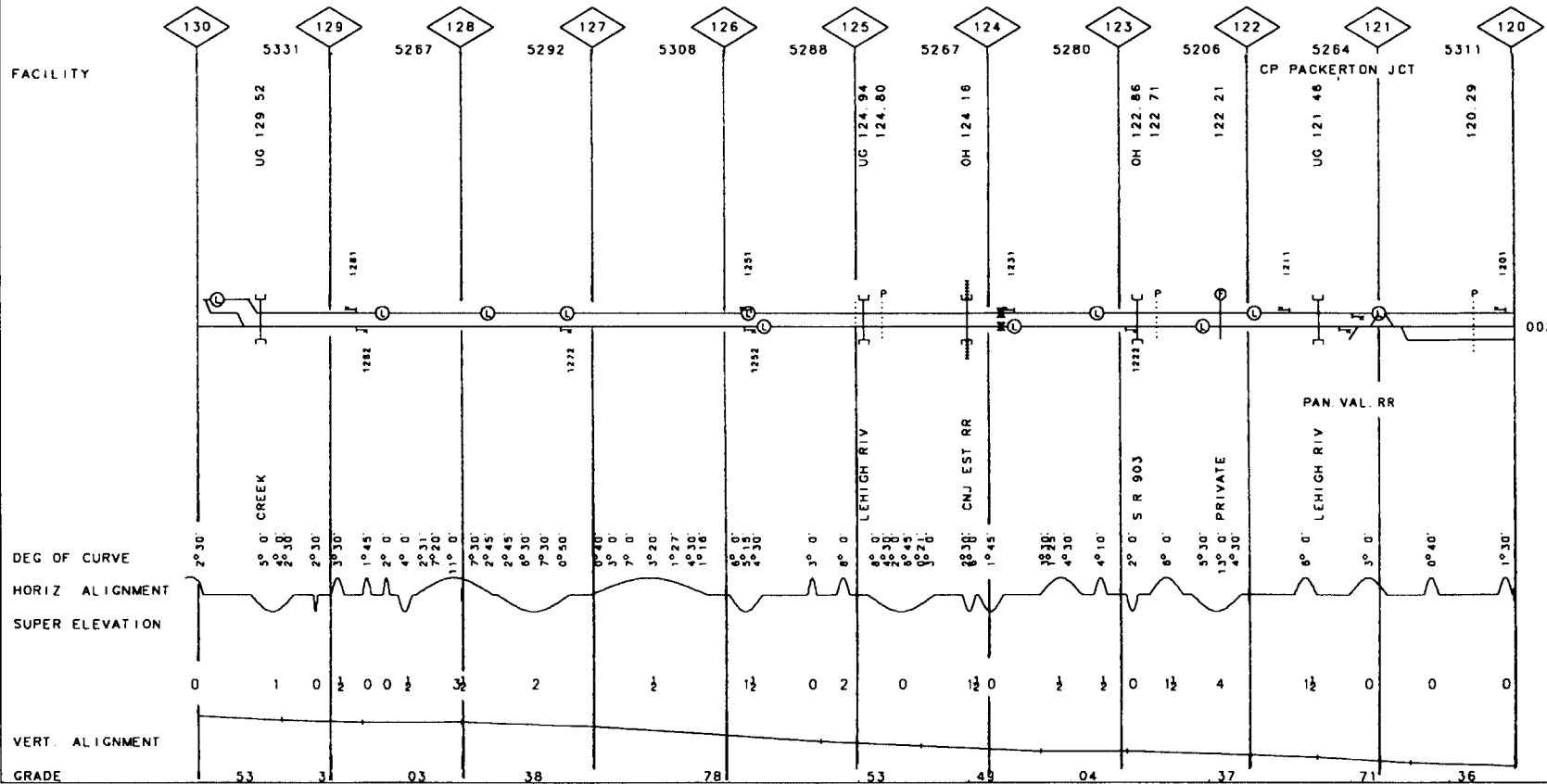
FIBER OPTICS

VALUATION
TOWN

OLD, PENN HAVEN

V8207

JIM THORPE



GRINDING	94
SURFACING	92
TIES	85
UNDERCUTTING	
RAIL	36F88
RAIL CLEAN	89
TONNAGE(MT)	4.5
TY SPEED	285

002

FIBER OPTICS

VALUATION TOWN V8207 LEHIGHTON

FACILITY CP LEHIGHTON, 120 3699

119.3
LEHIGH LN LS

002

DEG OF CURVE

HORIZ. ALIGNMENT

SUPER ELEVATION

VERT. ALIGNMENT

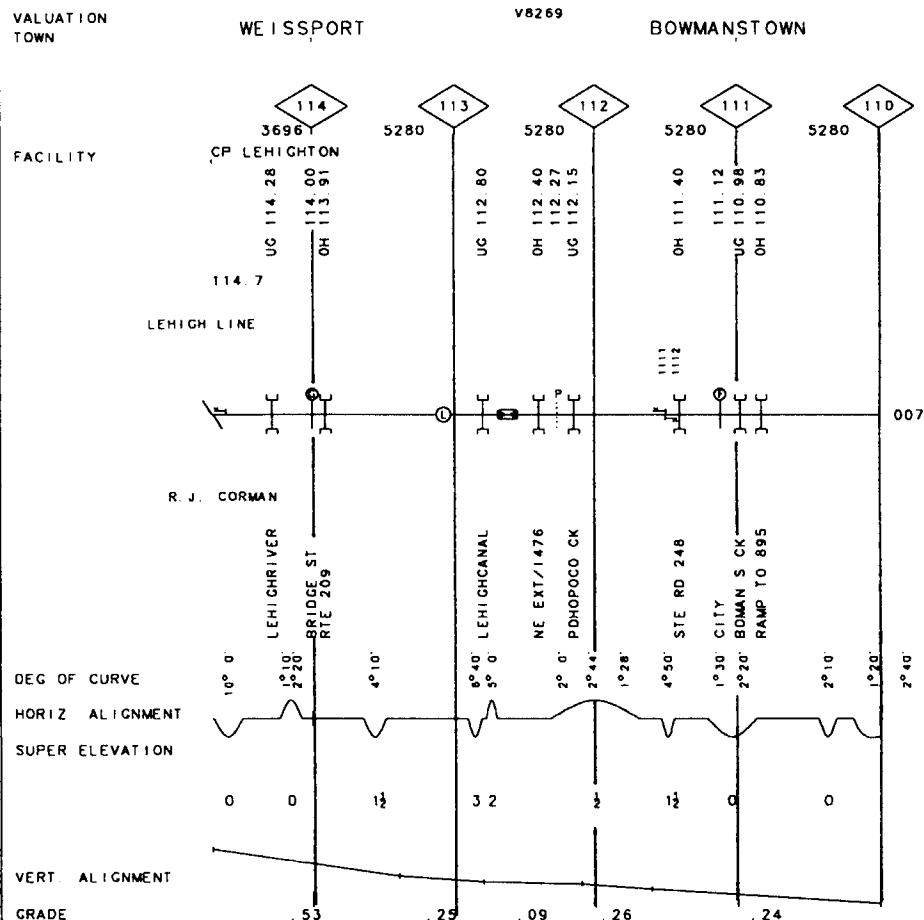
GRADE .00

GRINDING	94
SURFACING	93
TIES	93
UNDERCUTTING	
RAIL	36F88
RAIL CLEAN	84
TONNAGE (MGY)	54
TY SPEED	30

10

007

FIBER OPTICS



[illegible]

007

FIBER OPTICS

VALUATION
TOWN

PALMERTON

LEHIGH GAP

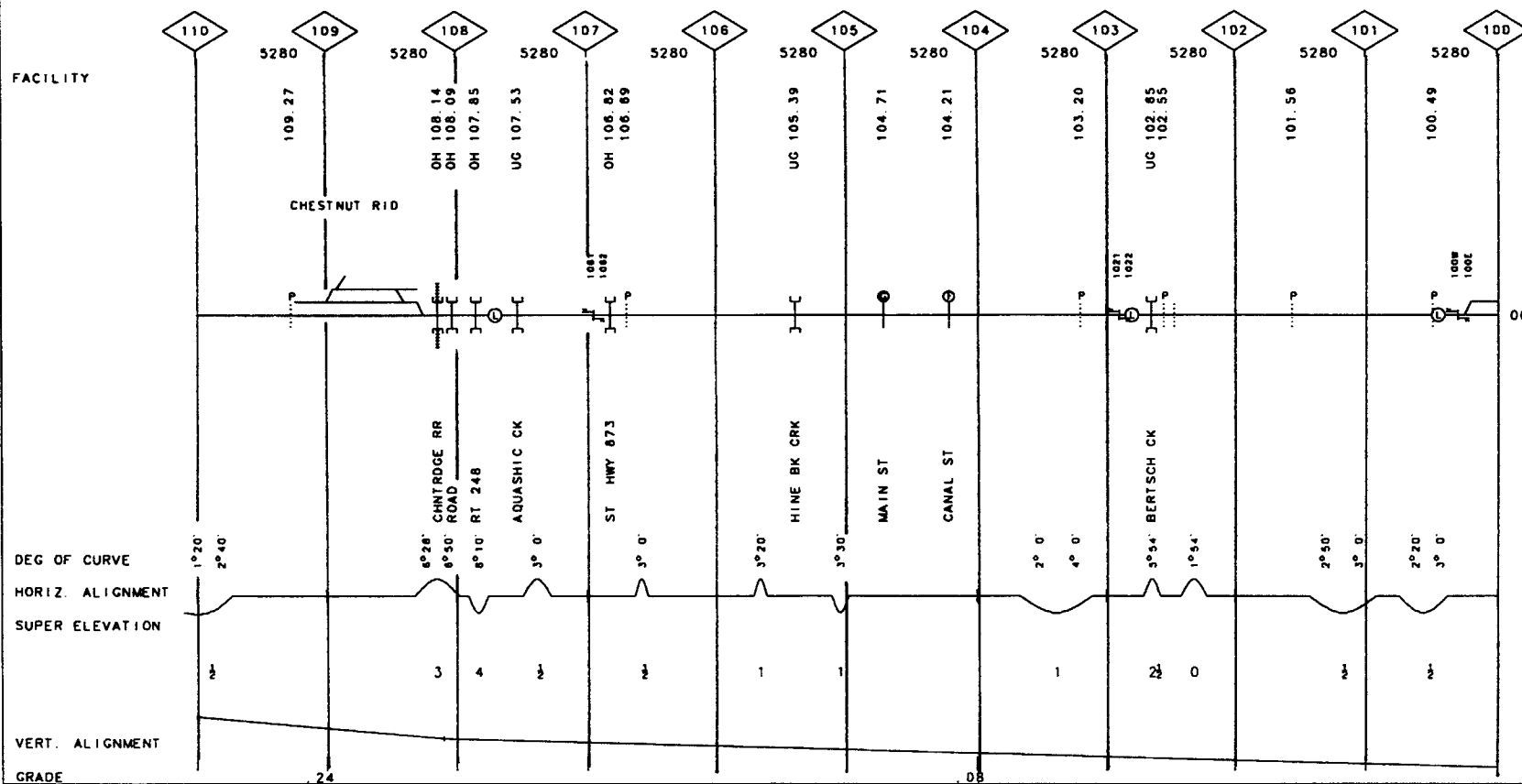
V8269

78269
WALNUT PORT

LOCKPORT

TREICHLER .

FACILITY



007

10-0521 LEHIGH LINE (L/S)

REV. 01/01/99

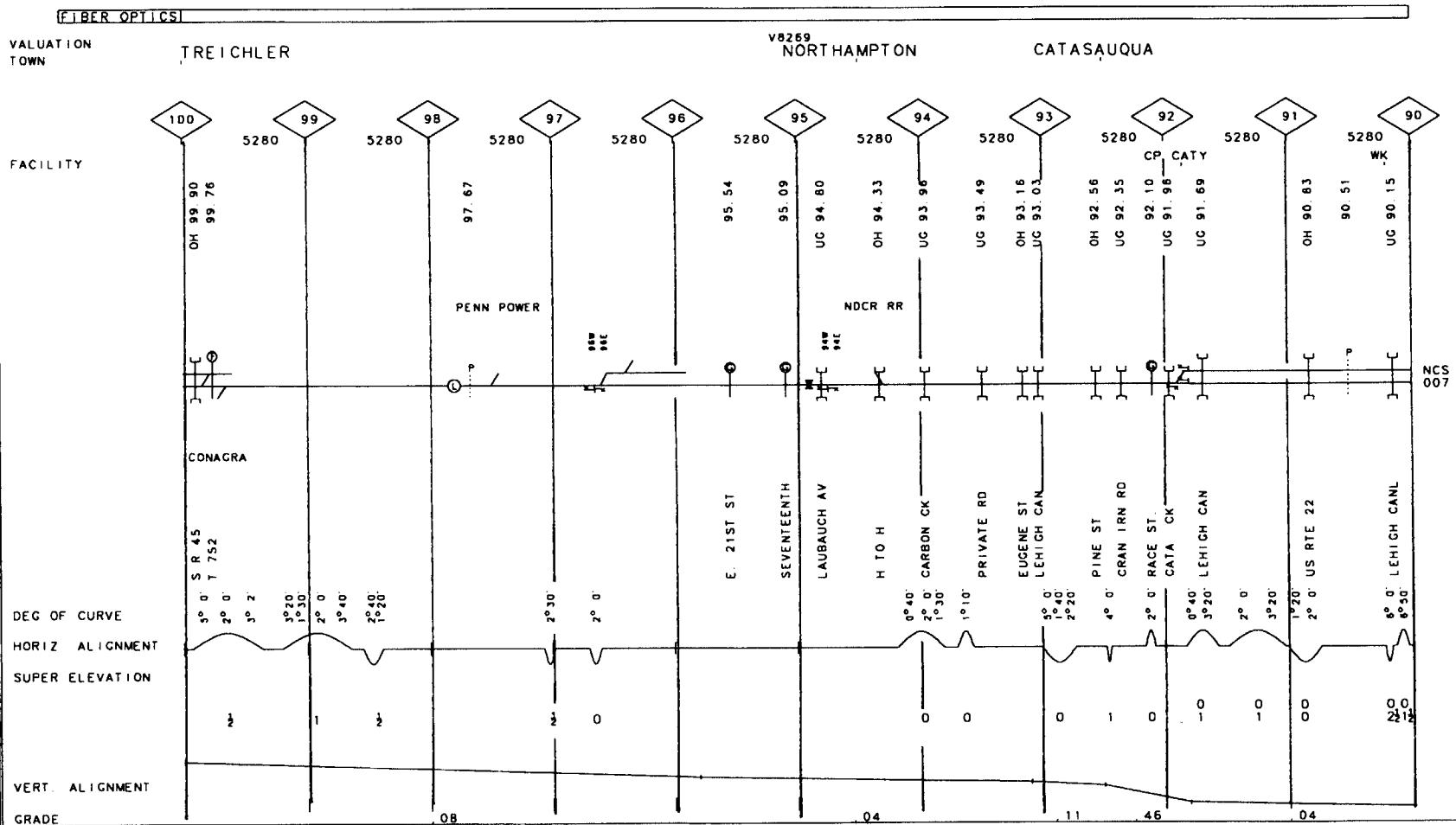
MP 100.00-MP 110.00

87
PA

[illegible]

GRINDING	1	97	
SURFACING		91	
TIES		91	
UNDERCUTTING			
RAIL	30-27		30-26
BAL CLEAN		91	
TONNAGE (MGT)		12	
T Y SPEED		10	

NCS



GRINDING	97	NCS
SURFACING	91	
TIES	91	
UNDERCUTTING	27F77	
RAIL	40F87	
BAL. CLEAN	91	
TONNAGE(MGT)	12	
T. SPEED	10	

GRINDING	97	007
SURFACING	91	95
TIES	91	
UNDERCUTTING	27F77	
RAIL	40F87	
BAL. CLEAN	98	
TONNAGE(MGT)	6	
T. SPEED	30	10

GRINDING	97	
SURFACING	95	
TIES	94	
UNDERCUTTING	27F77	
RAIL	40F87	
BAL. CLEAN	90	
TONNAGE(MGT)	16.8	30.4
T. SPEED	10	20

007
97
95
94
10

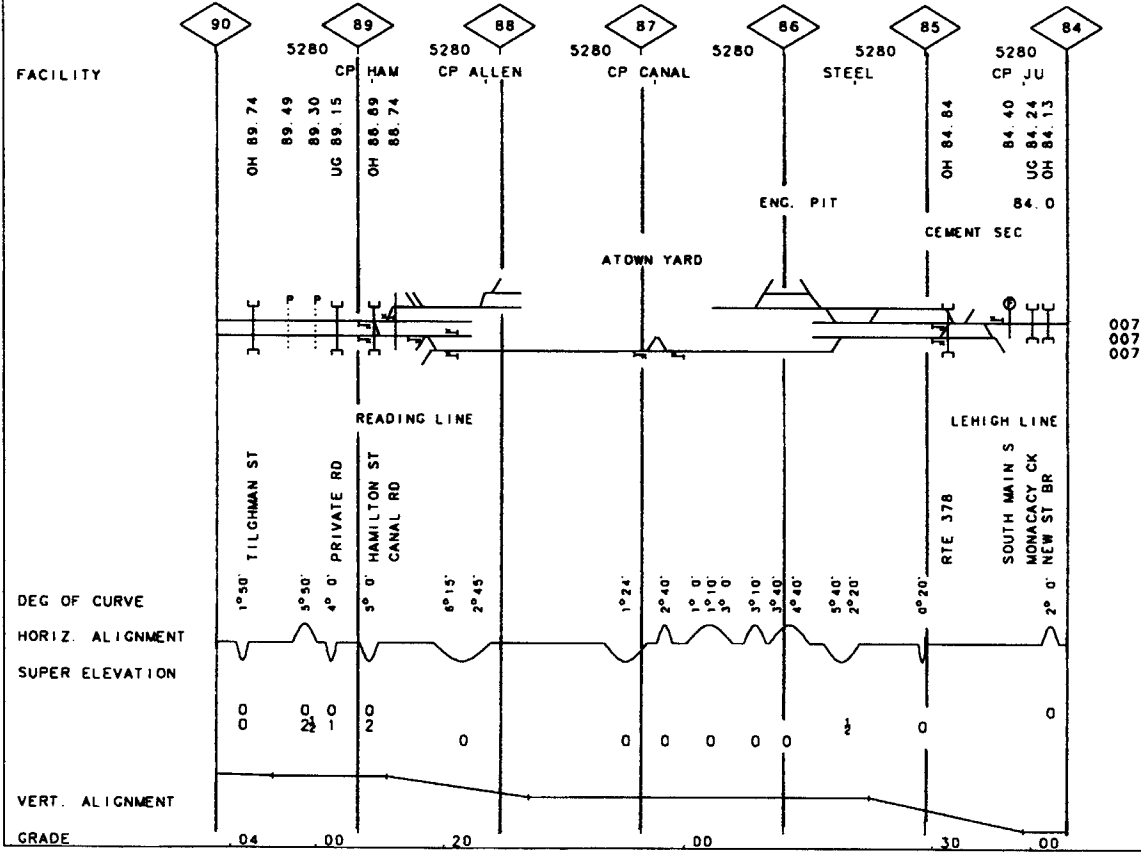
007
97
95
94
16.8
30.4
20
110

FIBER OPTICS

VALUATION
TOWN

ALLENTOWN

V8269



007
007
007

GRINDING	
SURFACING	
TIES	
UNDERCUTTING	
RAIL	///
BAL. CLEAN	
TONNAGE (MGY)	
TY SPEED	10

007

FIBER OPTICS

VALUATION V8269
TOWN CP BETHLEHEM

FACILITY CP JU
0.05
0.15
UG UG
88869

LEHIGH LINE



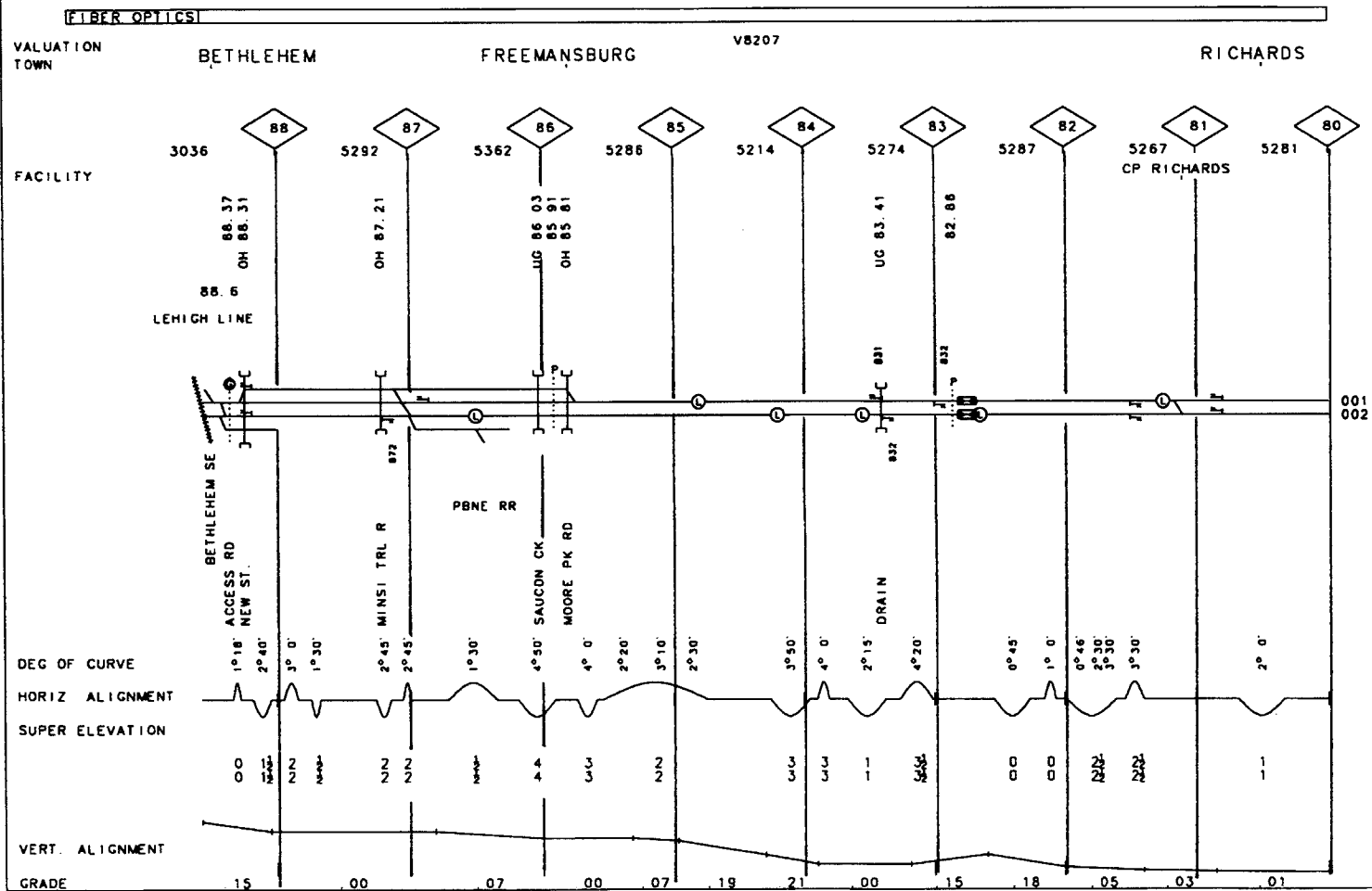
007

LEHIGH LN LS

DEG OF CURVE 12° 0' LEHIGH CAN
HORIZ ALIGNMENT 19° 0' LEHIGH RV
SUPER ELEVATION 0 0

VERT ALIGNMENT

GRADE 1.00

[illegible]

GRINDING	98	
SURFACING	91	
TIES	88	
UNDERCUTTING	88	
RAIL	40-76	88
BAL CLEAN	98	
TONNAGE(MGT)	33.2	
T T SPEED	40	30

001

GRINDING	98	
SURFACING	94	
TIES	94	
UNDERCUTTING	88	
RAIL	36-96	40-76
BAL CLEAN	98	
TONNAGE(MGT)	41.5	
T T SPEED	40	30

002

FIBER OPTICS

VALUATION
TOWN

V8207

ABBOTT

FACILITY

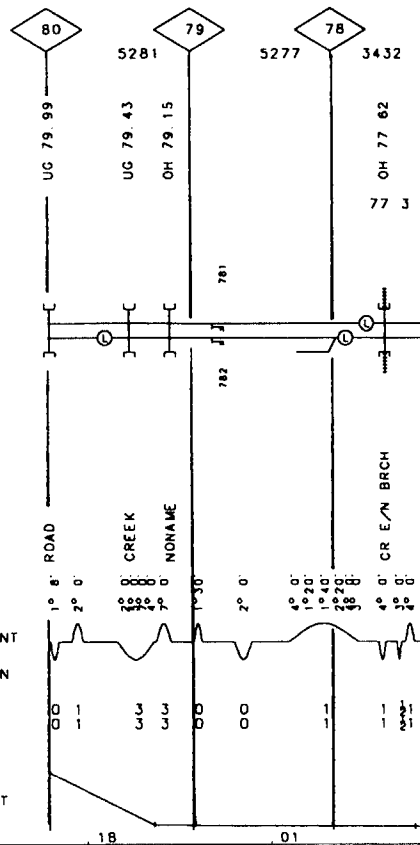
DEG OF CURVE

HORIZ ALIGNMENT

SUPER ELEVATION

VERT. ALIGNMENT

GRADE



001	007				
GRINDING				98	
SURFACING				95	
TIES				95	
UNDERCUTTING					
RAIL					
RAIL CLEAN				98	
TONNAGE (MGT)	150	6		47	5
T SPEED			30	50	

007

30					
GRINDING					
SURFACING					
TIES					
UNDERCUTTING					
RAIL					
RAIL CLEAN					
TONNAGE (MGT)					
T SPEED					

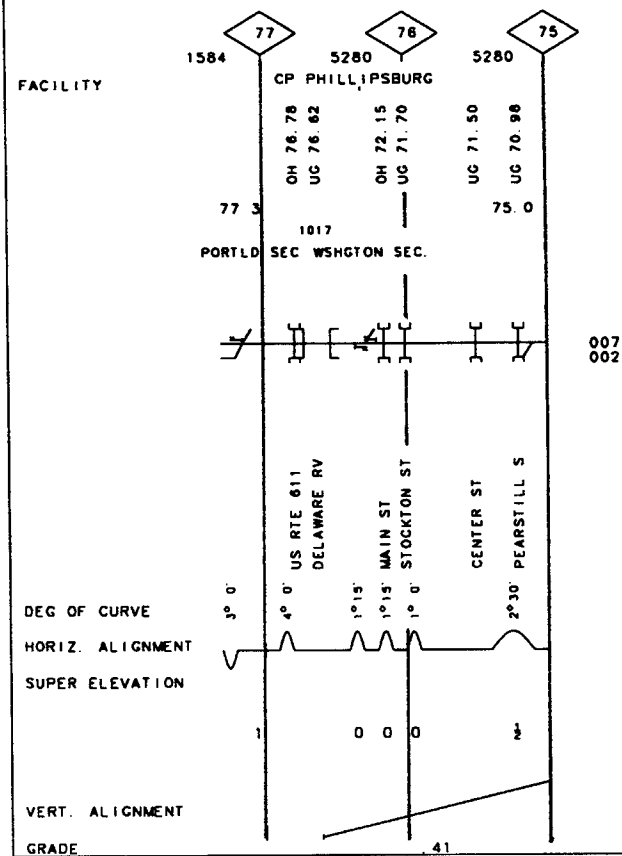
002

30					
GRINDING					
SURFACING					
TIES					
UNDERCUTTING					
RAIL					
RAIL CLEAN					
TONNAGE (MGT)					
T SPEED					

FIBER OPTICS

VALUATION
TOWN

V8269



10-0521 LEHIGH LINE (L/S)
LEHIGH LINE (L/S)

REV. 01/01/99

MP 75.00 -MP 76.60

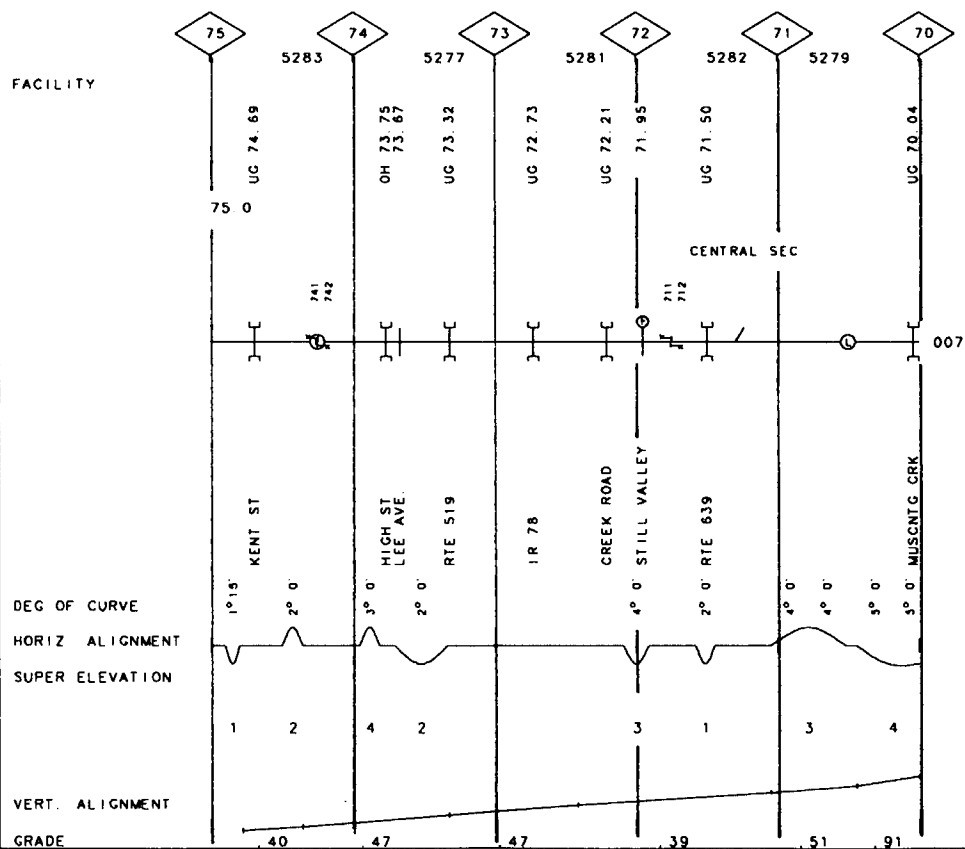
76.60 77.30

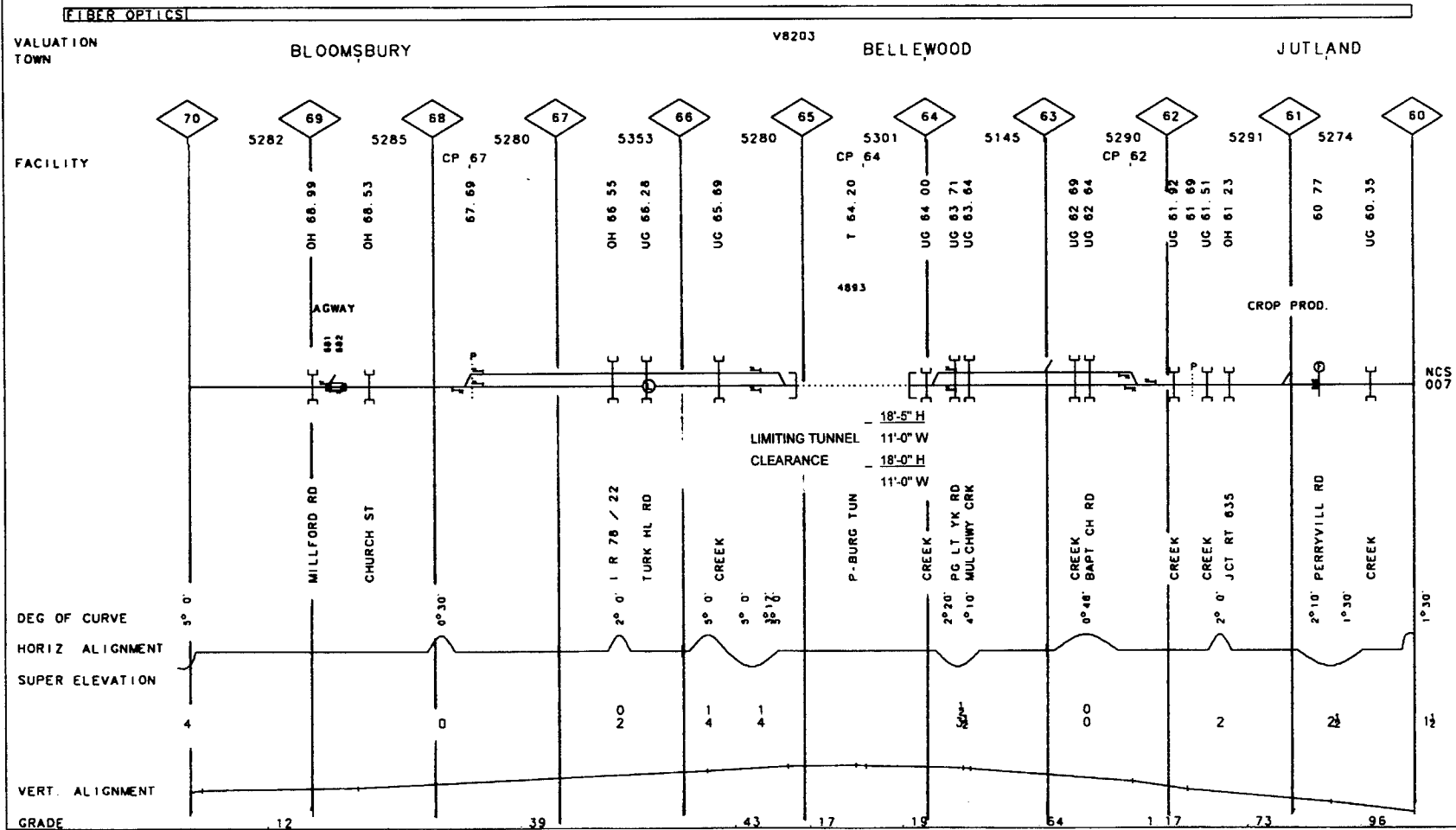

NJ/ PA 93

007

V8203

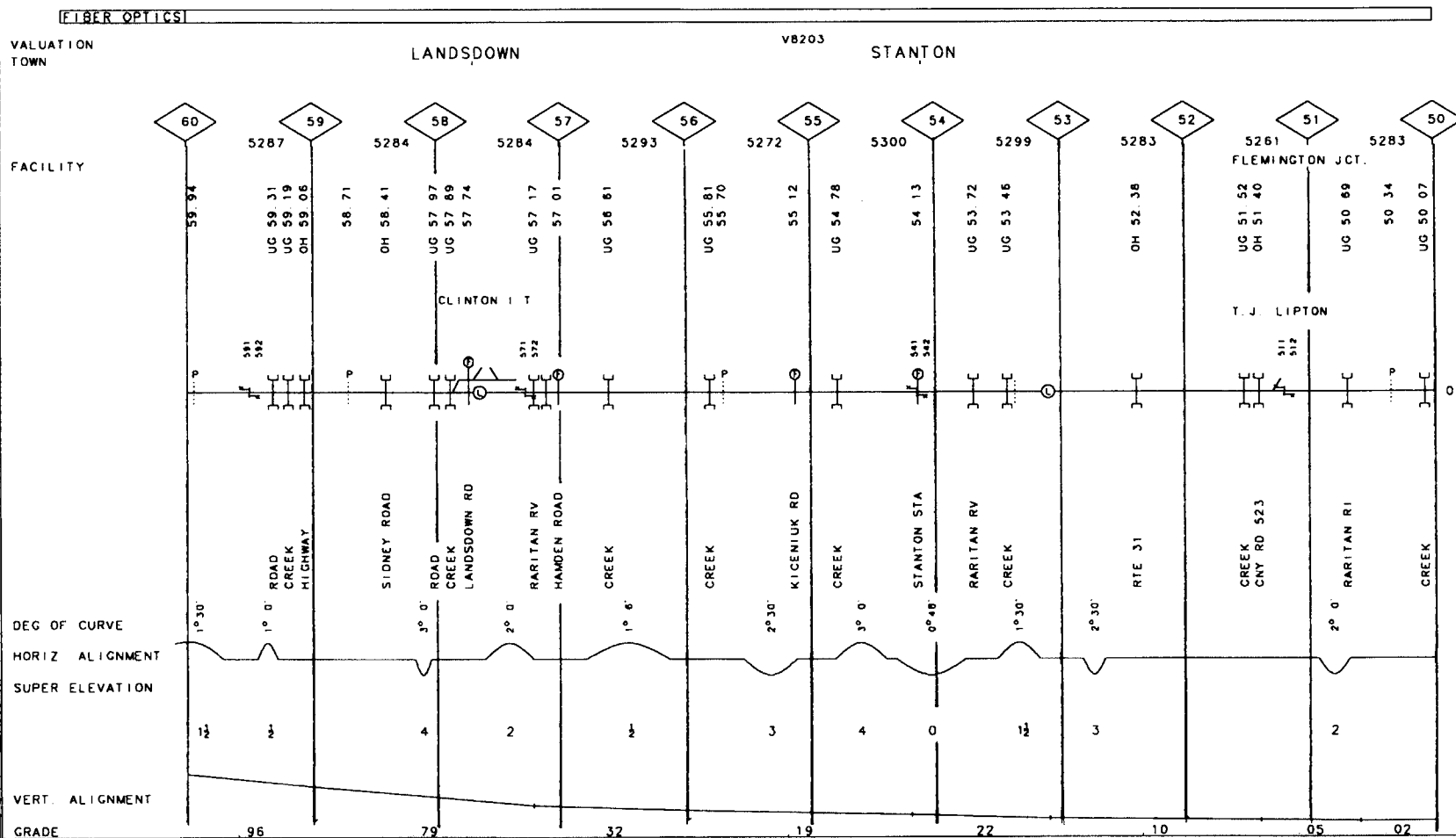
ALPHA





[illegible]

007



[illegible]

007

007

[illegible]

GRINDING		98
SURFACING		92
TIES		92
UNDERCUTTING		
RAIL		2782
BAL CLEAN		92
TONNAGE (MGT)	11 3	11 2
TY SPEED		30

SCS

FIBER OPTICS

VALUATION
TOWN

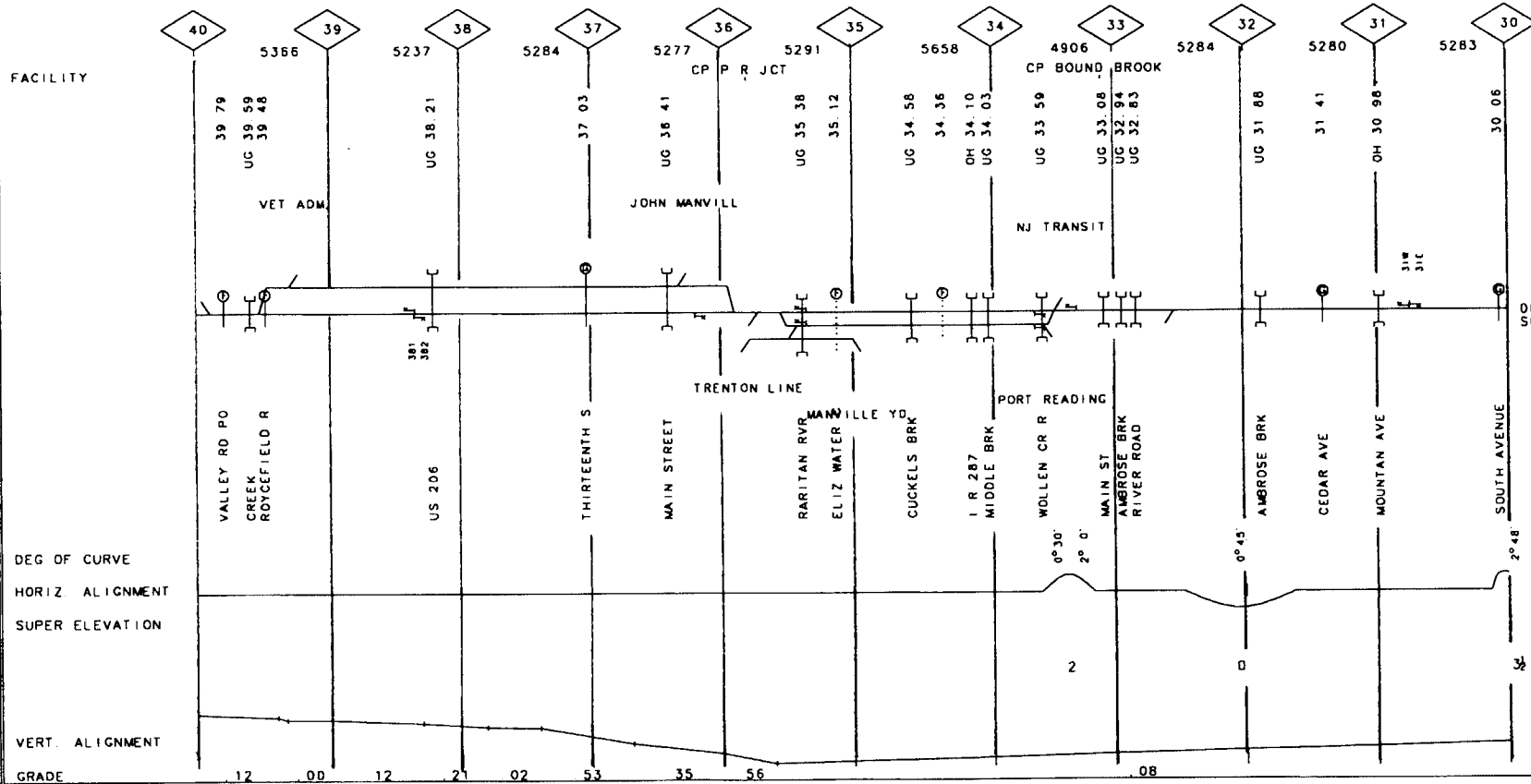
ROYCE

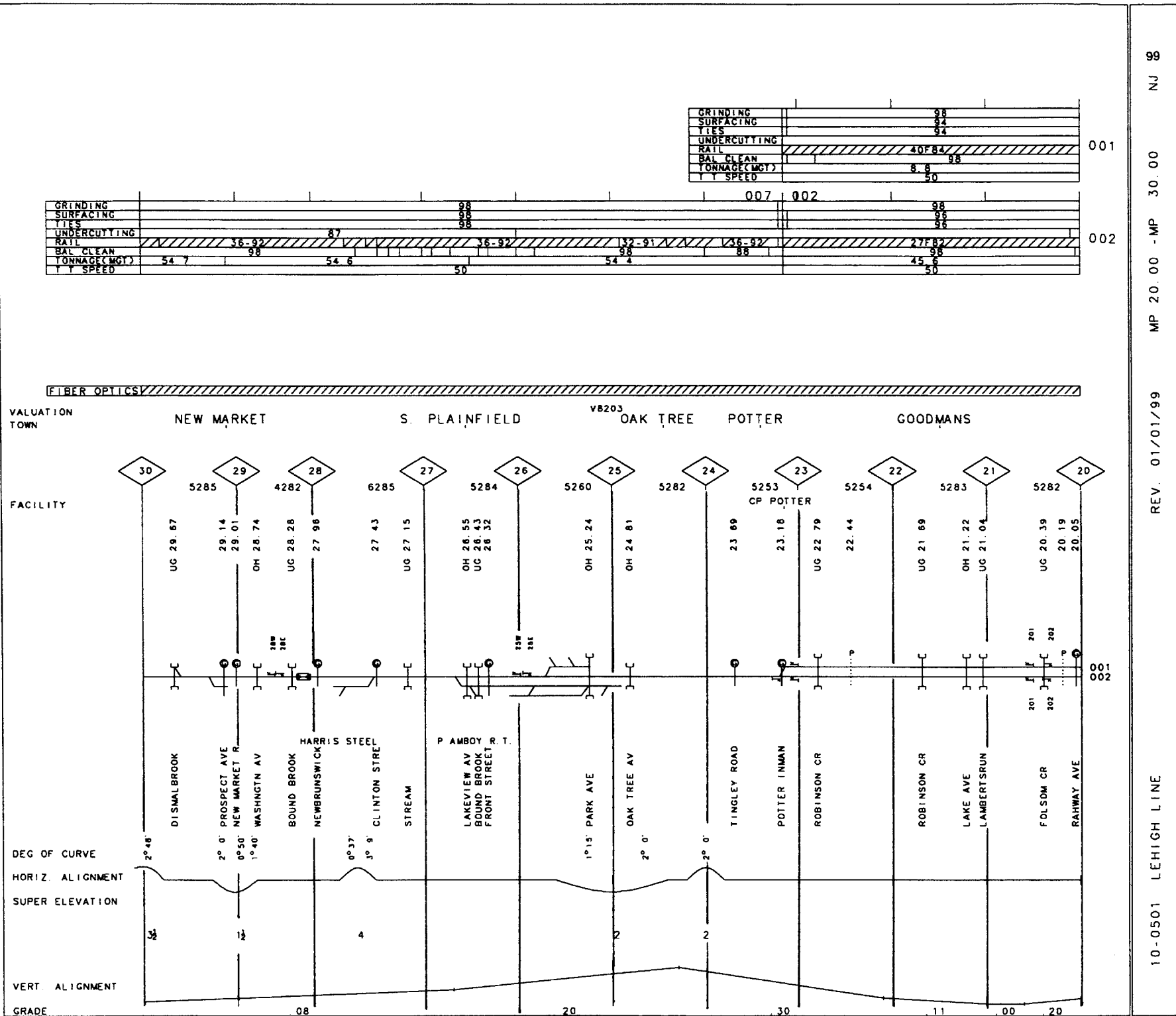
MANVILLE

V8203

BOUND BROOK

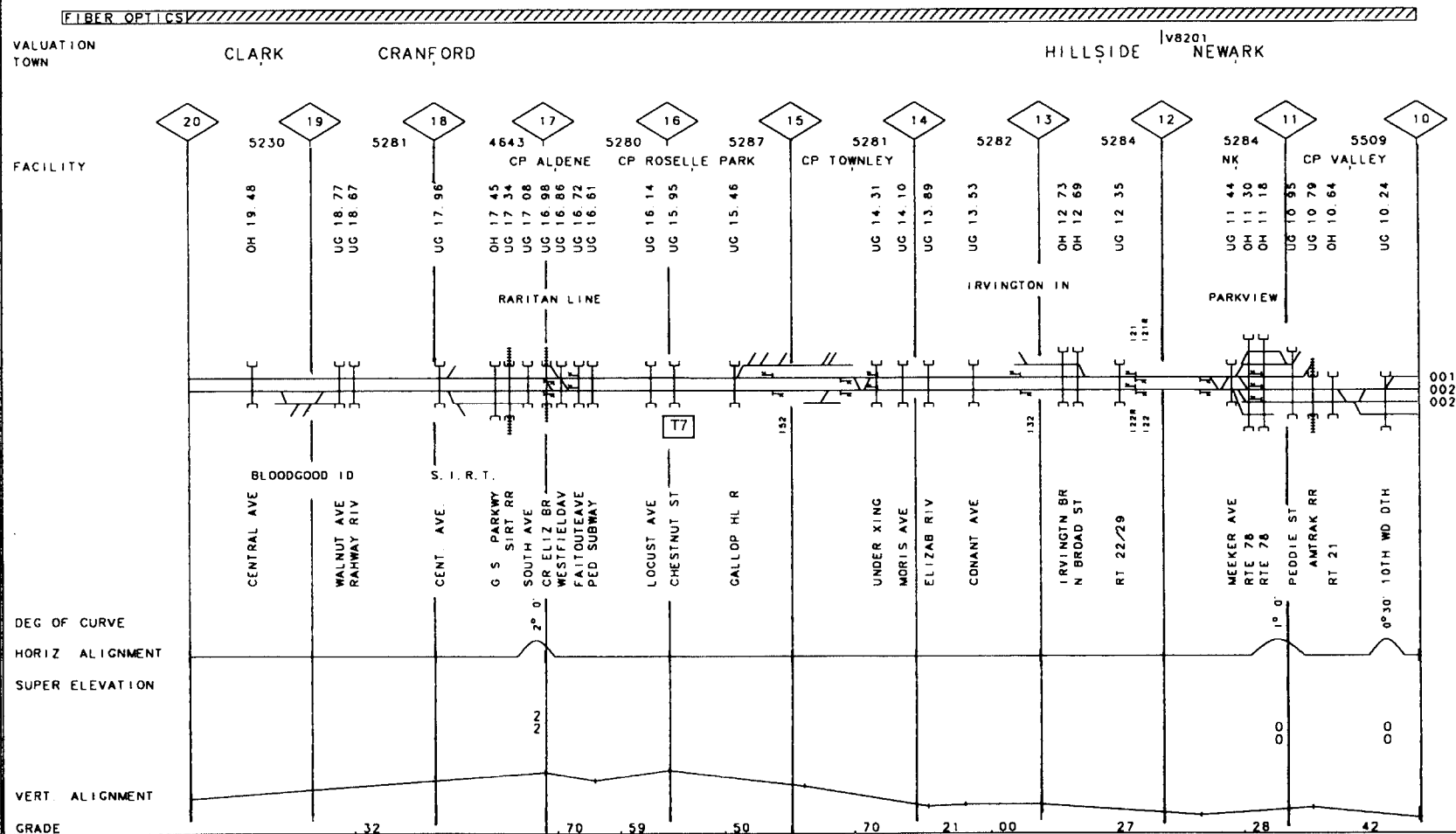
MIDDLESEX





[illegible]

T7 - ASPHALT UNDER LAYMENT



GRINDING	97	96
SURFACING	56	56
TIES	56	56
UNDERCUTTING		
RAIL	36-21	
BAL. CLEAN		
TONNAGE(MGT)	3.8	3.1
TT SPEED	10	1.8

001

GRINDING	99	51
SURFACING		51
TIES		
UNDERCUTTING		
RAIL	36-20	
BAL. CLEAN		
TONNAGE(MGT)	39.0	131.8
TT SPEED	10	18.8

002

FIBER OPTICS

VALUATION
TOWN

FACILITY

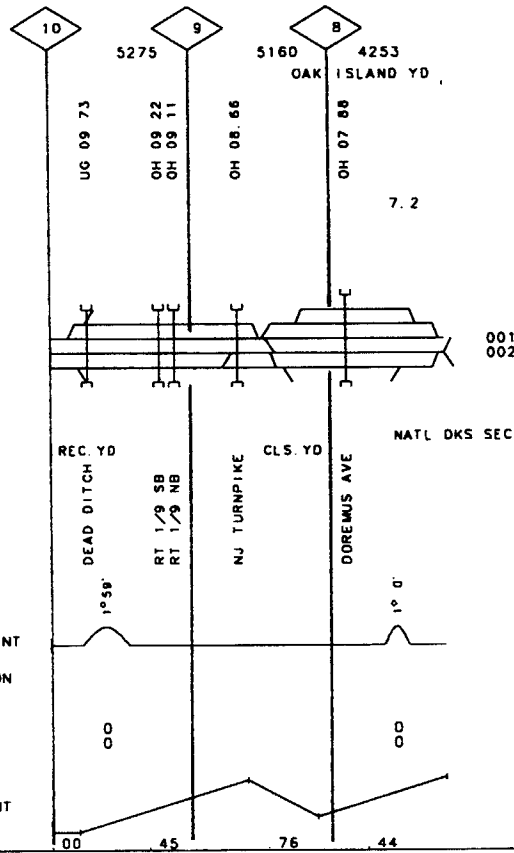
DEG OF CURVE

HORIZ. ALIGNMENT

SUPER ELEVATION

VERT. ALIGNMENT

GRADE



GRINDING						
SURFACING	71E		74E			
YES		71		72		
UNDERCUTTING						
RAIL	30-42		30-42	30F	30F	30-38
BAL. CLEAN						
TONNAGE (MGT)			0	1		
Y. SPEED			10			

007



FIBER OPTICS

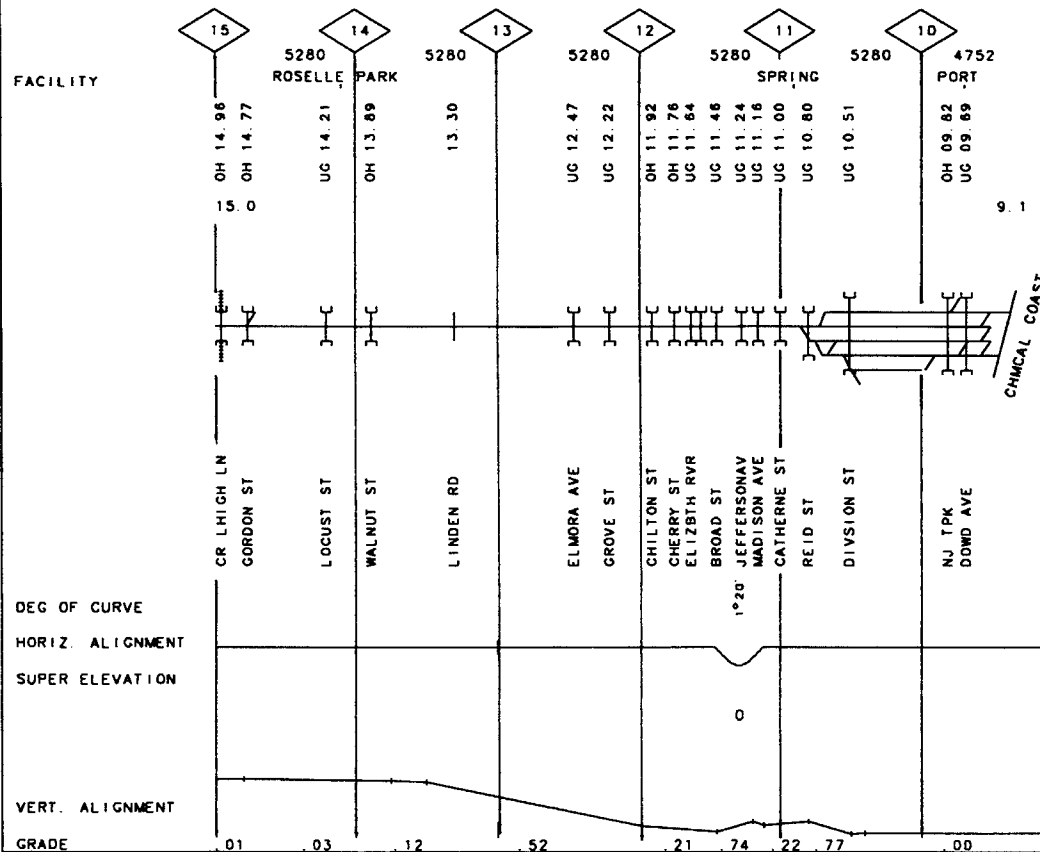
VALUATION
TOWN

LORRAINE

V8272

ELIZABETH

ELIZABETHPORT



007

103
NJ

11.10
15.00

9.10 -MP
11.10 -MP

REV. 01/01/97
MP

ELIZABETH R.T.
ELIZABETH I.T.

10-0201

007

007

GRINDING	
SURFACING	
YES	
UNDERCUTTING	
RAIL	00F
BAL. CLEAN	
TONNAGE (MGT)	0 1
T T SPEED	10

007

FIBER OPTICS

VALUATION
TOWN

V8274

FACILITY

528 6 5280 5 528

OH 05 71
OH 05 69
OH 05 33
UC 05 18

6 1 4 9
CR MANUFACTU



007

BAY SHORE

CR PASSAIC
US RT 1/2N
NJ TURNPIKE
AVE P

DEG OF CURVE

HORIZ ALIGNMENT

SUPER ELEVATION

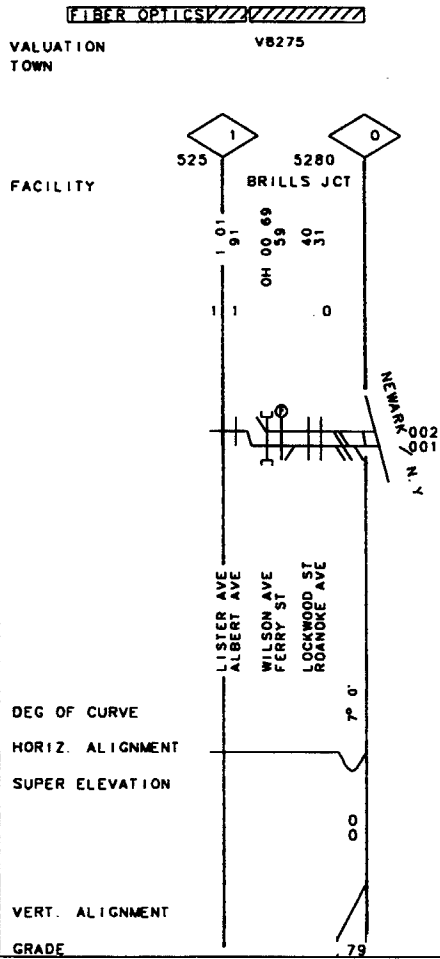
VERT ALIGNMENT

GRADE

60 34

GRINDING	002	002
SURFACING	1	
TIES		84
UNDERCUTTING		
RAIL	1	33 F
BAL. CLEAN		
TONNAGE(MGT)		
T. SPEED	10	10

GRINDING		
SURFACING		
TIES		84
UNDERCUTTING		
RAIL	30 F	
BAL. CLEAN		
TONNAGE(MGT)		
T. SPEED	10	

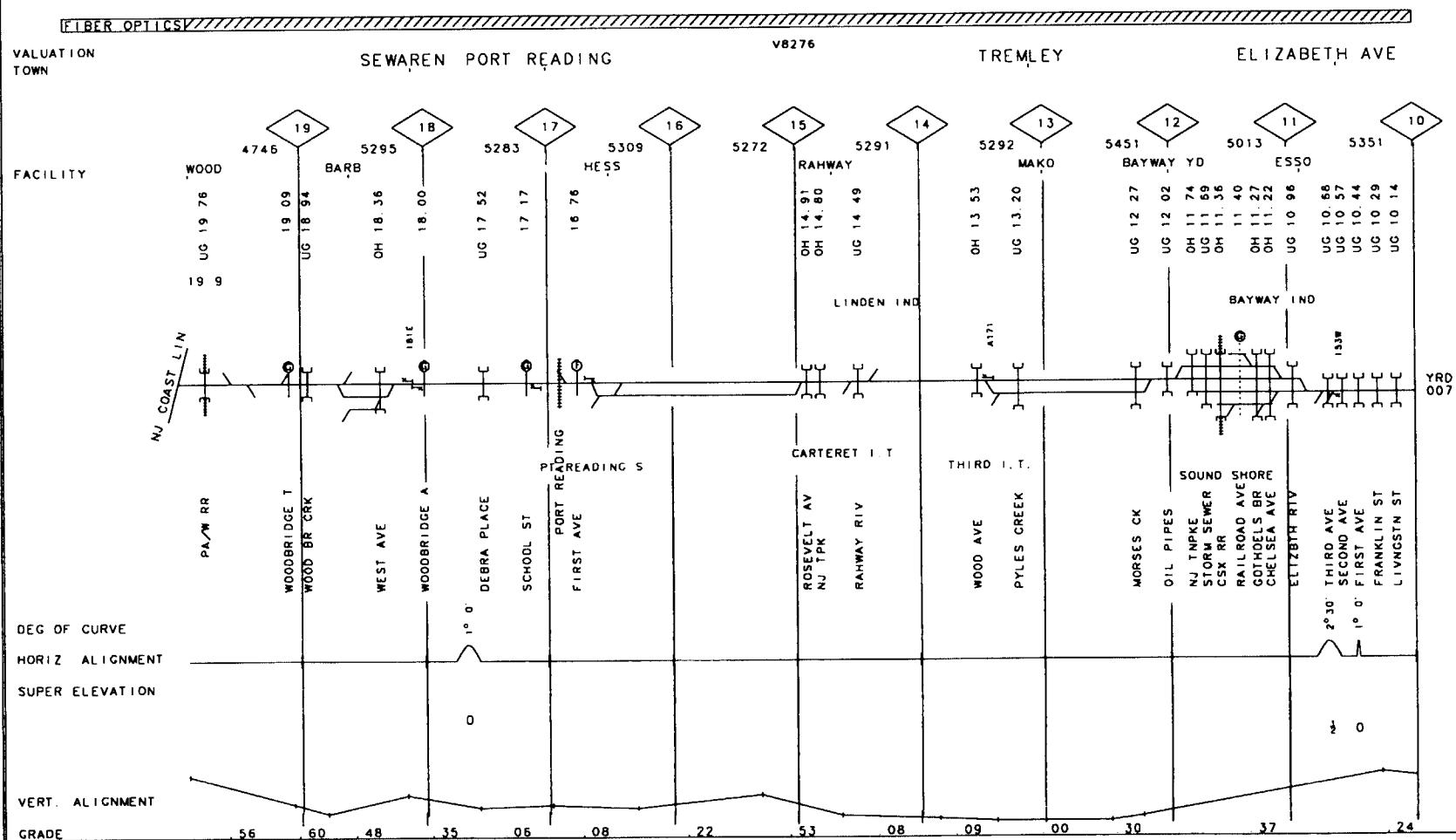


										QOZ	YRD
GRINDING											89
SURFACING		95		95				95			88
TIES				95							84
UNDERCUTTING											
RAIL				40F84							40F84
BAL. CLEAN				92							54 88
TONNAGE (MG)	3.5			1				0			
SPEED		30				201		30			10

YRD

GRINDING		95
SURFACING		95
TIES		95
UNDERCUTTING		
RAIL	31-44	33F84
BAL CLEAN		92
TONNAGE (MGT)		4
TY SPEED		30

007



GRINDING	95
SURFACING	95
TIES	95
UNDERCUTTING	
RAIL	33F84
RAIL CLEAN	92
TONNAGE (WGT)	14
TY SPEED	30

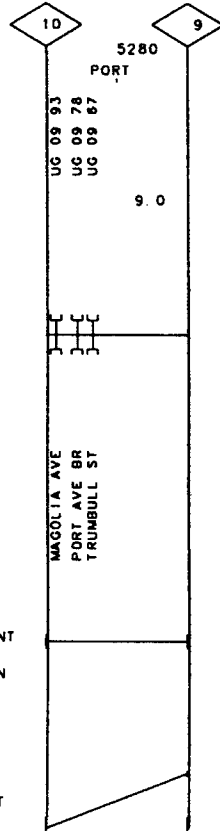
007

FIBER OPTICS

VALUATION TOWN ELIZABETHPORT

V8275

FACILITY



DEG OF CURVE

HORIZ. ALIGNMENT

SUPER ELEVATION

VERT. ALIGNMENT

GRADE

.07

007

0071	1
	86
	86
30F86	31F86
07	10

007

VALUATION
TOWN

TREMLEY

V8281

BAYWAY

FACILITY

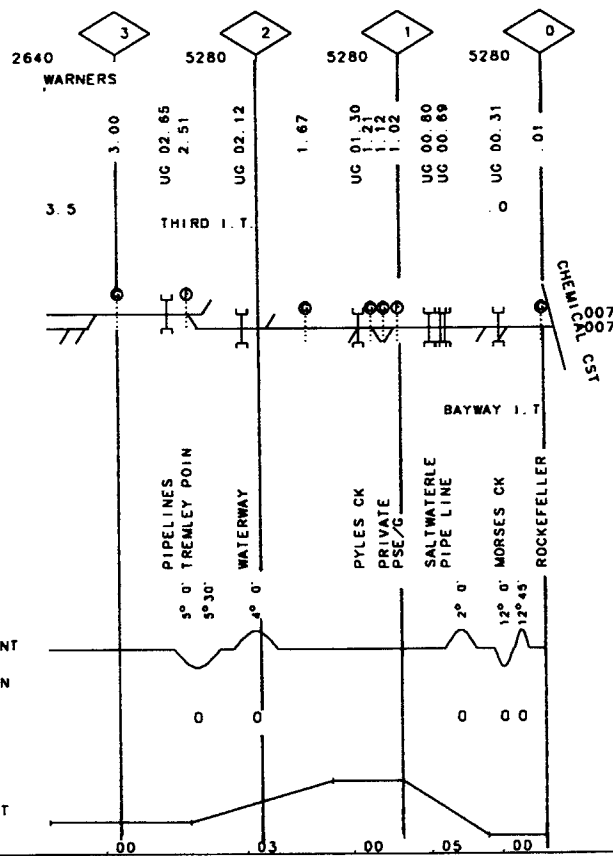
DEG OF CURVE

HORIZ. ALIGNMENT

SUPER ELEVATION

VERT. ALIGNMENT

GRADE



CHEMICAL CST

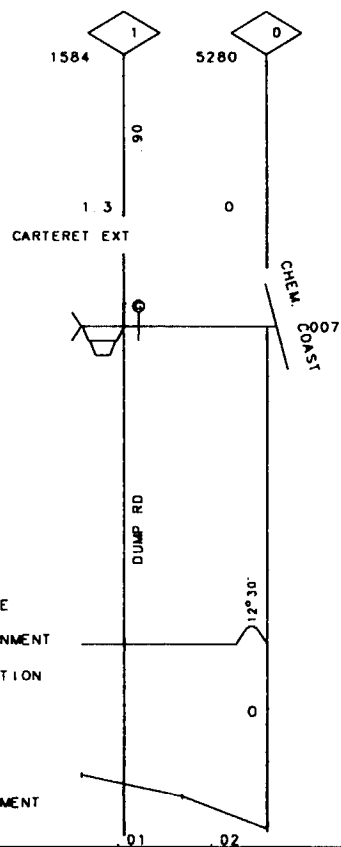
GRINDING	
SURFACING	86
TIES	86
UNDERCUTTING	
RAIL	30F86
BAL. CLEAN	
TONNAGE (MGT)	0.2
TY SPEED	10

007

FIBER OPTICS

VALUATION
TOWNV8281
RAHWAY

FACILITY



GRINDING	
SURFACING	86
TIES	86
UNDERCUTTING	
RAIL	50F86
BAL. CLEAN	
TONNAGE (MGT)	
T T SPEED	10

007

FIBER OPTICS

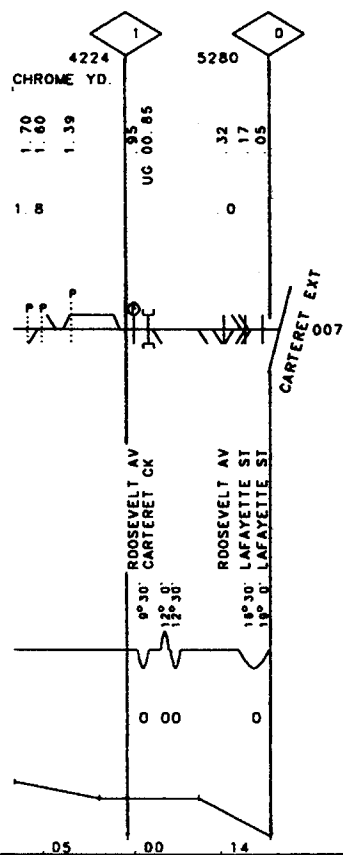
VALUATION
TOWN

CHROME

V8281

FACILITY

CHROME YD.



GRINDING	
SURFACING	94
YES	88
UNDERCUTTING	
RAIL	00-36 100-30 130F 100-30 100-27
BAL. CLEAN	
TONNAGE (MGT)	
TY SPEED	25

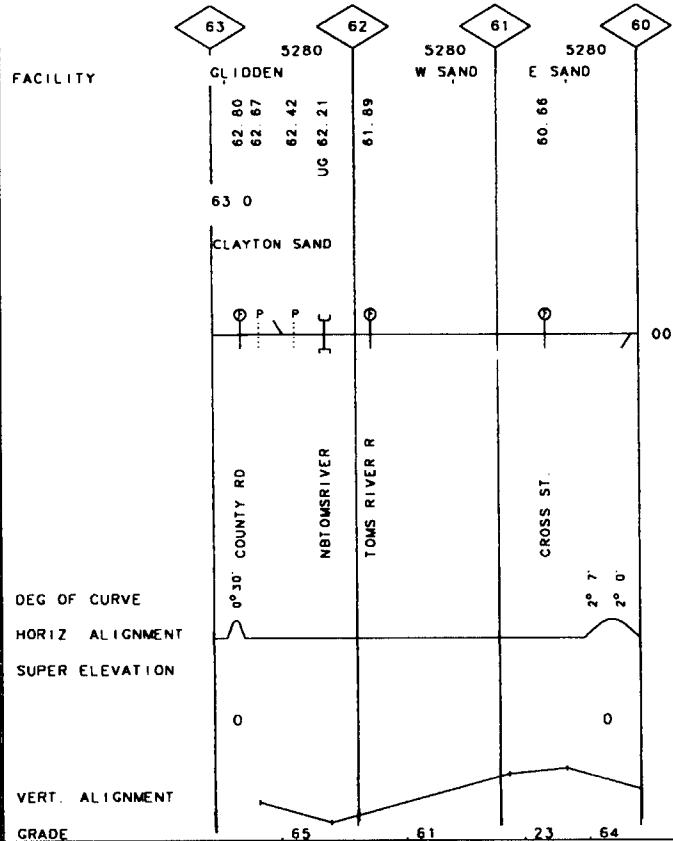
007

FIBER OPTICS

VALUATION
TOWN

SOUTH LAKEWOOD

V8284



[illegible]

007

FIBER OPTICS

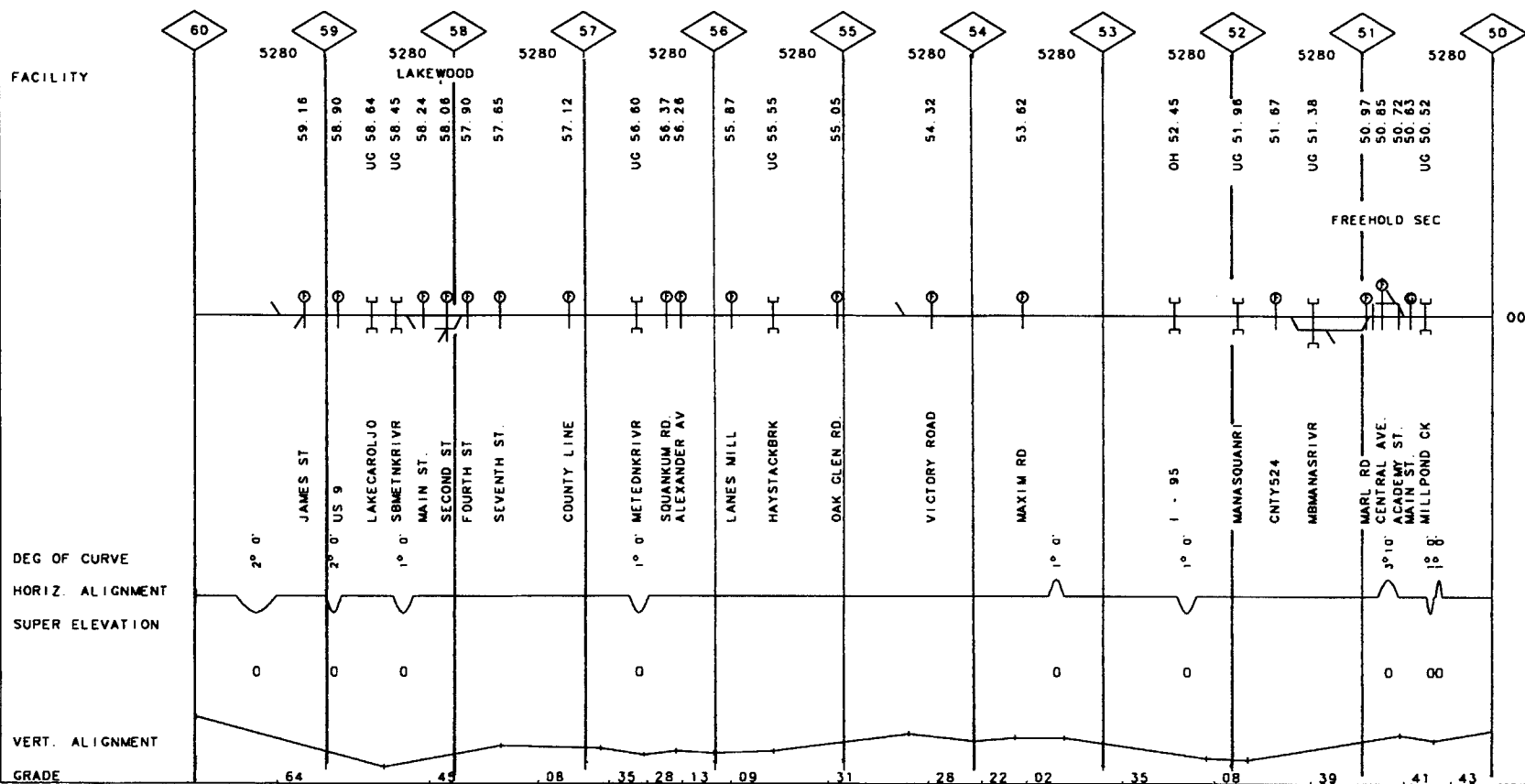
VALUATION
TOWN

LAKEWOOD

V8284

MAXIM

FARMINGDALE



007

[illegible]

FIBER OPTICS

VALUATION
TOWN

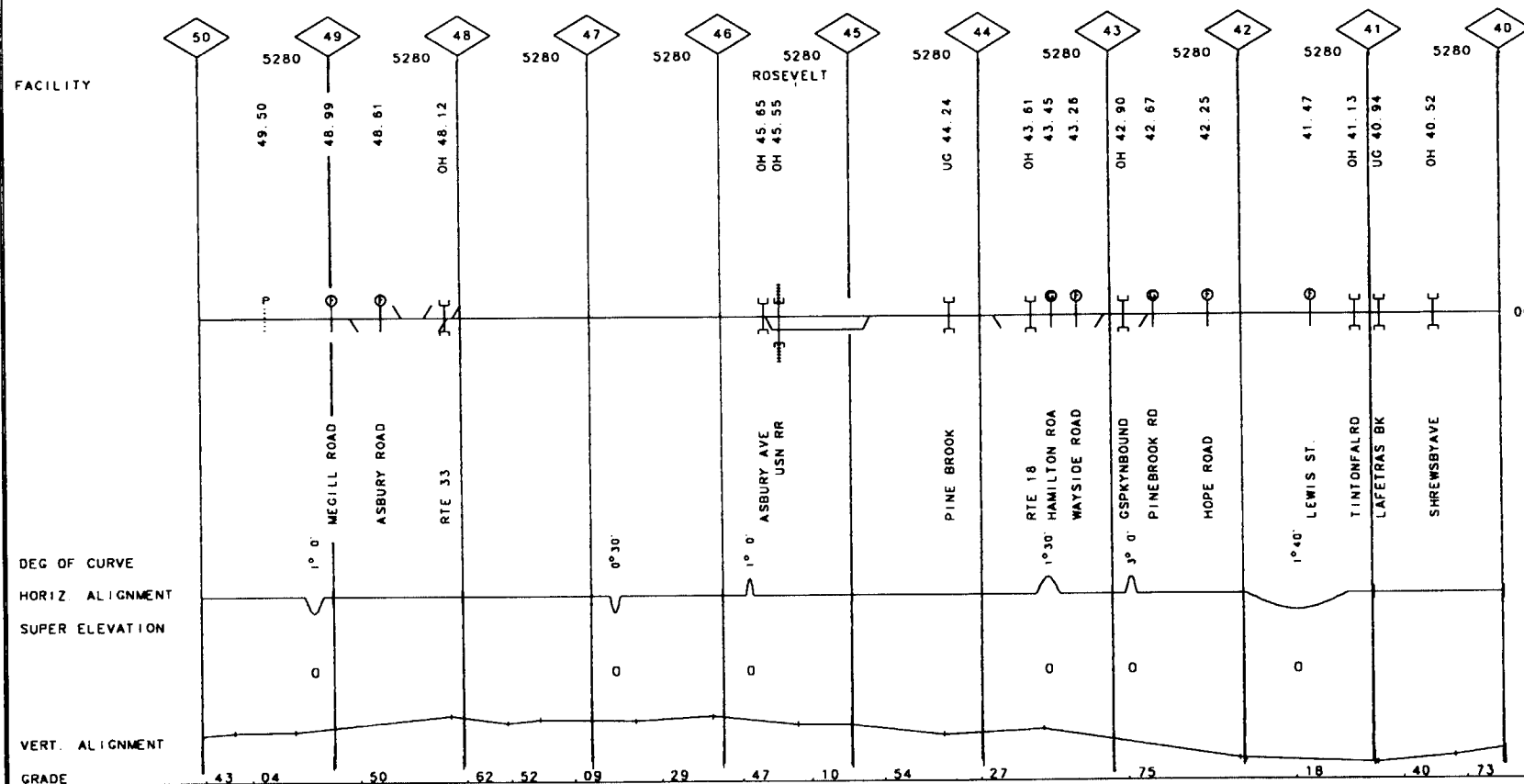
W E A R L E

E EARLE

V8284
ROSEVELT

CAMP WOOD

EATONTOWN



GRINDING	
SURFACING	94
TIES	88
UNDERCUTTING	
RAIL	00-18
BAL. CLEAN	
TONNAGE (MGT)	0.2
TY SPEED	25

007

FIBER OPTICS

VALUATION
TOWN

V8284

RED BANK

FACILITY

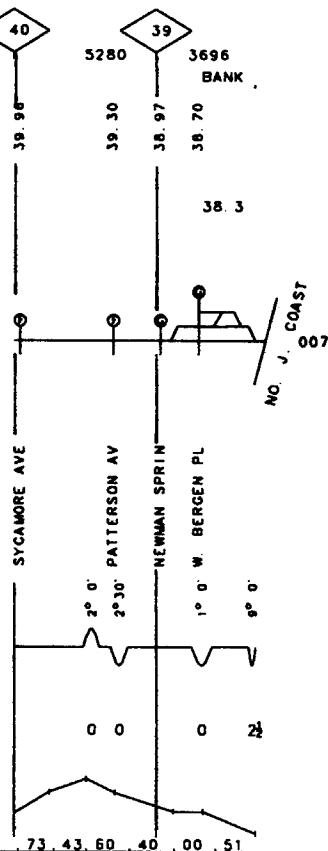
DEG OF CURVE

HORIZ. ALIGNMENT

SUPER ELEVATION

VERT. ALIGNMENT

GRADE



GRINDING				
SURFACING	87			81
TIES	86			81
UNDERCUTTING				
RAIL	90-16		90F	90-16
BAL. CLEAN	85			
TONNAGE(MGT)				
T T SPEED	10			

007

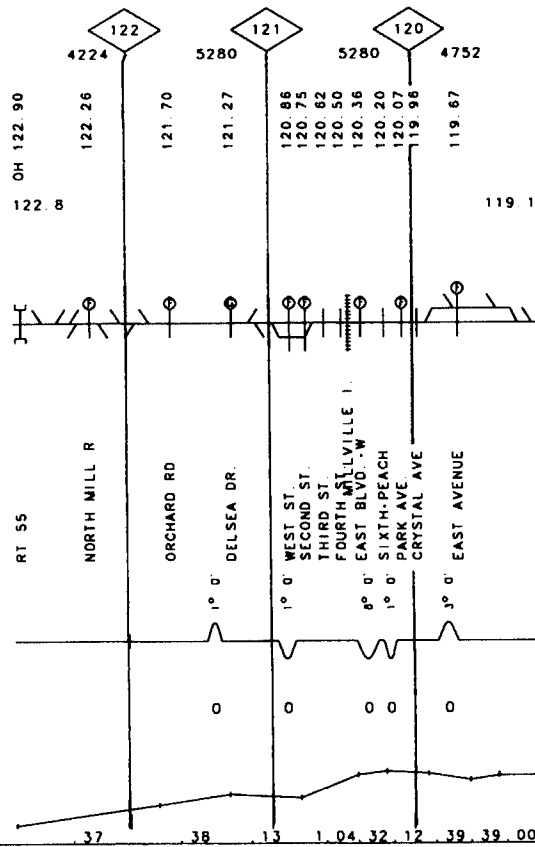
FIBER OPTICS

VALUATION
TOWN

V8284

VINELAND

FACILITY



007

007

GRINDING	
SURFACING	94
TIES	85
UNDERCUTTING	
RAIL	30-34
BAL. CLEAN	30-32
TONNAGE (MGY)	
T SPEED	25

007

FIBER OPTICS

VALUATION
TOWN

V8262

UHLERS,

FACILITY

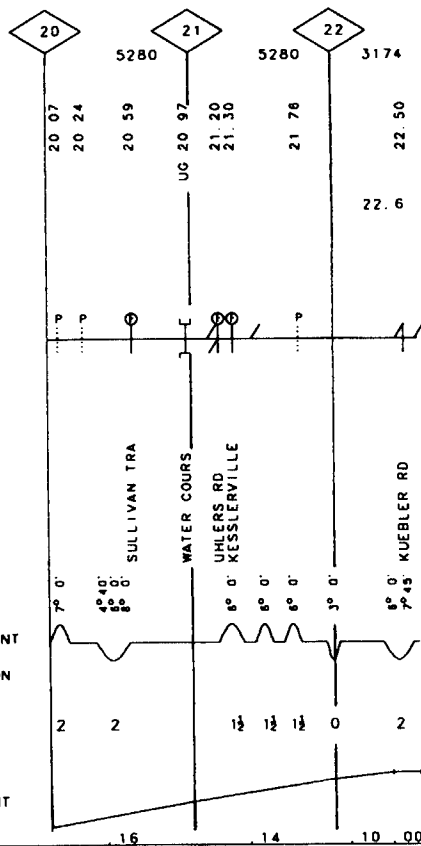
DEG OF CURVE

HORIZ. ALIGNMENT

SUPER ELEVATION

VERT. ALIGNMENT

GRADE



007

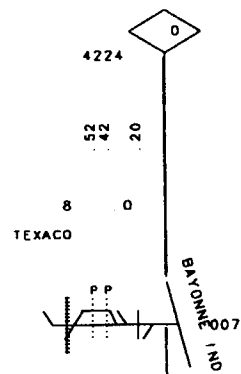
GRINDING	
SURFACING	
YES	
UNDERCUTTING	
RAIL	00-
RAIL CLEAN	
TONNAGE(MCY)	
TY SPEED	10

007

FIBER OPTICS

VALUATION V8272
TOWN BAYONNE

FACILITY



DEG OF CURVE

HORIZ. ALIGNMENT

SUPER ELEVATION

VERT. ALIGNMENT

GRADE

GRINDING	
SURFACING	87
TIES	81 87
UNDERCUTTING	
RAIL	
BAL CLEAN	
TONNAGE(MGT)	
T Y SPEED	10

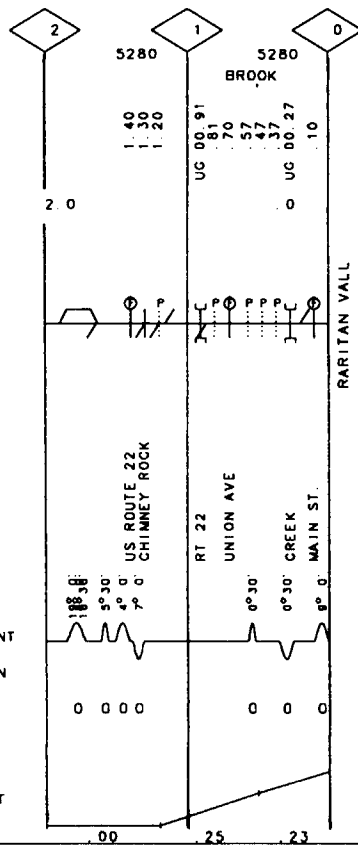
007

FIBER OPTICS

VALUATION
TOWN

V8272
MANVILLE

FACILITY



007

GRINDING	
SURFACING	89
TIES	88
UNDERCUTTING	
RAIL	12F88
BAL. CLEAN	
TONNAGE (MGT)	
T Y SPEED	10

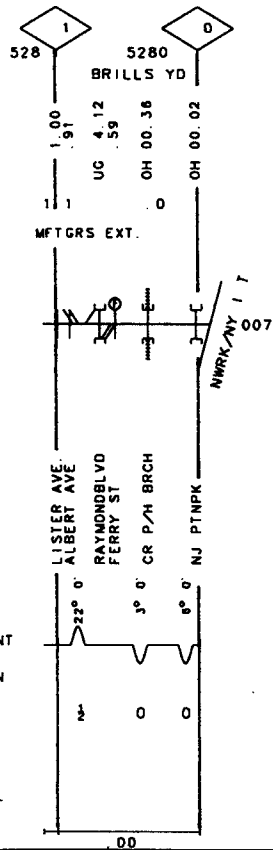
007

FIBER OPTICS

VALUATION
TOWN

V8274
NEWARK

FACILITY



GRINDING	
SURFACING	
TIES	88
UNDERCUTTING	
RAIL	90-
BAL. CLEAN	
TONNAGE (MGT)	
T Y SPEED	10

007

FIBER OPTICS


VALUATION
TOWN

V8274

FACILITY

4752

8.50
82
42
OH
9 0



WACCTB 1.1
007

CR P/H BRCH
BLANCHARD ST
LOCKWOOD AVE

DEG OF CURVE

7° 0'
13° 0'
9° 15'
13° 0'

HORIZ. ALIGNMENT

SUPER ELEVATION

0 0 0 0

VERT. ALIGNMENT

GRADE

00

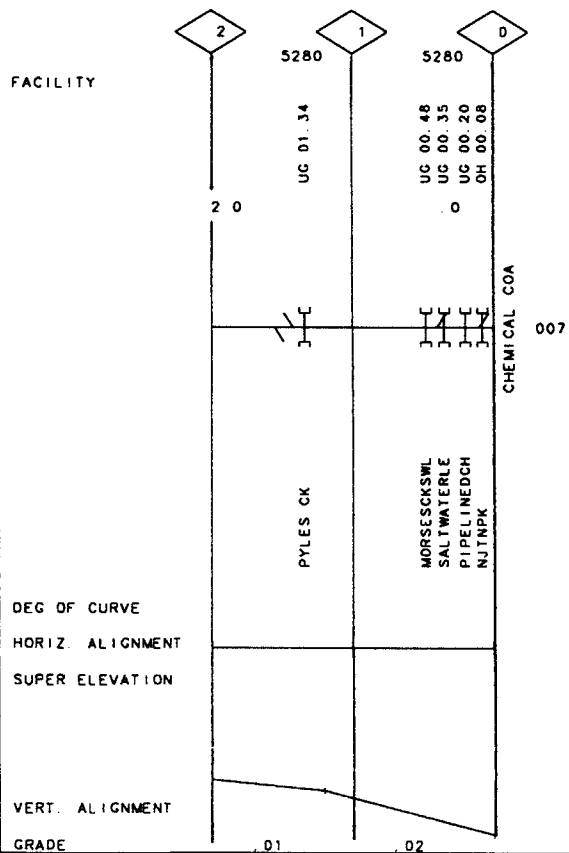
GRINDING	
SURFACING	
TIES	
UNDERCUTTING	
RAIL	00-
BAL. CLEAN	
TONNAGE (MGT)	0 6
TY SPEED	10

007

FIBER OPTICS

VALUATION
TOWN

V8275



10-0235 BAYWAY I.T. REV. 01/01/97 MP 00 -MP 80 NJ 130

GRINDING	
SURFACING	
TIES	
UNDERCUTTING	
RAIL	90
BAL CLEAN	
TONNAGE(MCY)	
TY SPEED	10

007

FIBER OPTICS

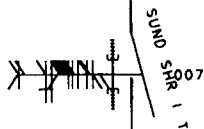
VALUATION
TOWN

V8276

FACILITY

4224

79
60
44
31
OH 00.13
8 0



S FRONT ST.
S FRONT ST.
S FRONT AVE
BAYWAY AVE
B/O RR

DEG OF CURVE

HORIZ ALIGNMENT

SUPER ELEVATION

12° 30'
12° 30'

0 0

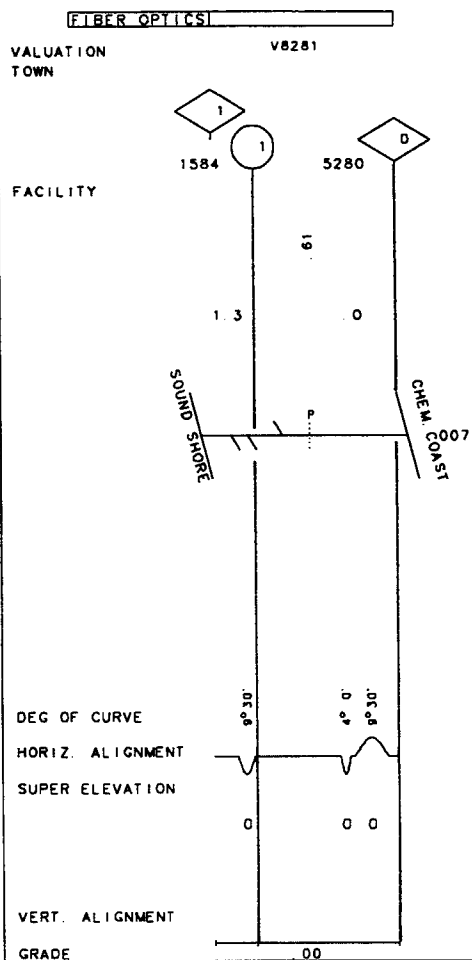
VERT ALIGNMENT

GRADE

.00

GRINDING	
SURFACING	86
TIES	86
UNDERCUTTING	
RAIL	30F86
RAIL CLEAN	
TONNAGE(MGT)	
T T SPEED	10

007



132

NJ

1 90

-MP

MP 00

REV. 01/01/97

10-0237 LINDEN I.T.

GRINDING	
SURFACING	86
TIES	86
UNDERCUTTING	
RAIL	00-
BAL. CLEAN	
TONNAGE (MGT)	0.5
TY SPEED	10

007

FIBER OPTICS

VALUATION
TOWN

LINDEN

V8276

FACILITY

4752

1.07

1 9

5280

RAHWAY

00.15

0

STILES YARD

LOWER RD

NJTPK

CANAL COAST 007

DEG OF CURVE

HORIZ ALIGNMENT

SUPER ELEVATION

VERT. ALIGNMENT

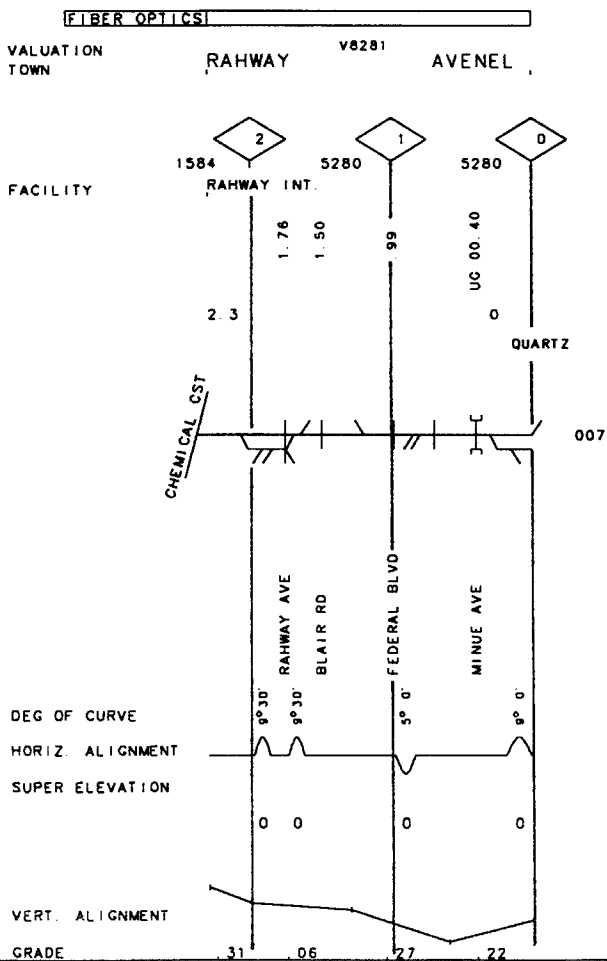
GRADE

14

15

GRINDING	
SURFACING	86
TIES	86
UNDERCUTTING	30F86
RAIL	
BAL. CLEAN	
TONNAGE(MGT)	0.4
TY SPEED	15

007



134

NJ

70

-MP

00

MP

REV. 01/01/97

10-0239 CARTERET EXT

GRINDING	
SURFACING	86
TIES	
UNDERCUTTING	
RAIL	30F86
BAL. CLEAN	
TONNAGE (MGT)	
TY SPEED	10

007

FIBER OPTICS

VALUATION
TOWN

V8281

FACILITY

3696

D

7 . 0

T

T

007

DEG OF CURVE

HORIZ ALIGNMENT

SUPER ELEVATION

10° 30'

0

VERT ALIGNMENT

GRADE

.00

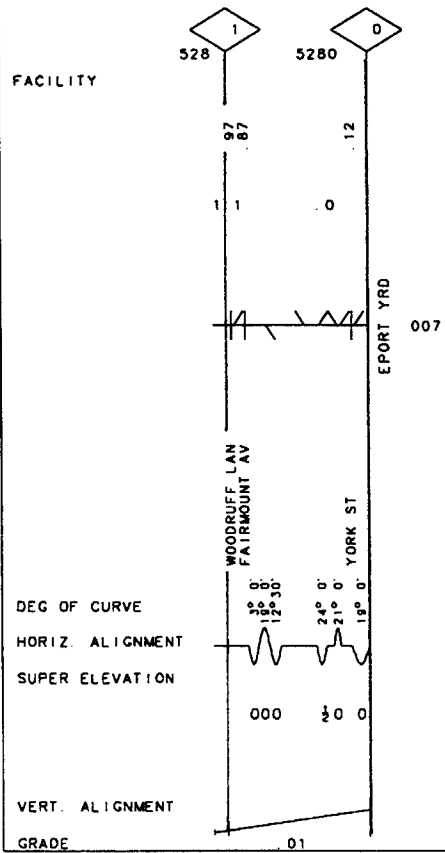
GRINDING	
SURFACING	
TIES	
UNDERCUTTING	
RAIL	00-
BAL. CLEAN	
TONNAGE(MGT)	
T. SPEED	10

007

FIBER OPTICS

VALUATION
TOWN

V8276



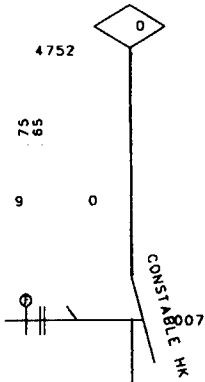
GRINDING	
SURFACING	86
YES	
UNDERCUTTING	
RAIL	30F86
BAL CLEAN	
TONNAGE (MGT)	
T T SPEED	10

007

FIBER OPTICS

VALUATION TOWN V8272

FACILITY



DEG OF CURVE

12° 0' 14° 0' 14° 0'

HORIZ ALIGNMENT



SUPER ELEVATION

0 0 0

VERT. ALIGNMENT

GRADE

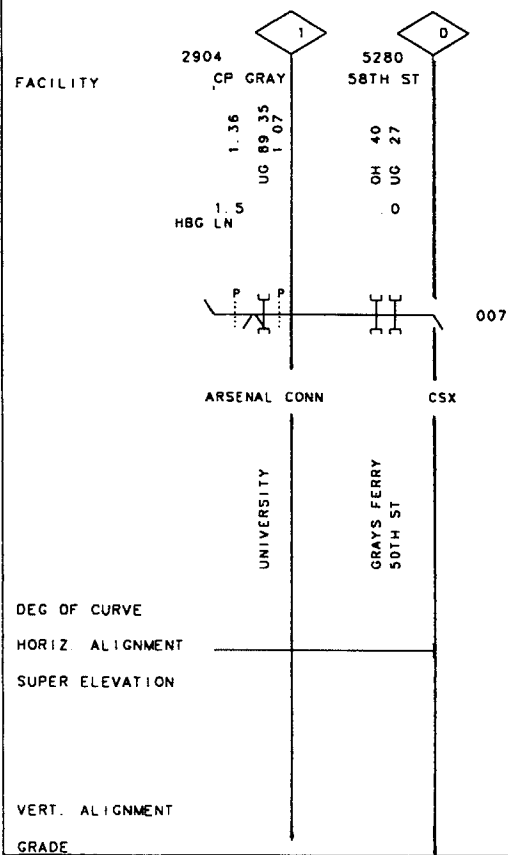
00

007	007
GRINDING	
SURFACING	98
TIES	98
UNDERCUTTING	
RAIL	33N98
BAL CLEAN	
TONNAGE (MG)	
T T SPEED	30

007

FIBER OPTICS

VALUATION V7001 V7080 V8123
TOWN CP ARSENAL



GRINDING	
SURFACING	
YES	
UNDERCUTTING	
RAIL	
BAL. CLEAN	
TONNAGE (MGY)	
TY SPEED	10

007

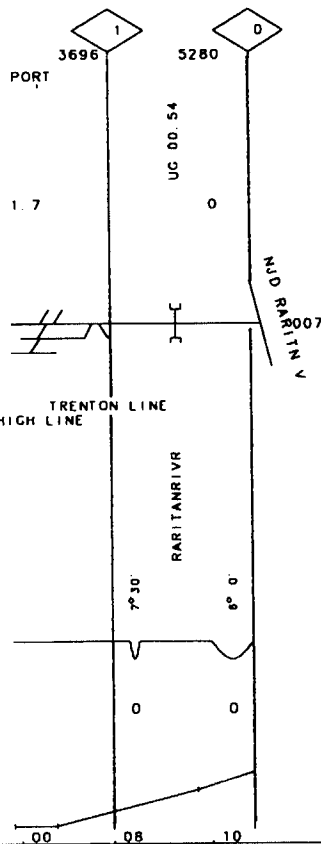
ABANDONED

FIBER OPTICS

VALUATION
TOWN

V8272
MANVILLE

FACILITY



GRINDING		
SURFACING		88
TIES	88	
UNDERCUTTING		
RAIL	90-18	
RAIL CLEAN		
TONNAGE (WGT)		
TY SPEED	10	

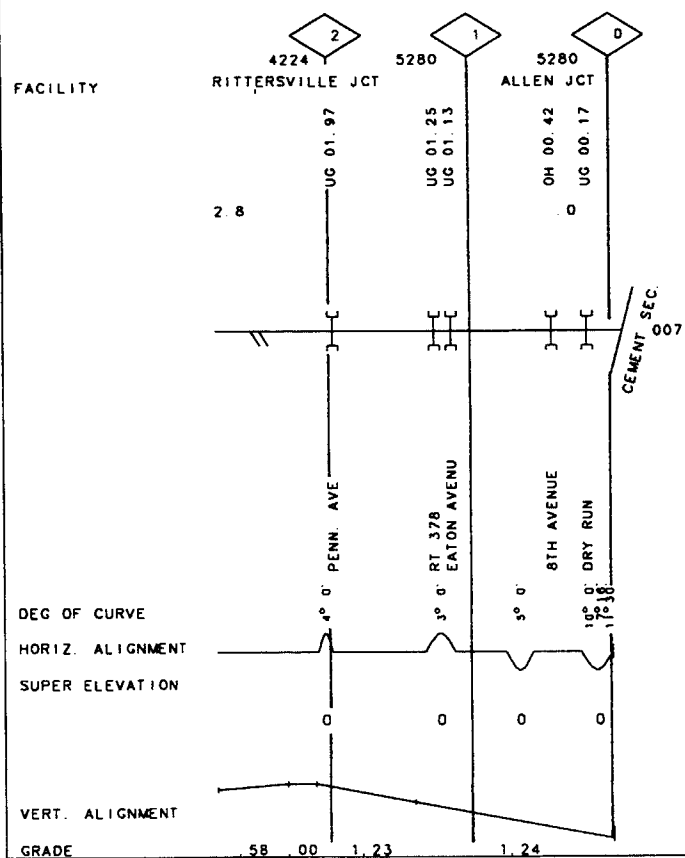
007

FIBER OPTICS

VALUATION
TOWN

V8271

BETHLEHEM



GRINDING	
SURFACING	75
TIES	67
UNDERCUTTING	
RAIL	30-25
BAL CLEAN	
TONNAGE(MGT)	
Y T SPEED	10

001

GRINDING	
SURFACING	74
TIES	68
UNDERCUTTING	
RAIL	30-25
BAL CLEAN	
TONNAGE(MGT)	
Y T SPEED	10

002

GRINDING	
SURFACING	
TIES	
UNDERCUTTING	
RAIL	
BAL CLEAN	
TONNAGE(MGT)	
Y T SPEED	10

SDG

FIBER OPTICS

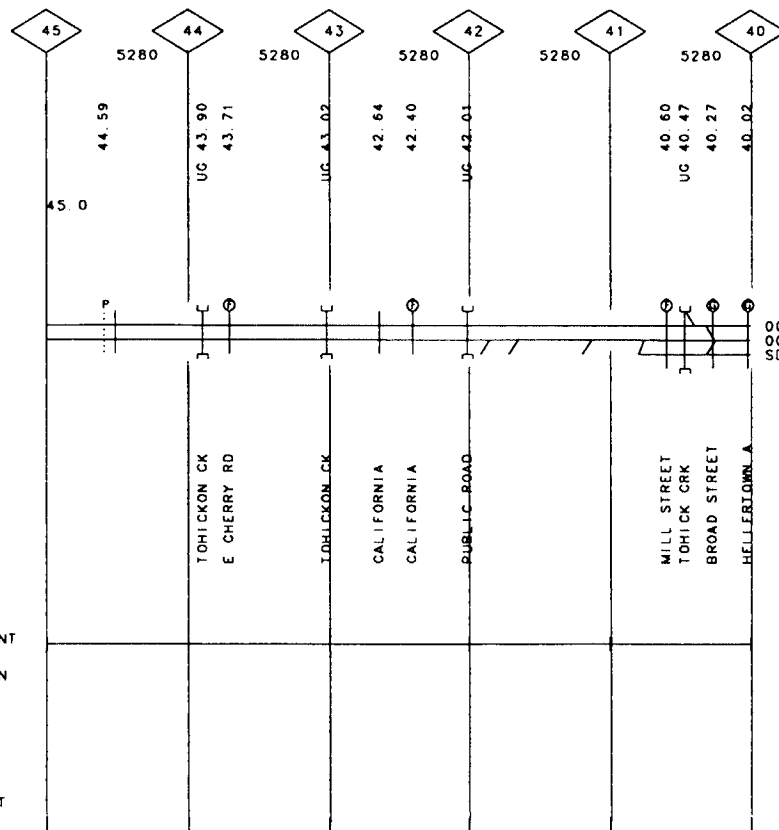
VALUATION
TOWN

HILLTOP

V7777

QUAKERTOWN

FACILITY



DEG OF CURVE

HORIZ ALIGNMENT

SUPER ELEVATION

VERT. ALIGNMENT

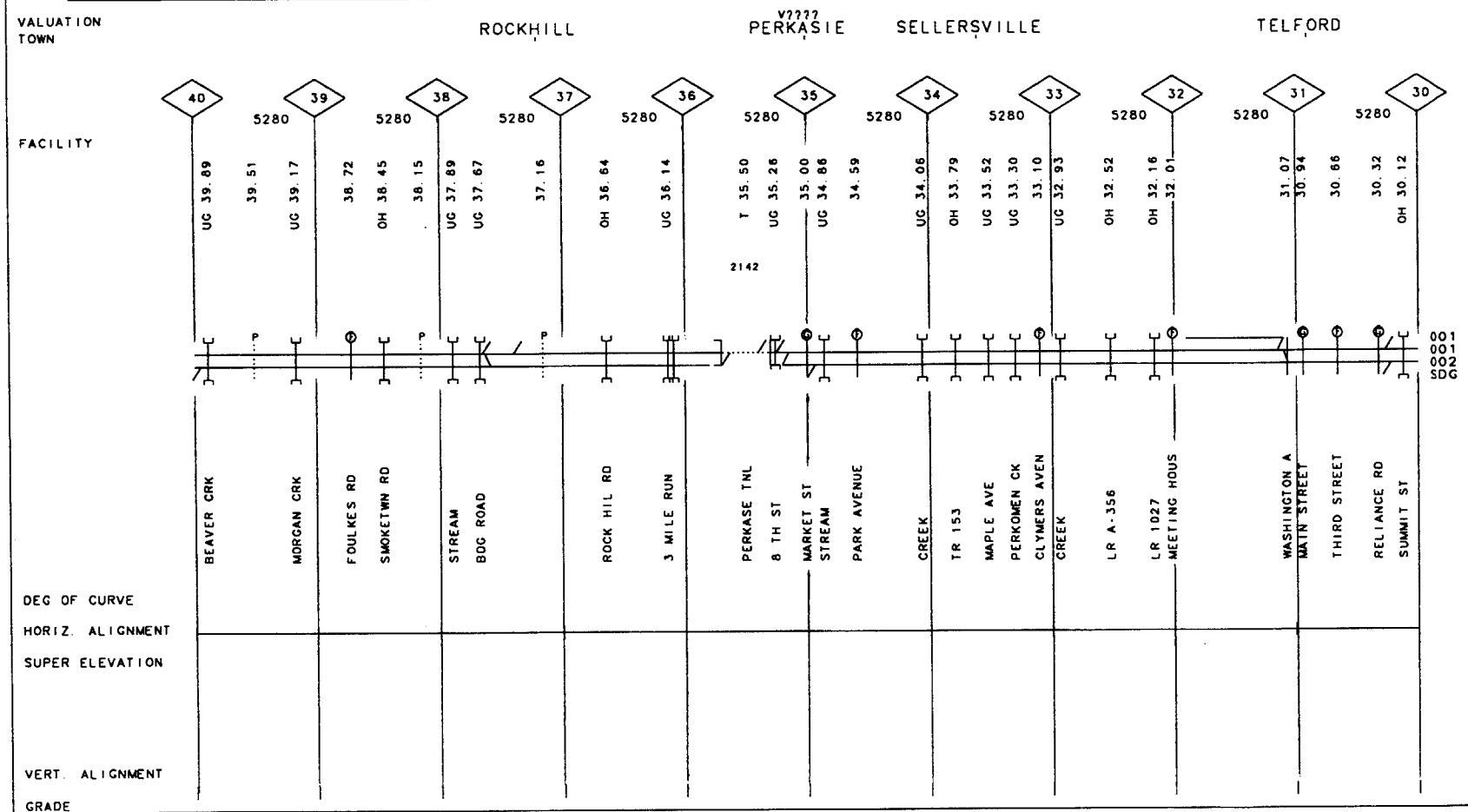
GRADE

GRINDING		0011	0007	001		0011	MSGMSG	001
SURFACING	761				761			761
TIES	76				76			76
UNDERCUTTING								
RAIL	30-25		31-45		30-25	30-64	30-26	30-26
BAL. CLEAN					67			67
TONNAGE (MGY)								
T Y SPEED	10		10		10		10	10

GRINDING		002						
SURFACING	74				74			
TIES	68				68			
UNDERCUTTING								
RAIL	30-25				30-25		30-61	
BAL. CLEAN								
TONNAGE (MGY)								
T Y SPEED	10				10			

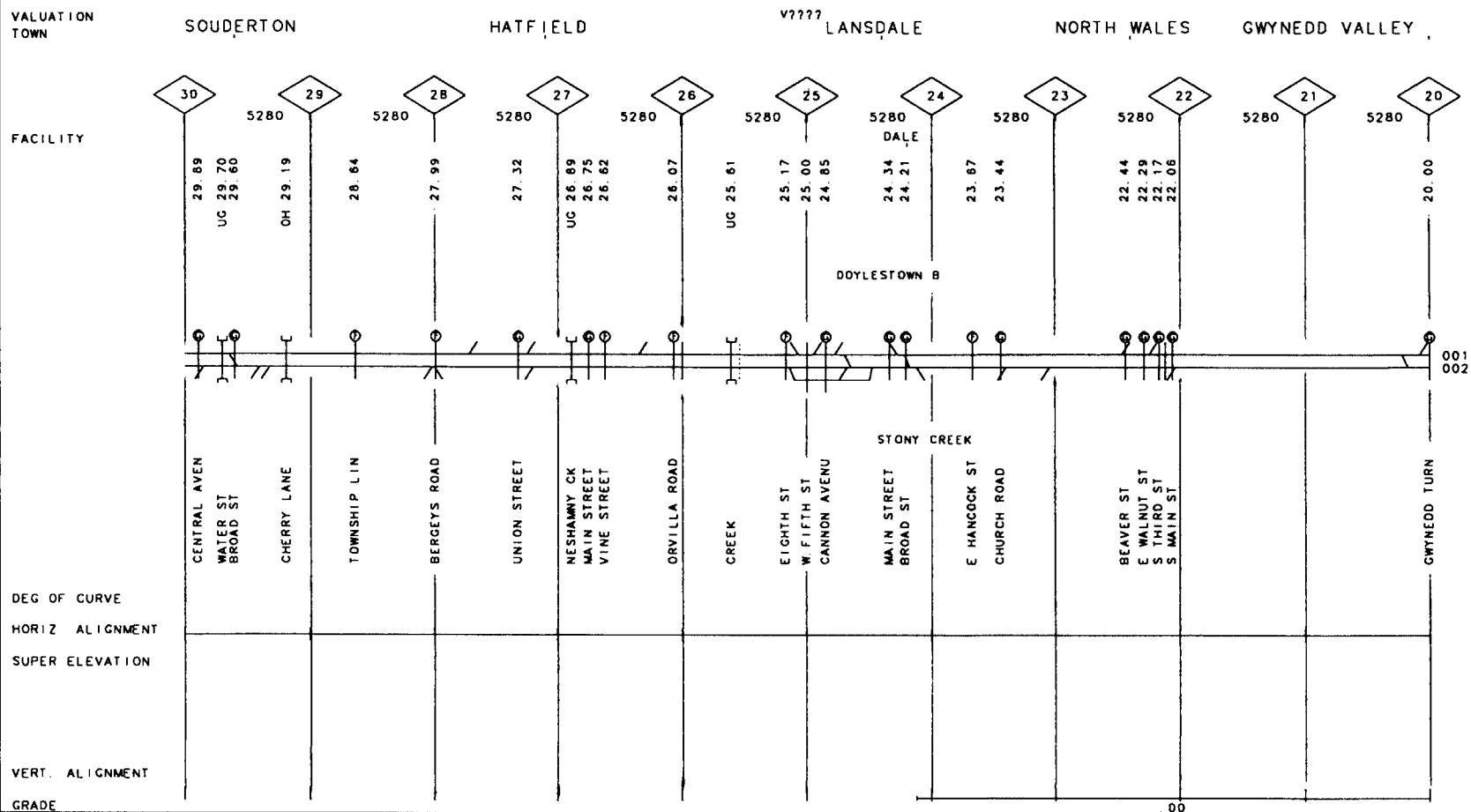
001
001
002

FIBER OPTICS



[illegible]

FIBER OPTICS	
--------------	--

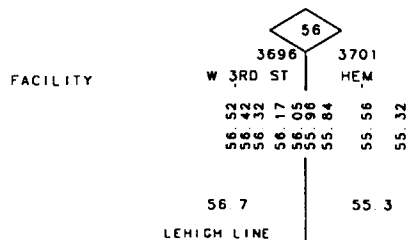


GRINDING	
SURFACING	90
TIES	90
UNDERCUTTING	
RAIL	30-26
BAL. CLEAN	90
TONNAGE (MGY)	25
TY SPEED	10

007

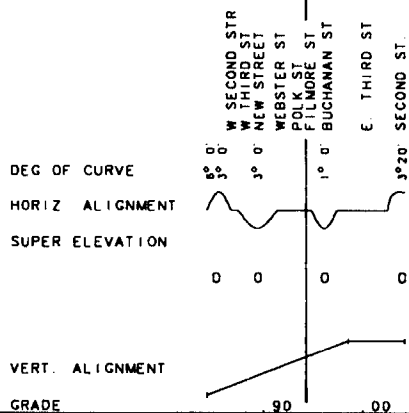
FIBER OPTICS

VALUATION TOWN V8118 BETHLEHEM



007

LEHIGH LN. LS



GRINDING	
SURFACING	82
TIES	82
UNDERCUTTING	
RAIL	30-28
BAL. CLEAN	
TONNAGE (MGT)	0 2
T T SPEED	10

007

FIBER OPTICS

VALUATION
TOWN

V8151
WAYNE

FACILITY

3696
NICE

.7 .0

SEPTA RR.

TABOR BR.

TRENTON LINE

007

DEG OF CURVE

0° 0' 0' 0' 2° 40'

HORIZ. ALIGNMENT

0 0 0

SUPER ELEVATION

0 0 0

VERT. ALIGNMENT

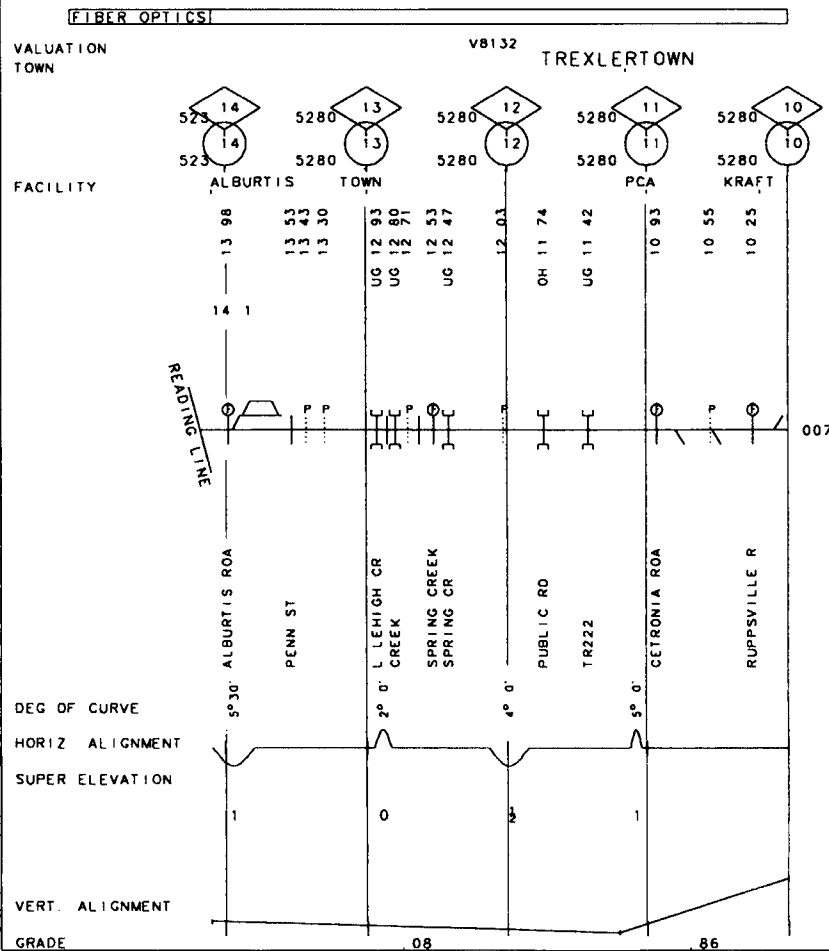
0 0 0

GRADE

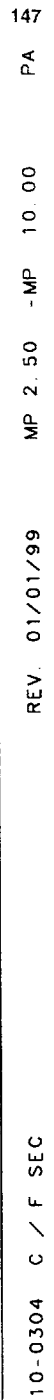
601.80 60

GRINDING	
SURFACING	93
TIES	86
UNDERCUTTING	
RAIL	32F98
BAL CLEAN	
TONNAGE(MGT)	1 1
T SPEED	25

007



FIBER OPTICS



GRINDING		92		94
SURFACING			95	
TIES			95	
UNDERCUTTING				
RAIL	1	30F86	1	30F86
BAL. CLEAN				
TONNAGE (MGT)			0.2	
T. SPEED		10		

007

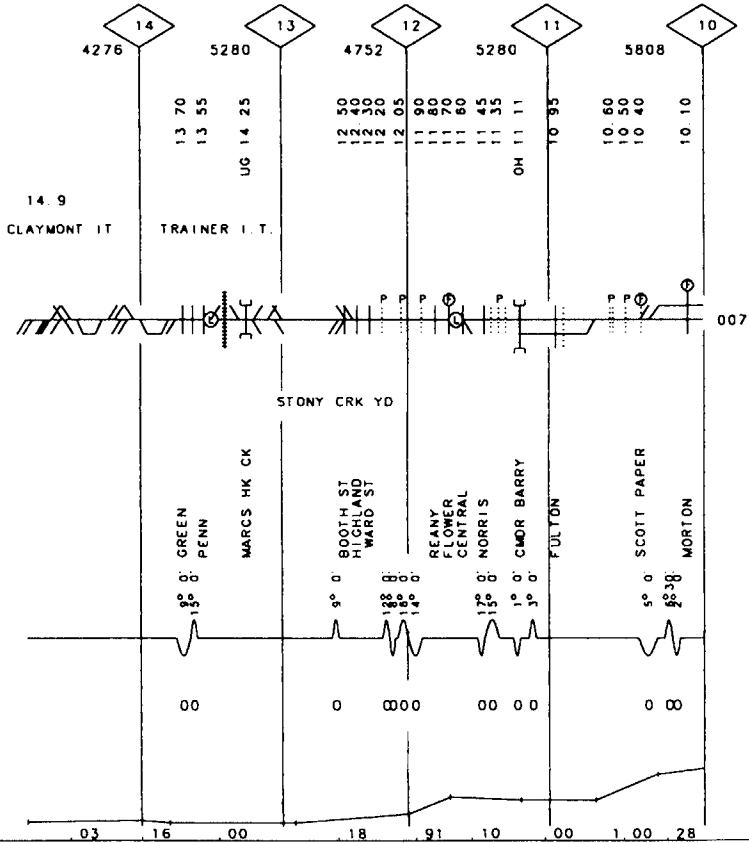
FIBER OPTICS

VALUATION
TOWN

V8133/V8123
MARCUS HOOK

CHESTER

FACILITY



007

GRINDING	
SURFACING	86
TIES	86
UNDERCUTTING	
RAIL	30F75/1 00-30
BAL CLEAN	0.5
TONNAGE(MGT)	10
T T SPEED	

SD1

GRINDING	94			94		007	001			007	007
SURFACING		95				75		75		95	94
TIES			95			68		68		74	
UNDERCUTTING											
RAIL											
BAL CLEAN											
TONNAGE(MGT)		0.5	15		1.5	25		0.7		1.5	
T T SPEED	10							79/40		110	25

001

GRINDING											
SURFACING											
TIES											
UNDERCUTTING											
RAIL											
BAL CLEAN											
TONNAGE(MGT)											
T T SPEED											

002

FIBER OPTICS

VALUATION
TOWN

EDDYSTONE DARBY CR ESSINGTON

V8123

FACILITY

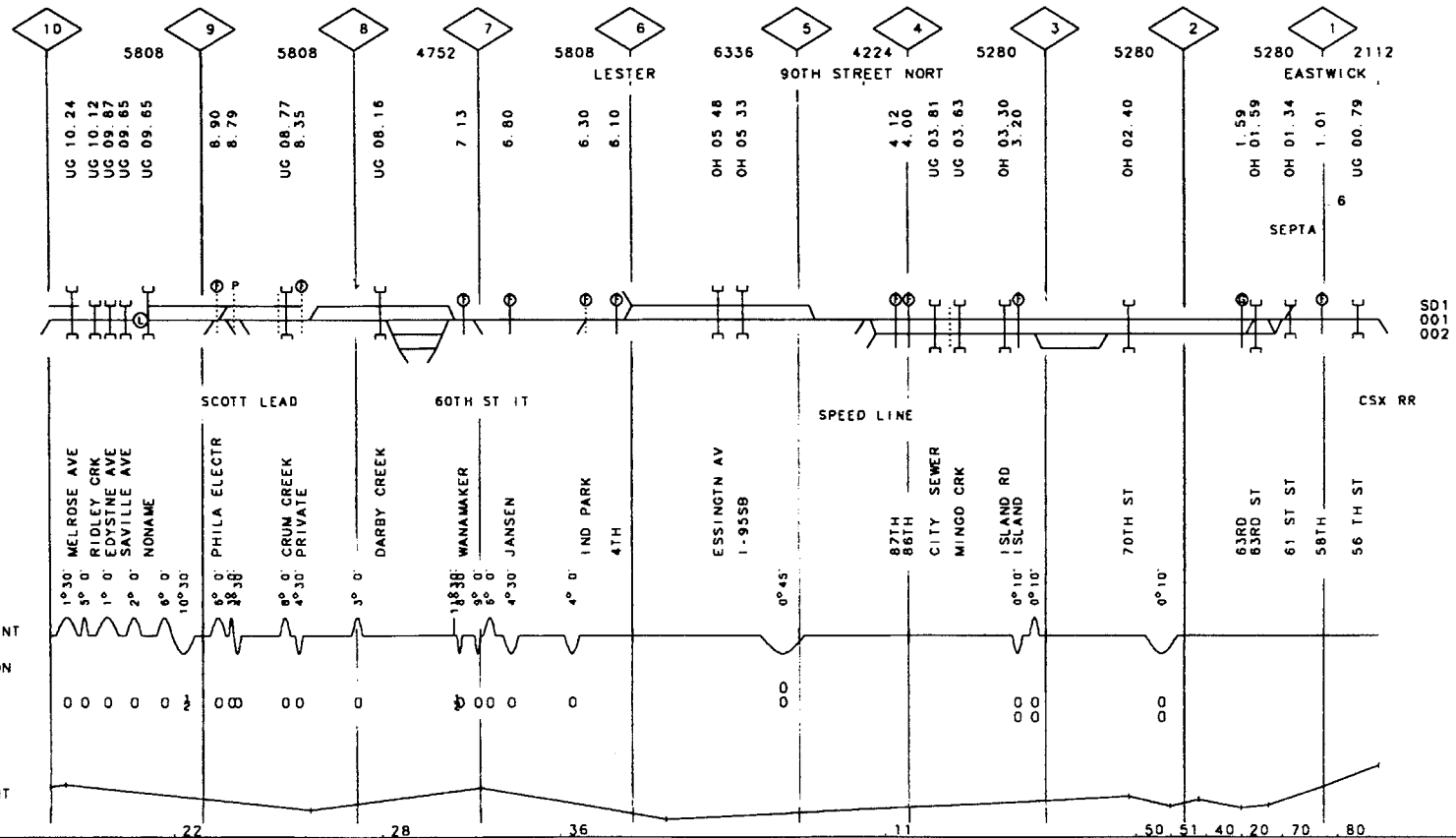
DEG OF CURVE

HORIZ ALIGNMENT

SUPER ELEVATION

VERT. ALIGNMENT

GRADE

SD1
001
002

CSX RR

149
PA1.40
4.46
6.10
10.00
-MPREV. 01/01/99
MP 4.4610-0306
CHESTER SEC. 1
CHESTER I.T.

GRINDING	
SURFACING	88
TIES	88
UNDERCUTTING	
RAIL	30-73
BAL. CLEAN	
TONNAGE(MGT)	
T T SPEED	10

007

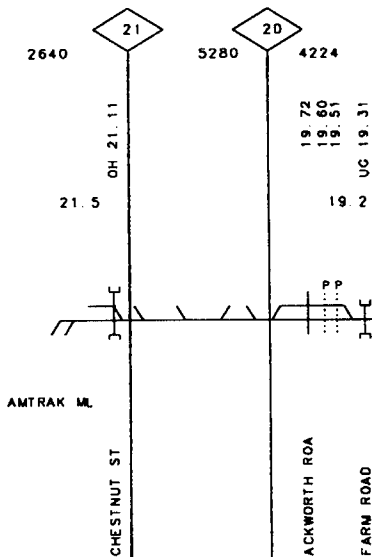
FIBER OPTICS

VALUATION
TOWN

DOWNINGTOWN ACKWORTH

VB138

FACILITY



007

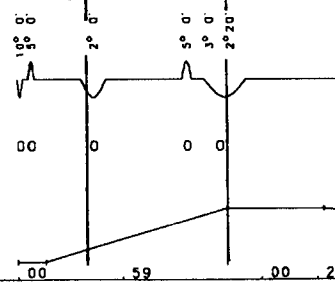
DEG OF CURVE

HORIZ ALIGNMENT

SUPER ELEVATION

VERT. ALIGNMENT

GRADE



GRINDING	
SURFACING	
TIES	
UNDERCUTTING	
RAIL	
RAIL CLEAN	
TONNAGE(MGT)	
TY SPEED	10

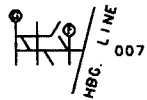
007

FIBER OPTICS

VALUATION V8171
TOWN

FACILITY WALL

90
75
52
5



CUMBERLAND S
WILLOW STREE
SIXTEENTH ST

DEG OF CURVE 8° 0'
HORIZ. ALIGNMENT
SUPER ELEVATION

VERT. ALIGNMENT
GRADE 4.84

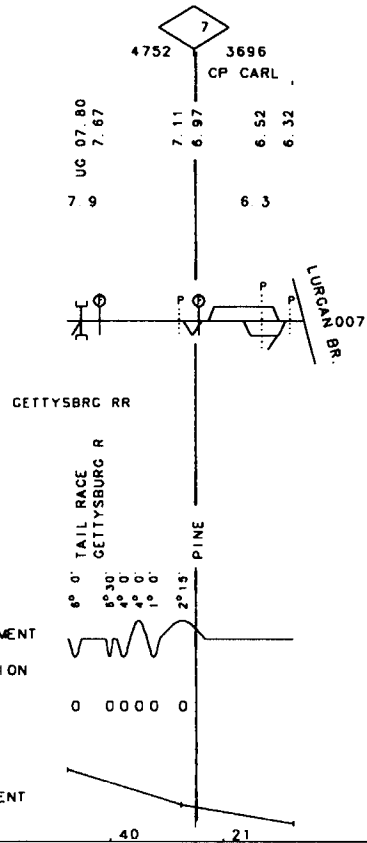
GRINDING	71
SURFACING	73
TIES	72
UNDERCUTTING	
RAIL	30-70
BAL. CLEAN	
TONNAGE (MGY)	0.1
TY SPEED	10

007

FIBER OPTICS

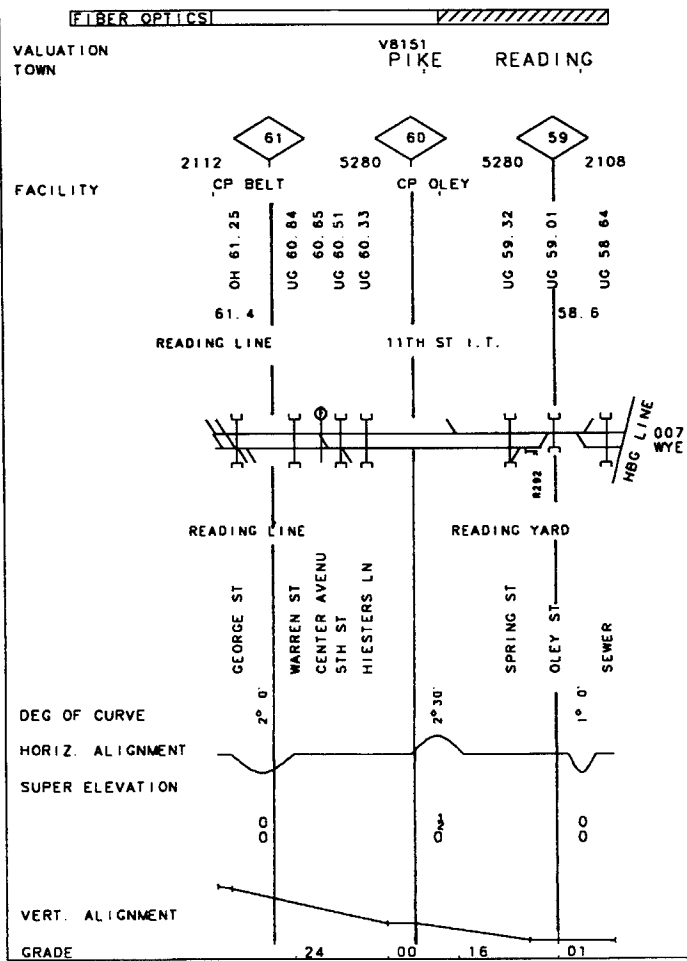
VALUATION V8134
TOWN MOUNT HOLLY SPRS

FACILITY



GRINDING		92				
SURFACING		96				
TIES		92				
UNDERCUTTING						
RAIL		30-57		130-29		007
RAIL CLEAN		85				
TONNAGE (MGT)		19.2		125.4		
TY SPEED		30				

				RNG		WYE
GRINDING						
SURFACING		79F		79F		
TIES		79		79		
UNDERCUTTING						
RAIL		30-57				WYE
RAIL CLEAN						
TONNAGE (MGT)		0 2				
T T SPEED		15				10



GRINDING	93	007
SURFACING	76P	
TIES	72	
UNDERCUTTING		
RAIL	30-51	
BAL. CLEAN		
TONNAGE (MGT)		
T.Y. SPEED	10	

007	85	92
		85
30-51	30-51	
	94	
5 0	25	13 9

007



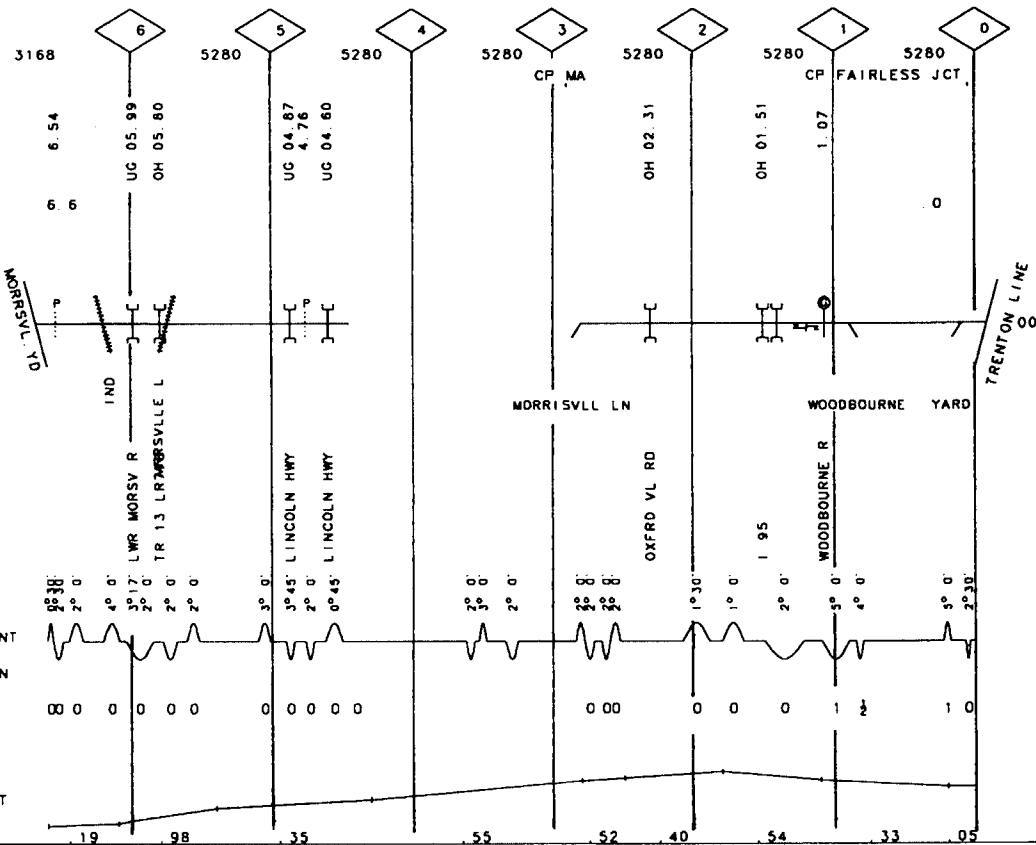
FIBER OPTICS

VALUATION
TOWN

MORRISVILLE

V8118

FACILITY



DEG OF CURVE

HORIZ ALIGNMENT

SUPER ELEVATION

VERT. ALIGNMENT

GRADE

GRINDING	94
SURFACING	88
TIES	88
UNDERCUTTING	
RAIL	///
RAIL CLEAN	
TONNAGE(MGT)	
T T SPEED	10

007

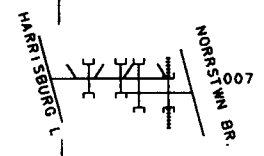
FIBER OPTICS

VALUATION V8120
TOWN KALB

18 4465
FACILITY CP NORRIS CP ISLAND

UG 00 86
OH 00 55
UG 00 50
OH 00 29

18.0 17.1
STONY CRK I.



DEG OF CURVE
HORIZ. ALIGNMENT
SUPER ELEVATION

5° 0' SCHYKL RIV
TR 202
SCHYKL RIV
5° 20' PHL/WSTN RR
0 0

VERT. ALIGNMENT

GRADE 09 30

GRINDING	
SURFACING	87
TIES	87
UNDERCUTTING	70
RAIL	27F74 30F74 27F74
BAL. CLEAN	
TONNAGE (MGY)	0.4
T T SPEED	10

007

FIBER OPTICS

VALUATION
TOWN

DEVAULT

ALDHAM

V7010

PICKERING

WILMER

PHOENIXVILLE

FACILITY

10
42249
52808
52807
52806
52805
5280

1584

10.8

007

DEG OF CURVE

HORIZ ALIGNMENT

SUPER ELEVATION

VERT. ALIGNMENT

GRADE

4° 0'

3° 0'

1° 15'

PA TRNPKE

CHARLESTOWN

8° 0'

7° 0'

4° 45'

7° 0'

1° 30'

2° 30'

4° 0'

5° 0'

2° 0'

3° 0'

3° 30'

4° 0'

3° 30'

1° 0'

PA TRNPKE

CHARLESTOWN

RESEES ROAD

SR 29 PCK C

PRIVATE RD

PUBLIC RD

CHARLESTOWN

POT HOUSE RD

MONTGOMRY RD

NUTTS RD

CR PK VLLY

3.36

1.80

1.65

.20

1.20

.38

1.30

GRINDING			
SURFACING		89	
TIES		89	
UNDERCUTTING			
RAIL	100-25	30-25	25-27
BAL. CLEAN			
TONNAGE (MGT)		10.6	10.8
TY SPEED		10	

007

FIBER OPTICS

VALUATION
TOWN

JEFF MONTCLARE

V7010

OAKS

FACILITY

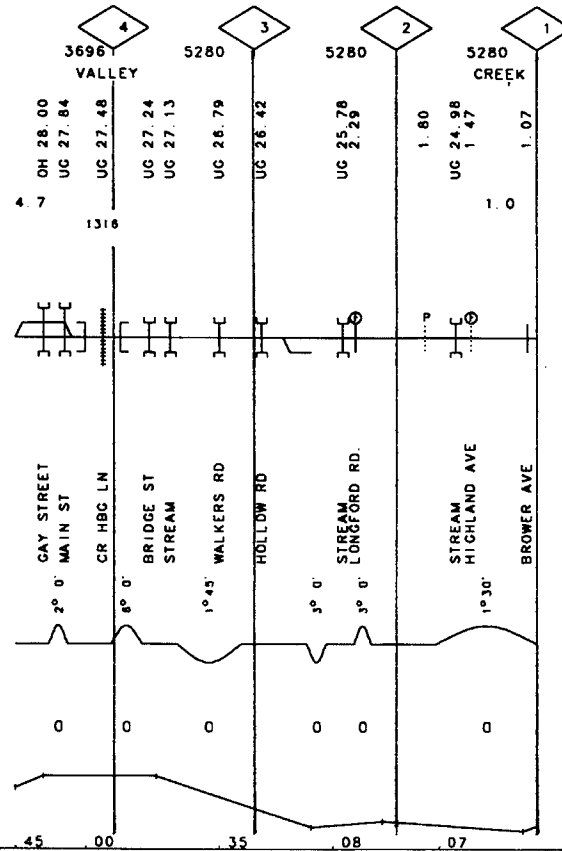
DEG OF CURVE

HORIZ. ALIGNMENT

SUPER ELEVATION

VERT. ALIGNMENT

GRADE



007

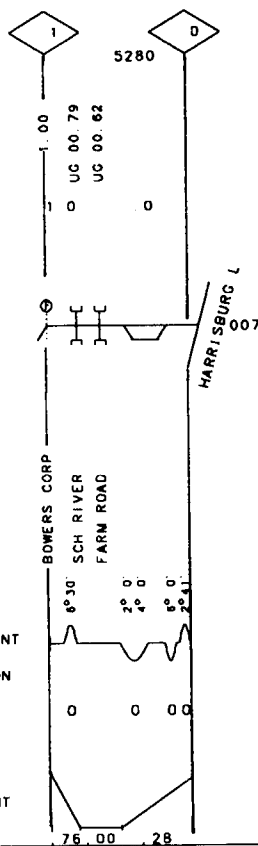
GRINDING	
SURFACING	89
TIES	89
UNDERCUTTING	
RAIL	30-28
RAIL CLEAN	
TONNAGE(MCY)	
TY SPEED	10

007

FIBER OPTICS

VALUATION
TOWNV8137
PERKIOMEN

FACILITY



GRINDING	98	007	001
SURFACING	98		
TIES	98		
UNDERCUTTING			001
RAIL	30F68		
BAL CLEAN	87		
TONNAGE(MGT)	3 5		
T T SPEED	40		40

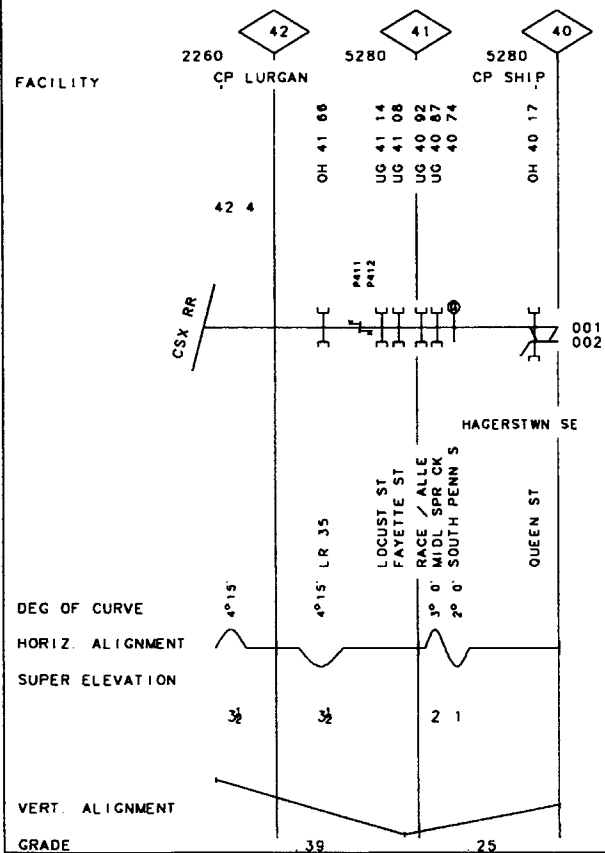
GRINDING		002
SURFACING		
TIES		
UNDERCUTTING		
RAIL		
BAL CLEAN		
TONNAGE(MGT)		
T T SPEED	40	

FIBER OPTICS

VALUATION
TOWN

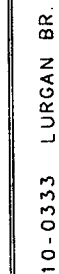
LURGAN

VB121



GRINDING	98
SURFACING	97
TIES	97
UNDERCUTTING	
RAIL	30-70
BAL CLEAN	69
TONNAGE (MGT)	2.8
T T SPEED	30

MT. HOLLY SPRING



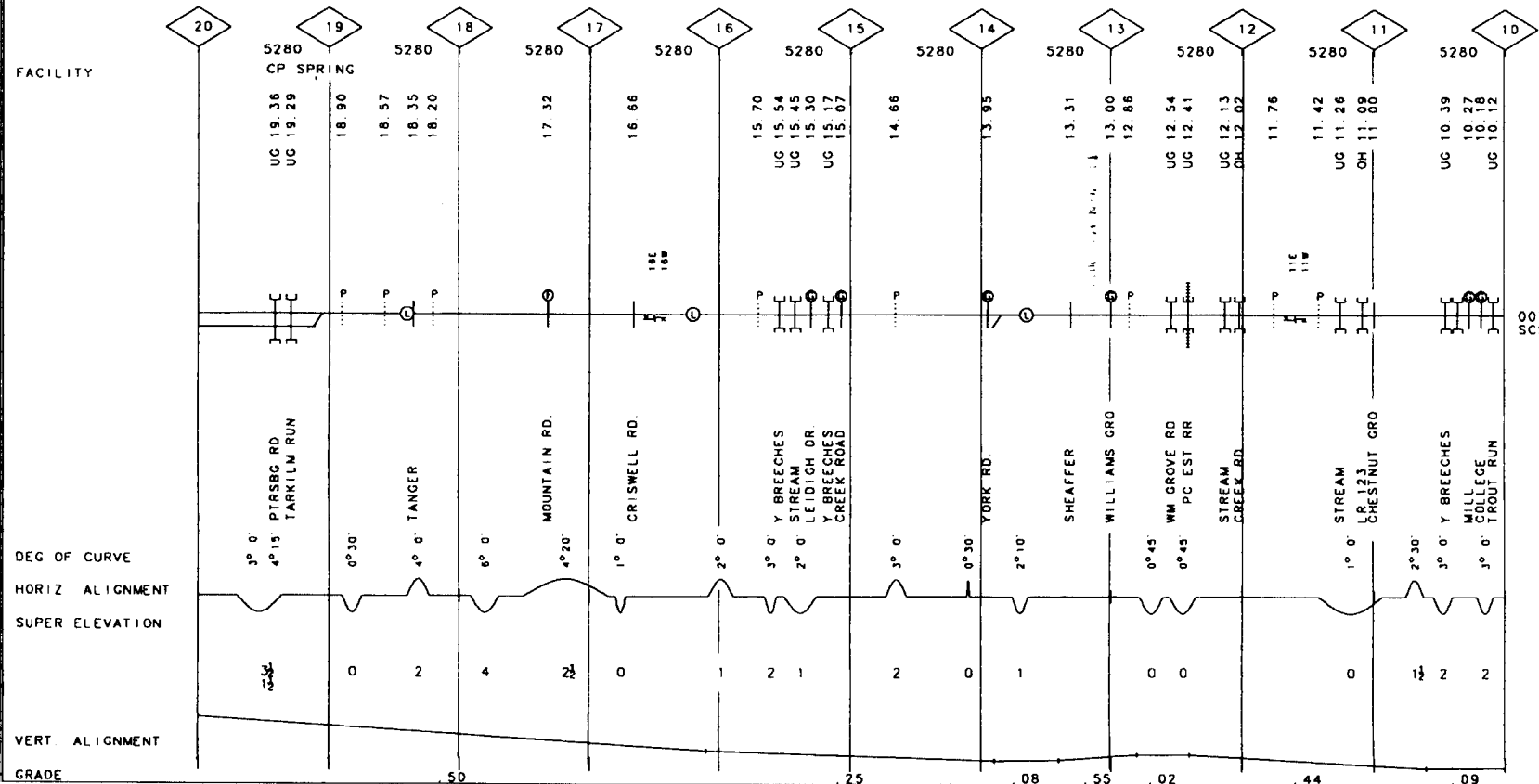
GRINDING	98
SURFACING	97
TIES	97
UNDERCUTTING	
RAIL	
BAL CLEAN	73
TONNAGE (MGY)	28
T T SPEED	30

SCS

ATION

V8121

GRANTHAM



007

GRINDING					
SURFACING					88
TIES					88
UNDERCUTTING					
RAIL	90-18		90-11	90-24	90-13
BAL CLEAN					21F75
TONNAGE (MGY)					
T SPEED					10

007

FIBER OPTICS

VALUATION
TOWN

EVANSVILLE

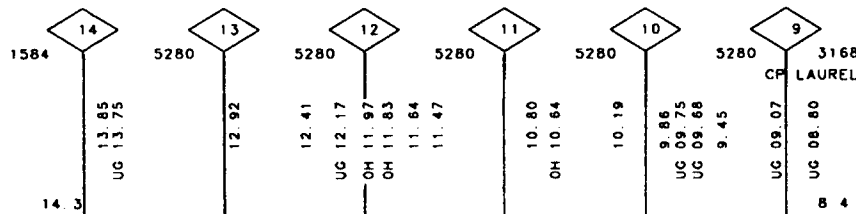
MAIDEN CREEK

V8126

BERKLEY

LAUREL

FACILITY



READING LINE
007

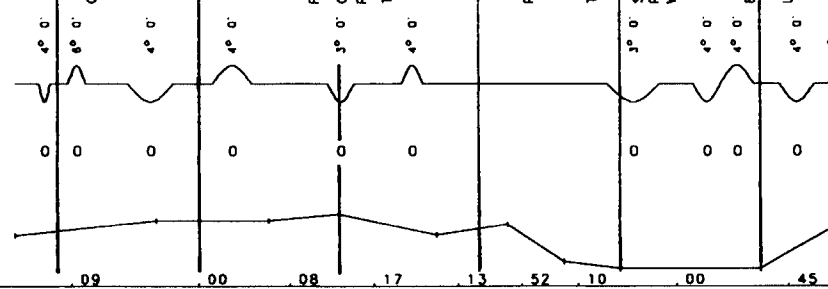
DEG OF CURVE

HORIZ. ALIGNMENT

SUPER ELEVATION

VERT. ALIGNMENT

GRADE



GRINDING	
SURFACING	
TIES	
UNDERCUTTING	
RAIL	
BAL. CLEAN	
TONNAGE (MGY)	1 0
TY SPEED	

007

15/15/15

FIBER OPTICS

VALUATION
TOWN

V7777 | V8144

FACILITY

2640

10

10.04

10.5

NORRISTOWN L

007

8° 0' MARSHALL STR

DEG OF CURVE

HORIZ. ALIGNMENT

SUPER ELEVATION

0

VERT. ALIGNMENT

GRADE

[illegible]

007

FIBER OPTICS

VALUATION
TOWN

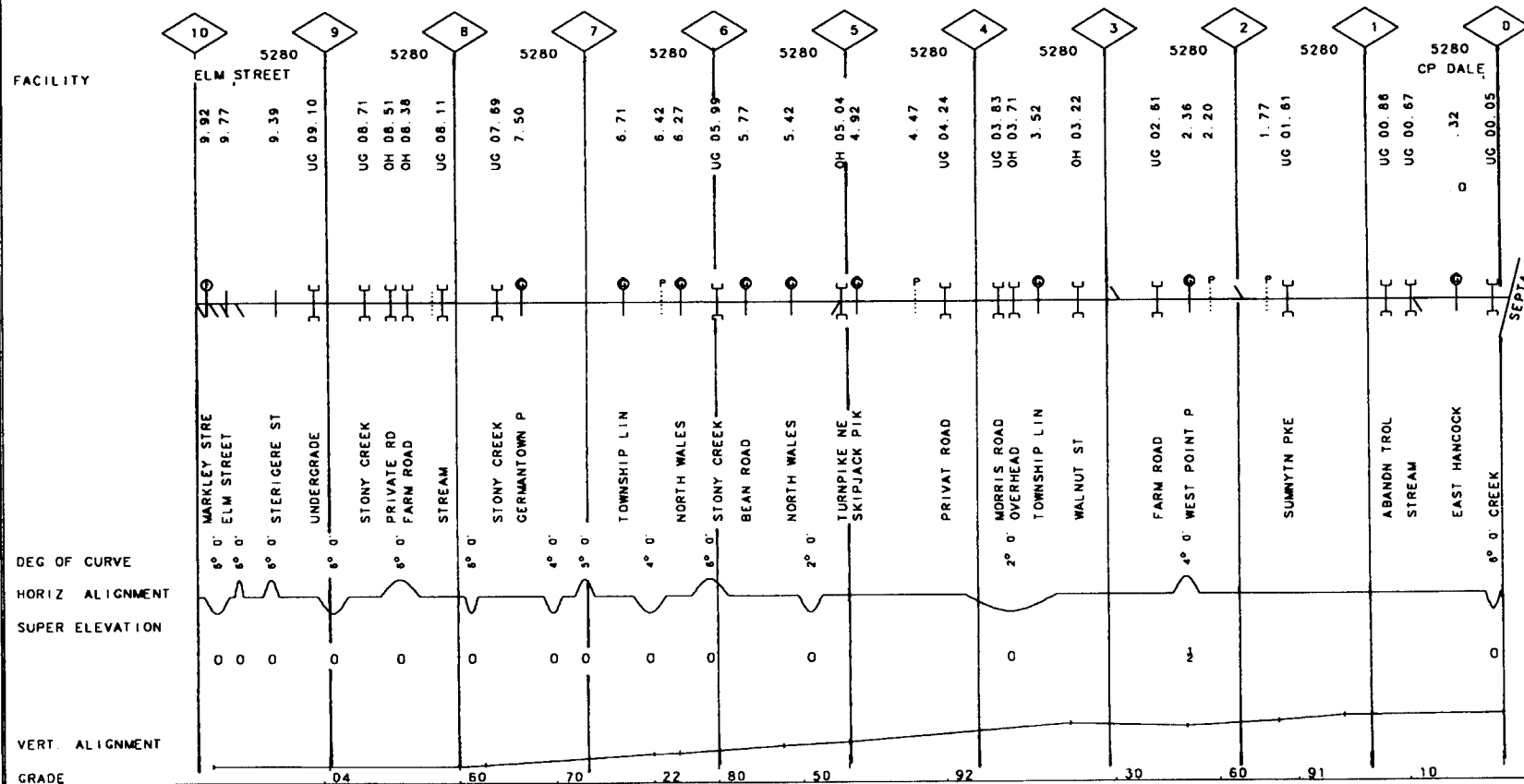
NORRISTOWN

HART RANFT

V8144
BELFRY

WEST POINT

LANSDALE



0

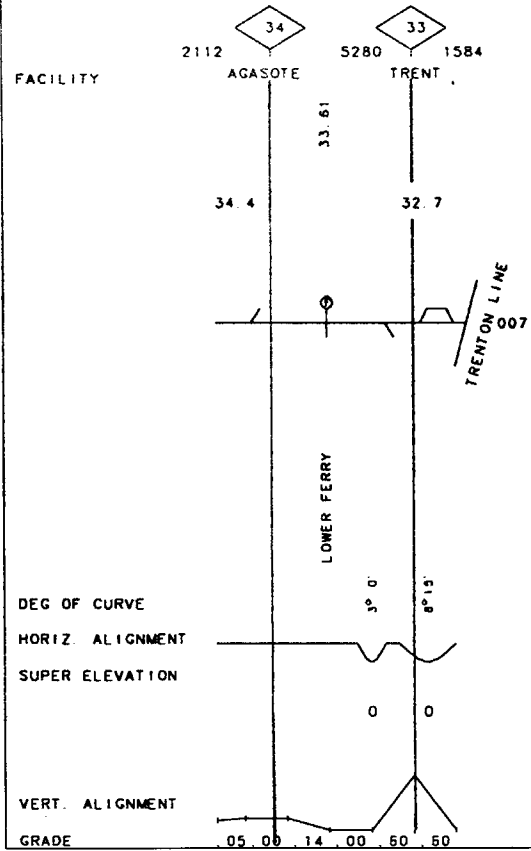
GRINDING	85
SURFACING	72
YES	
UNDERCUTTING	
RAIL	30-32 30-30
BAL CLEAN	
TONNAGE(MGT)	
TY SPEED	10

007

FIBER OPTICS

VALUATION
TOWN

V8107
W TRENTON



GRINDING	
SURFACING	68
TIES	
UNDERCUTTING	
RAIL	30-65 30-67 30-69
BAL CLEAN	
TONNAGE(MGT)	
T Y SPEED	10

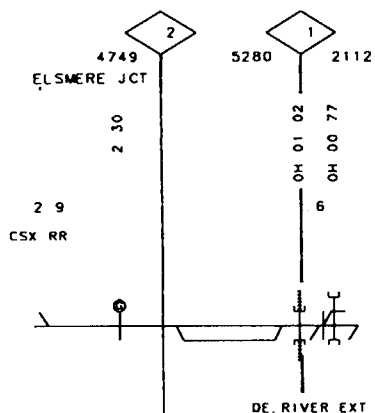
007

FIBER OPTICS

VALUATION
TOWN

VB131

FACILITY



007

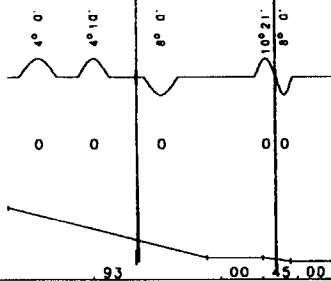
DEG OF CURVE

HORIZ ALIGNMENT

SUPER ELEVATION

VERT. ALIGNMENT

GRADE



GRINDING		84
SURFACING		78
TIES		78
UNDERCUTTING		
RAIL	100F29	00F65
BAL CLEAN		
TONNAGE(MGT)	1	0
T T SPEED		10

007

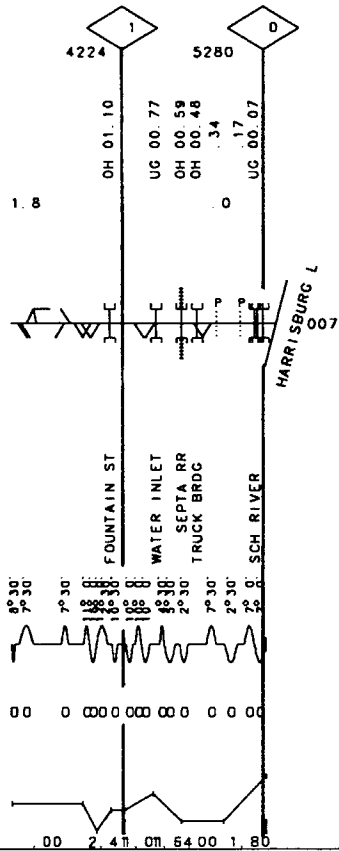
FIBER OPTICS

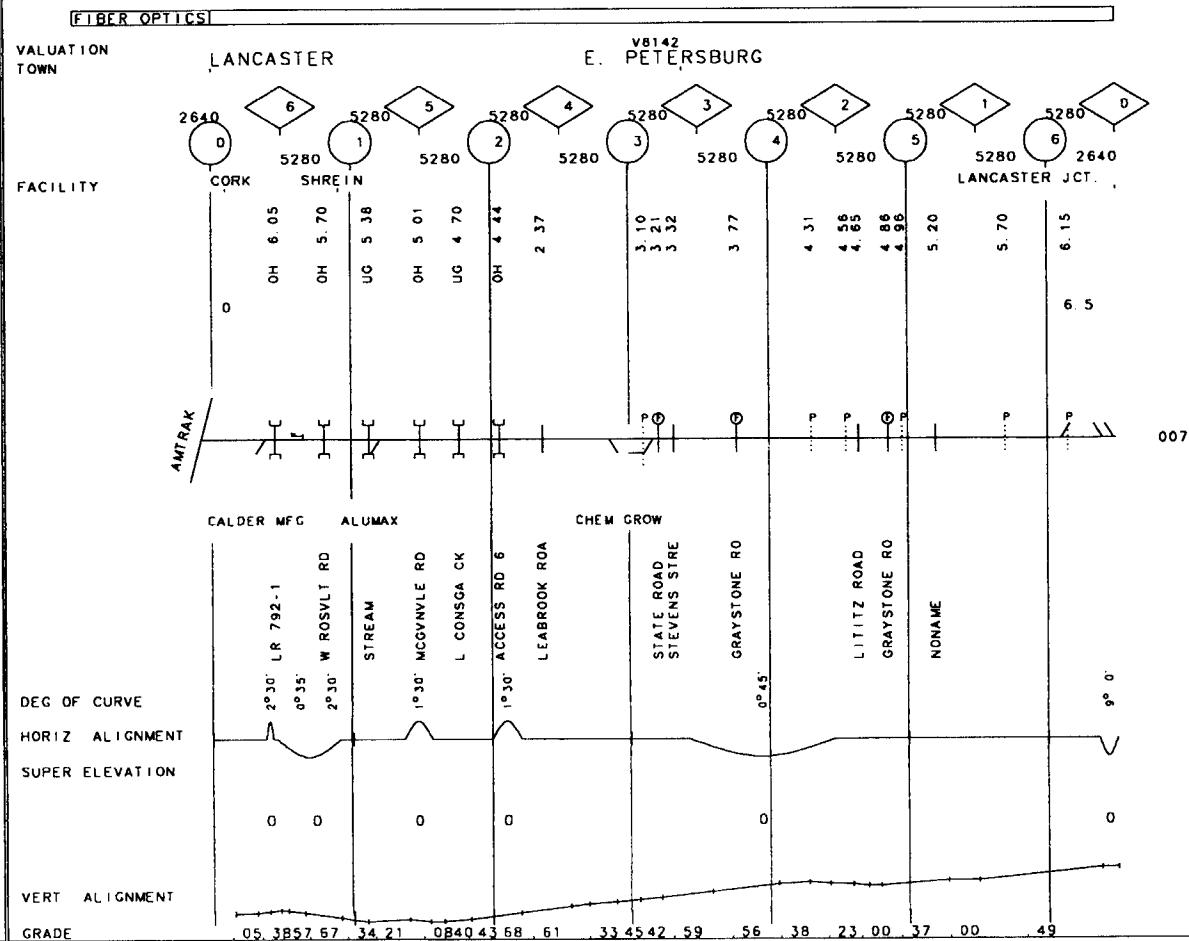
VALUATION
TOWN

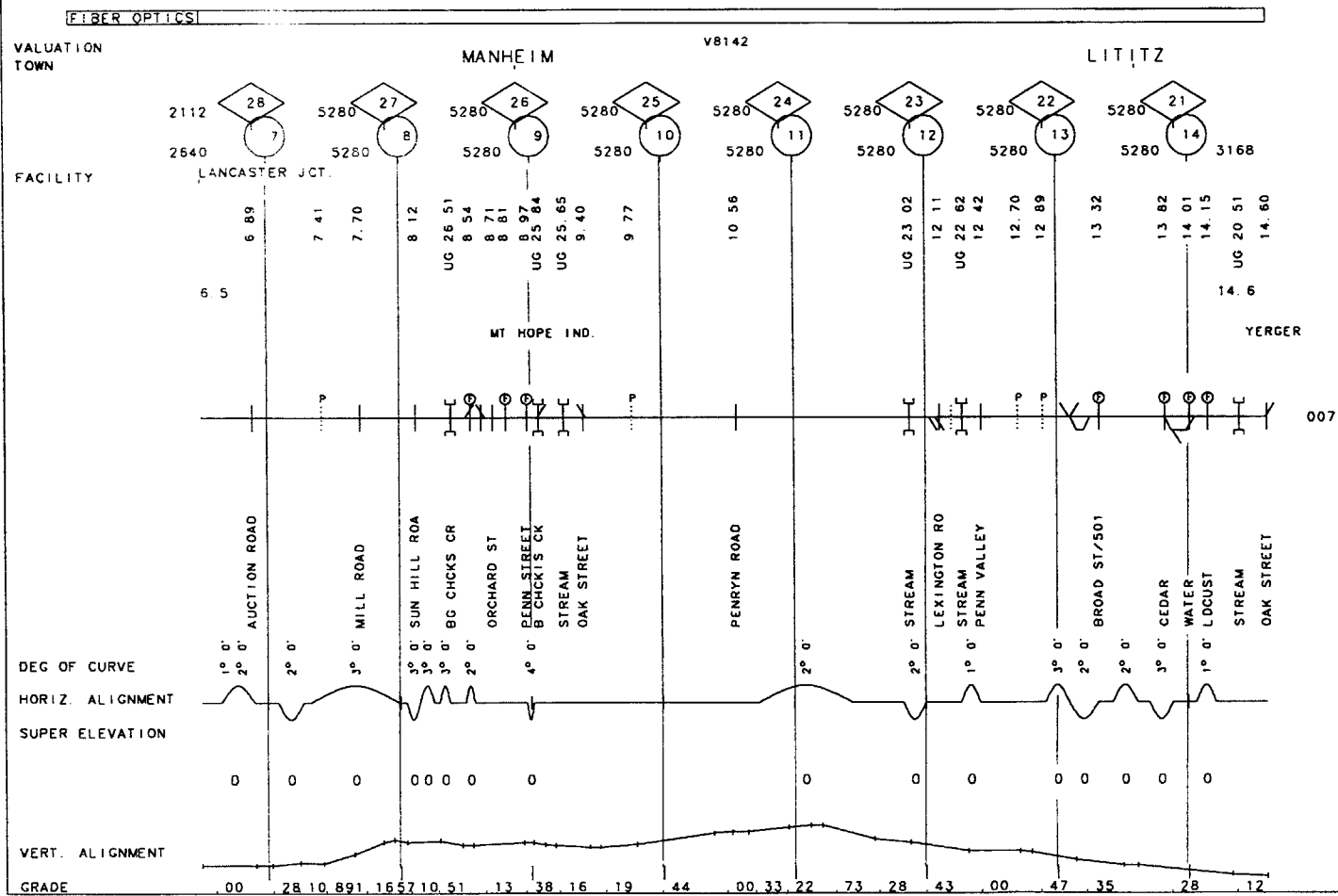
V8151

PENCOYD

FACILITY



007

[illegible]

GRINDING	
SURFACING	88
YES	87
UNDERCUTTING	
RAIL	
BAL. CLEAN	
TONNAGE (MGT)	
T T SPEED	10

007

T6 - PREMIER SOLID CONCRETE ROAD X-ING

FIBER OPTICS

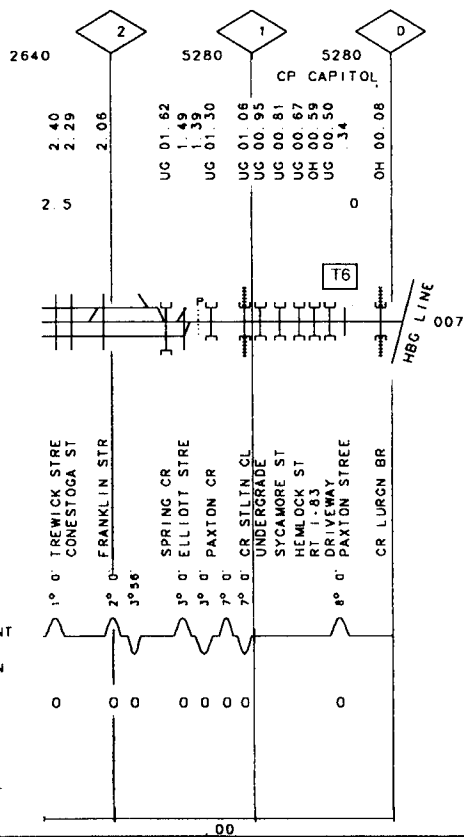
VALUATION
TOWN

STEELTON

V8152

HARRISBURG

FACILITY



GRINDING	
SURFACING	
TIES	
UNDERCUTTING	
RAIL	
BAL. CLEAN	
TONNAGE (MGT)	
TY SPEED	10

007

FIBER OPTICS

VALUATION
TOWN

V8142
MANHEIM

FACILITY

2112

.30
.18
6

UG 00.03

44
11112 SEC
007

E HIGH ST
OAK ST
CREEK

3°35'

DEG OF CURVE

HORIZ. ALIGNMENT

SUPER ELEVATION

0

VERT. ALIGNMENT

GRADE

.00

GRINDING	
SURFACING	
TIES	
UNDERCUTTING	
RAIL	30F61
RAIL CLEAN	
TONNAGE (MGT)	
T T SPEED	10

007

FIBER OPTICS

VALUATION
TOWNV7777/V8151
KING OF PRUSSIA

FACILITY

2904

5280

1.5

0

UC 90.85

MASHLMAC CK

HBC. LINE
007

DEG OF CURVE

HORIZ ALIGNMENT

SUPER ELEVATION

VERT ALIGNMENT

GRADE

00 2.45 .00

GRINDING	
SURFACING	94
TIES	94
UNDERCUTTING	
RAIL	90F30 90F27
BAL. CLEAN	
TONNAGE (WGT)	
T T SPEED	10

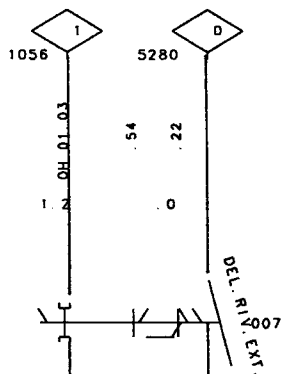
007

FIBER OPTICS

VALUATION
TOWN

V8131
WILMINGTON

FACILITY



DEG OF CURVE

HORIZ. ALIGNMENT

SUPER ELEVATION

VERT. ALIGNMENT

GRADE

0°15'
12°43'

TERMINAL AVE
PICEON PT. R

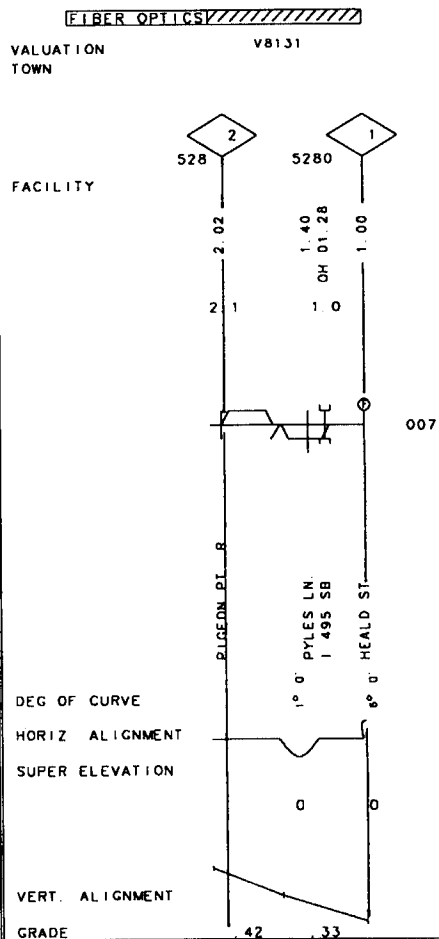
0 0

0

82 00 50 40

GRINDING	
SURFACING	68
YES	67
UNDERCUTTING	
RAIL	30F68
RAIL CLEAN	
TONNAGE(MGT)	
TY SPEED	10

007



GRINDING	98
SURFACING	92
TIES	79 68
UNDERCUTTING	
RAIL	36F87 36F79
BAL CLEAN	
TONNAGE(MGT)	27.8
T T SPEED	25

002

GRINDING	98	001	007	98
SURFACING	92			92
TIES		68		89
UNDERCUTTING				
RAIL	36F79	36-93	36F79	36F79
BAL CLEAN		88		88
TONNAGE(MGT)	2.9		24.5	
T T SPEED	25	25	25	10

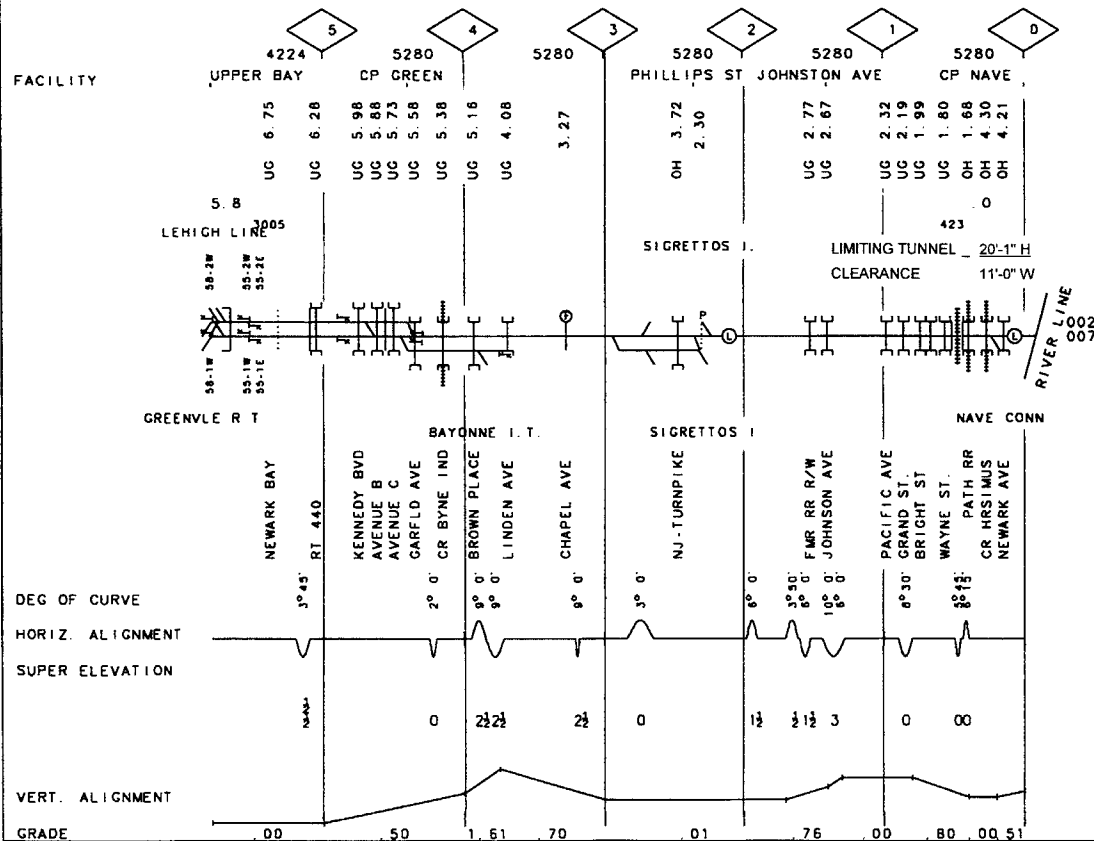
007

FIBER OPTICS

VALUATION
TOWN

V8201
E. CLAREMONT

TUNNEL



GRINDING	
SURFACING	
TIES	911
UNDERCUTTING	79
RAIL	
RAIL CLEAN	36
TONNAGE (MGY)	
TY SPEED	10

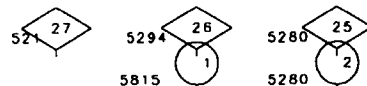
007

FIBER OPTICS

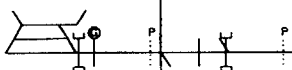
VALUATION
TOWN

V8203
S. PLAINFIELD EDISON

FACILITY



UG 26.63
57
0
93
1.27
UG 25.64
2.0
1.87



007

CREEK
BELMONT AVE

METUCHEN RD.
CREEK

DEG OF CURVE

50.0
2.12

HORIZ ALIGNMENT

W

SUPER ELEVATION

00

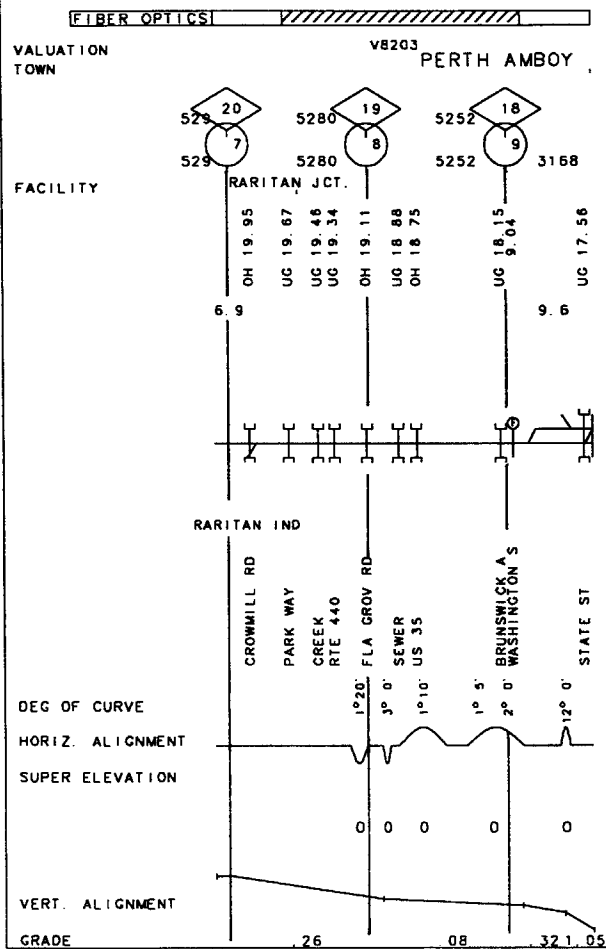
VERT ALIGNMENT

GRADE

00

GRINDING	
SURFACING	
TIES	79
UNDERCUTTING	91
RAIL	36-
BAL. CLEAN	
TONNAGE (MGT)	
T. SPEED	10

007



GRINDING	
SURFACING	93
TIES	93
UNDERCUTTING	
RAIL	90-
BAL. CLEAN	
TONNAGE(MGT)	
T T SPEED	10

007

FIBER OPTICS

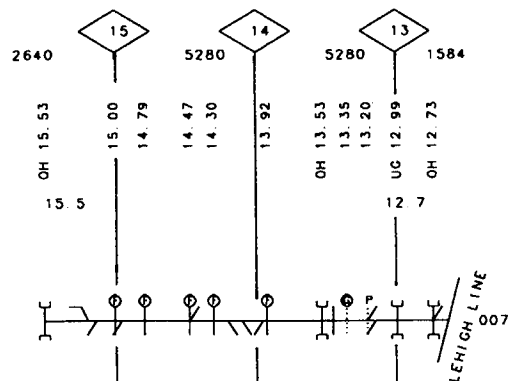
VALUATION
TOWN

IRVINGTON

V8201

HILLSIDE

FACILITY



DEG OF CURVE

HORIZ ALIGNMENT

SUPER ELEVATION

VERT. ALIGNMENT

GRADE

GRINDING	
SURFACING	
TIES	
UNDERCUTTING	
RAIL	00-
BAL. CLEAN	
TONNAGE (MGT)	
T T SPEED	10

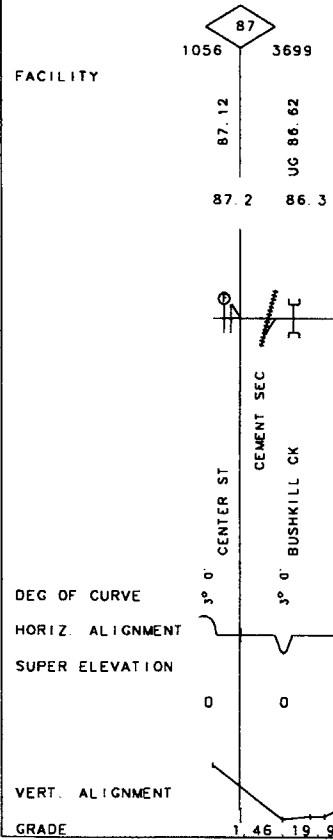
007

FIBER OPTICS

VALUATION
TOWN

V8206

FACILITY



GRINDING	
SURFACING	90
TIES	90
UNDERCUTTING	
RAIL	00.
SAL CLEAN	
TONNAGE(MGT)	
T T SPEED	10

007

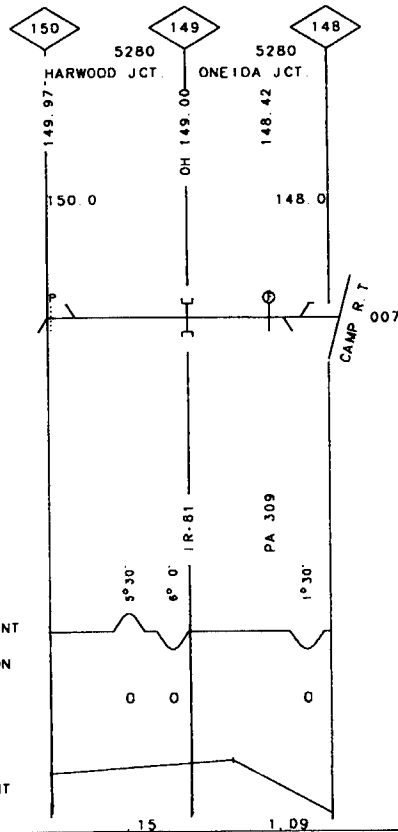
FIBER OPTICS

VALUATION
TOWN

V8210

HAZELTON

FACILITY



GRINDING				
SURFACING	80		87	86
TIES	50			
UNDERCUTTING				
RAIL		36		
BAL. CLEAN			86	
TONNAGE (MGT)			0.6	
TY SPEED		10		

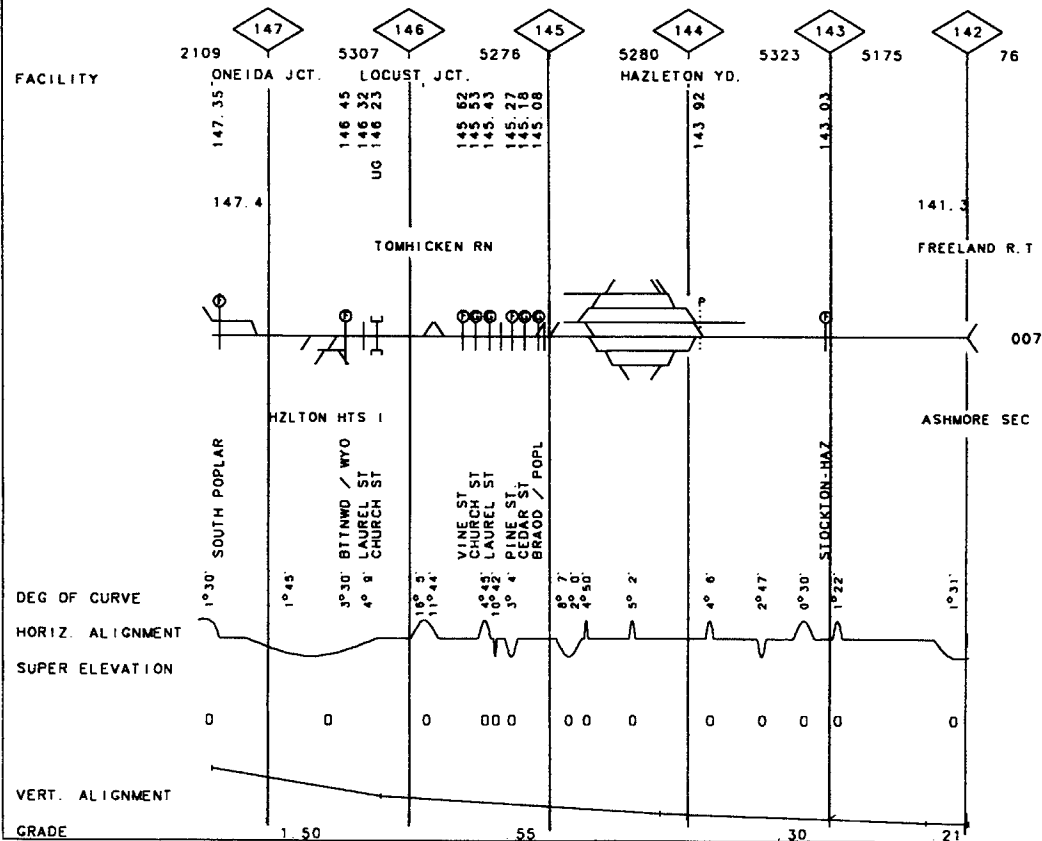
007

FIBER OPTICS

VALUATION
TOWN

HAZLETON V8212

ASHMORE JCT.



GRINDING	
SURFACING	87
TIES	86
UNDERCUTTING	
RAIL	36-
RAIL CLEAN	1
TONNAGE (MOT)	1 0
T.Y. SPEED	10

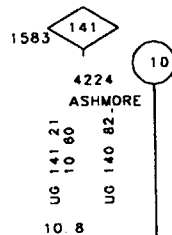
007

FIBER OPTICS

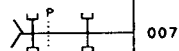
VALUATION
TOWN

V8212
ASHMORE JCT

FACILITY



FREELAND I.T

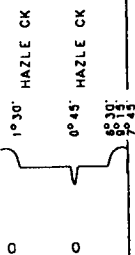


HAZLETON IT

DEG OF CURVE

HORIZ ALIGNMENT

SUPER ELEVATION



VERT. ALIGNMENT

GRADE

1.02

[illegible]

FIBER OPTICS

VALUATION
TOWN

HAZLE CREEK JCT WEATHERLY^{V8212} BLACK CREEK JCT KEN HINKLES

FACILITY

DEG OF CURVE

HORIZ. ALIGNMENT

SUPER ELEVATION

VERT. ALIGNMENT

	GRADE
1	
2	
3	
4	
5	
6	
7	
8	
9	
10	
11	
12	

LEHIGH LINE 007

GRINDING		OUT OF
SURFACING		SERVIC
TIRES		
UNDERCUTTING		
RAIL	10.22	10.
BAL. CLEAN		
TONNAGE (MGY)		
T T SPEED	10	

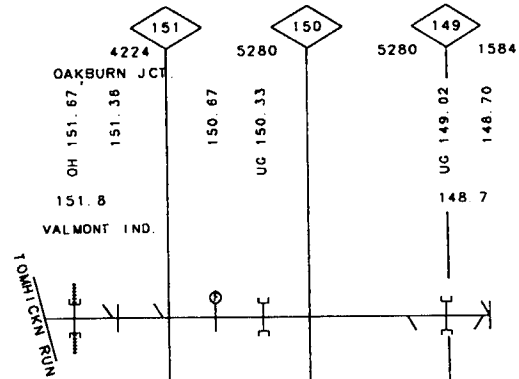
007

FIBER OPTICS

VALUATION
TOWN

V8212

FACILITY



007

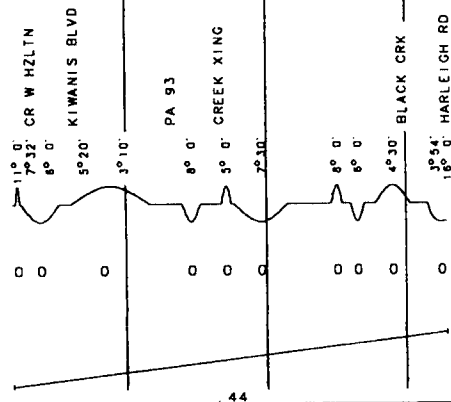
DEG OF CURVE

HORIZ ALIGNMENT

SUPER ELEVATION

VERT. ALIGNMENT

GRADE



44

GRINDING	
SURFACING	87
TIES	87
UNDERCUTTING	
RAIL	36-
BAL CLEAN	
TONNAGE(MGT)	
T Y SPEED	10

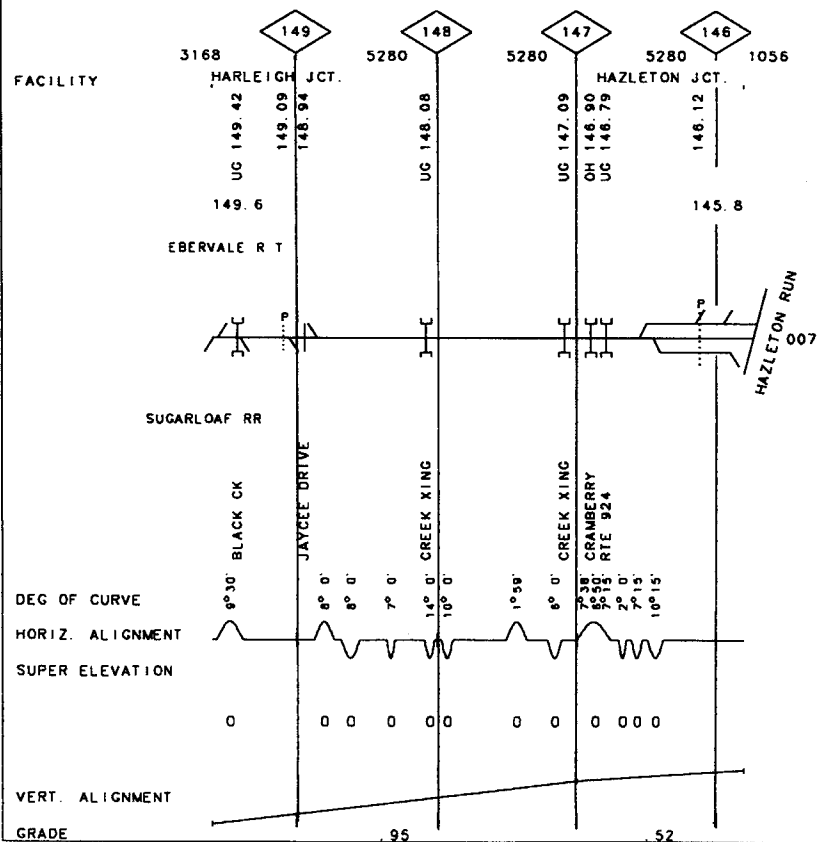
007

FIBER OPTICS

VALUATION
TOWN

V8212

CRANBERRY JCT.



GRINDING	
SURFACING	
TIES	
UNDERCUTTING	
RAIL	90-
RAIL CLEAN	
YONNAGE (MGY)	
T-T SPEED	10

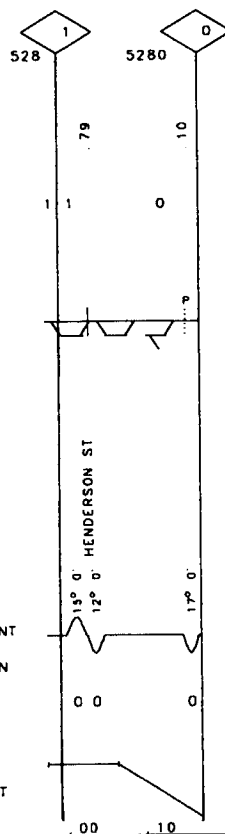
007

FIBER OPTICS

VALUATION
TOWN

V7777

FACILITY



007

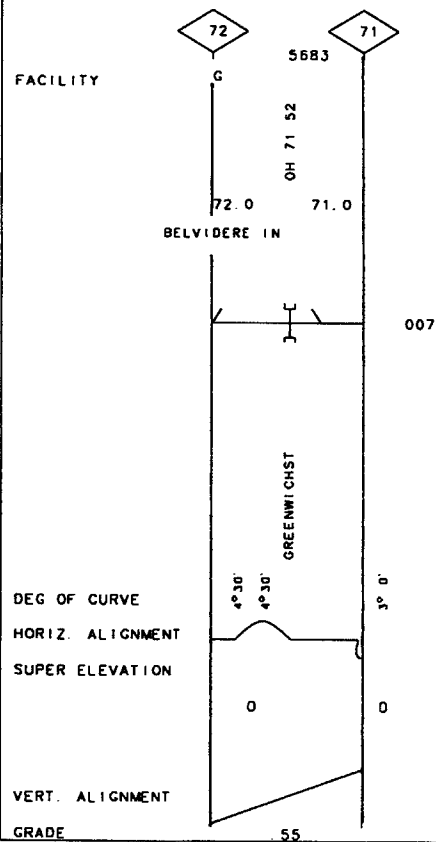
GRINDING	
SURFACING	
YES	
UNDERCUTTING	
RAIL	15-66
BAL. CLEAN	
TONNAGE (MGY)	
TY SPEED	10

007

FIBER OPTICS

VALUATION
TOWN

V8292
BELVIDERE



191
NY

MP 71.00 -MP 72.00

REV. 01/01/97

10-0101 BELVIDERE I.T.

GRINDING	90				
SURFACING	88				
TIES	85				
UNDERCUTTING	27F88			55-68	
RAIL	85				
BAL. CLEAN					
TONNAGE (MGT)		0.1		1.0	
T Y SPEED	30				

007

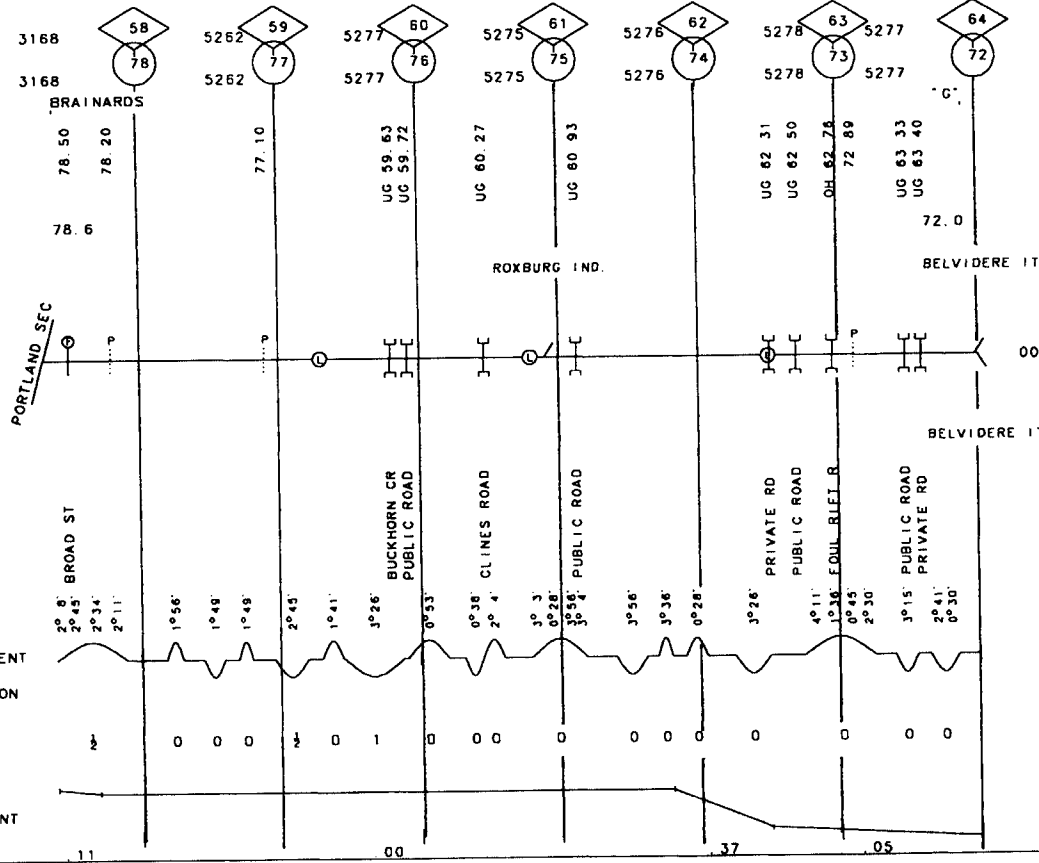
FIBER OPTICS

VALUATION
TOWN

MARTINS CREEK

V7384
ROXBURG

FACILITY



007

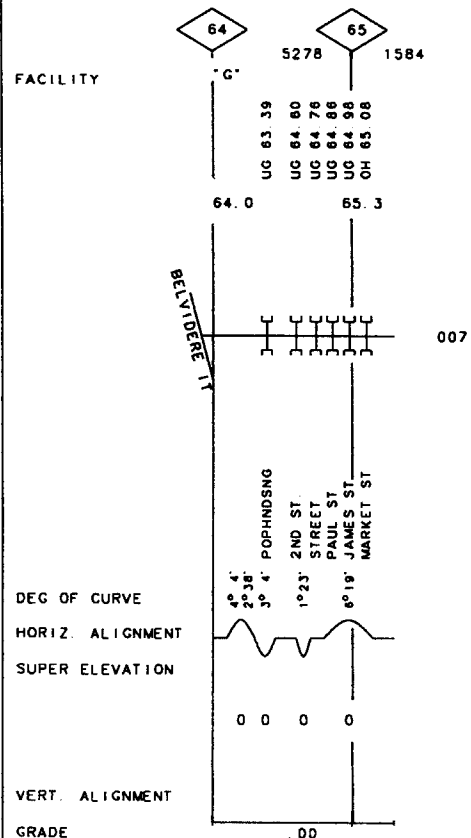
GRINDING	
SURFACING	
TIES	92
UNDERCUTTING	
RAIL	
BAL. CLEAN	
TONNAGE (MGT)	0 1
TY SPEED	10

007

FIBER OPTICS

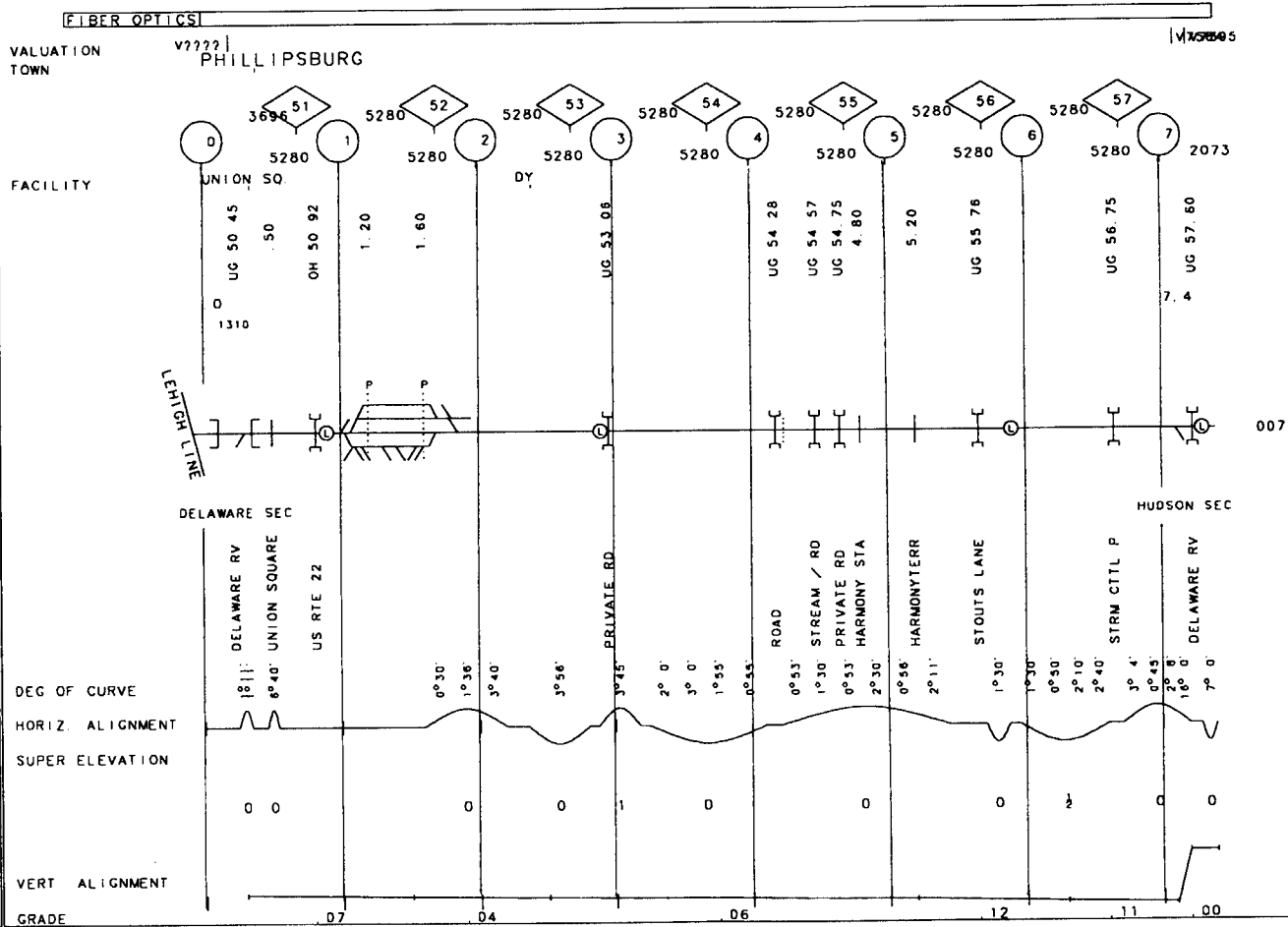
VALUATION
TOWN

V7222
BELVIDERE



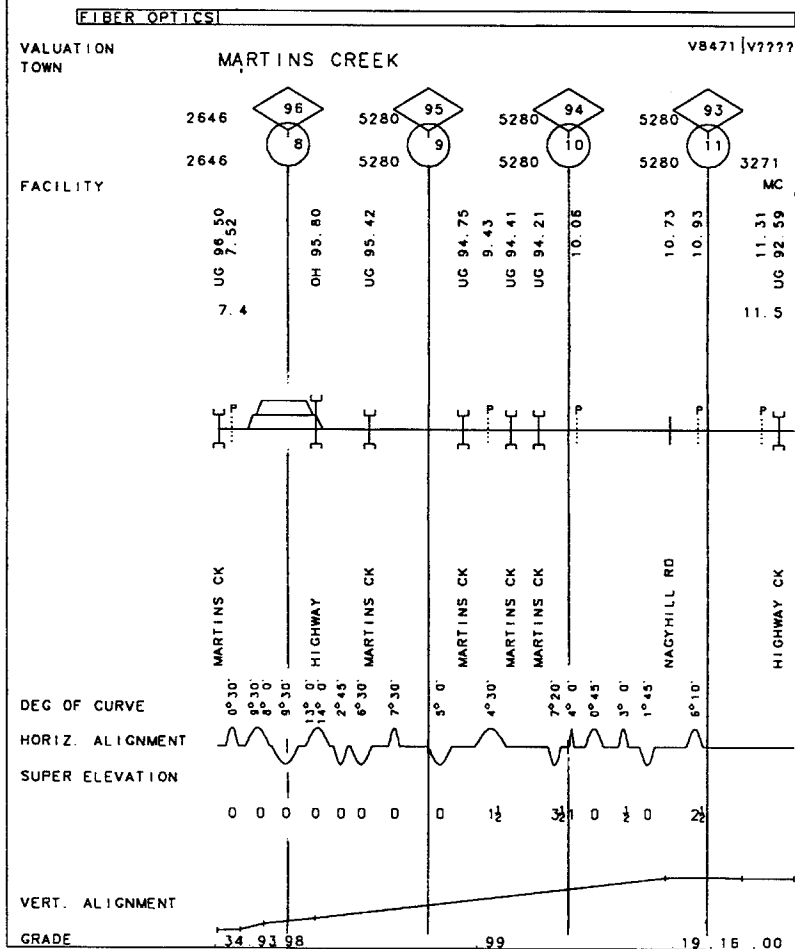
	PORTLAND SEC
10-1124	PORTLAND SEC
	PORTLAND SEC

	0	5	10	15	20	25	30	35	40	45	50	55	60	65	70	75	80	85	90	95	100	
GRINDING																			90			
SURFACING																			85			
TIES																			85			
UNDERCUTTING																						
RAIL CLEAN																			85			
TONNAGE(MGT)																			85			
T T SPEED	10			15					24										30		6.8	1.0



GRINDING	50
SURFACING	85
TIES	85
UNDERCUTTING	
RAIL	30FB5
BAL CLEAN	
TONNAGE (MGT)	0.5
T SPEED	10 30

007



GRINDING			90		
SURFACING		95		97	88
TIES	85			97	85
UNDERCUTTING					
RAIL	50 F 88				
SAFETY CLIP			85		
WONNAGE (MGT)			0 6		
T. SPEED	30				10

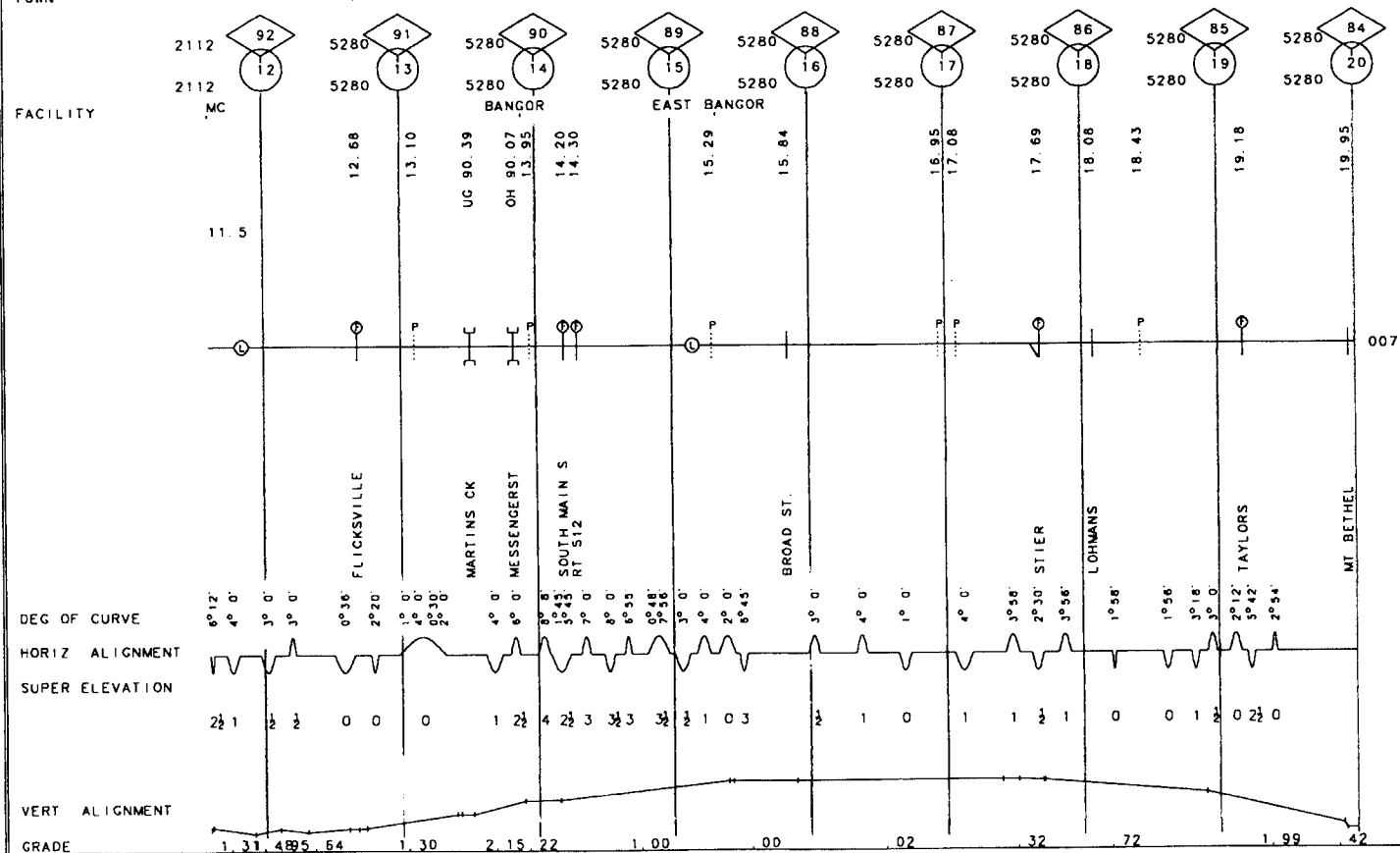
FIBER OPTICS

FLICKSVILLE

Y8471

STEIR

MT BETHEL



GRINDING	90
SURFACING	88
TIES	85
UNDERCUTTING	
RAIL	30F88
BAL. CLEAN	85
TONNAGE (MGT)	0.6
T. SPEED	10

007

FIBER OPTICS

VALUATION
TOWN

PORTLAND V8471 V2777

FACILITY

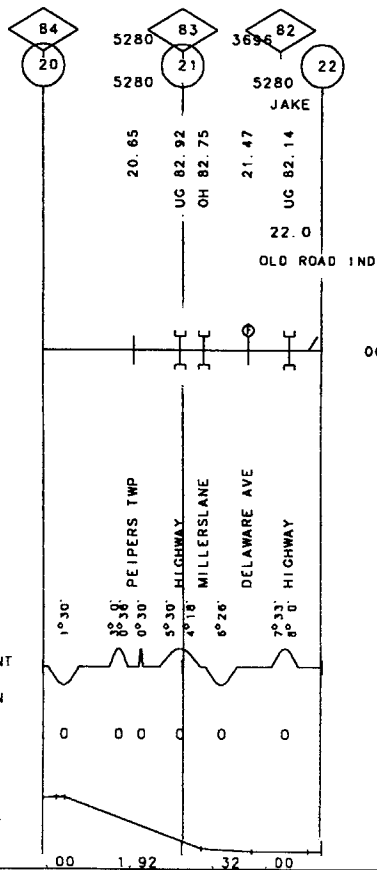
DEG OF CURVE

HORIZ. ALIGNMENT

SUPER ELEVATION

VERT. ALIGNMENT

GRADE



007

[illegible]

GRINDING		94		98
SURFACING			93	
TIES			93	
UNDERCUTTING				
RAIL		27F85		31F85
RAIL CLEAN				
TOWNAC (WCY)			5	94
SPEED		10		15

007

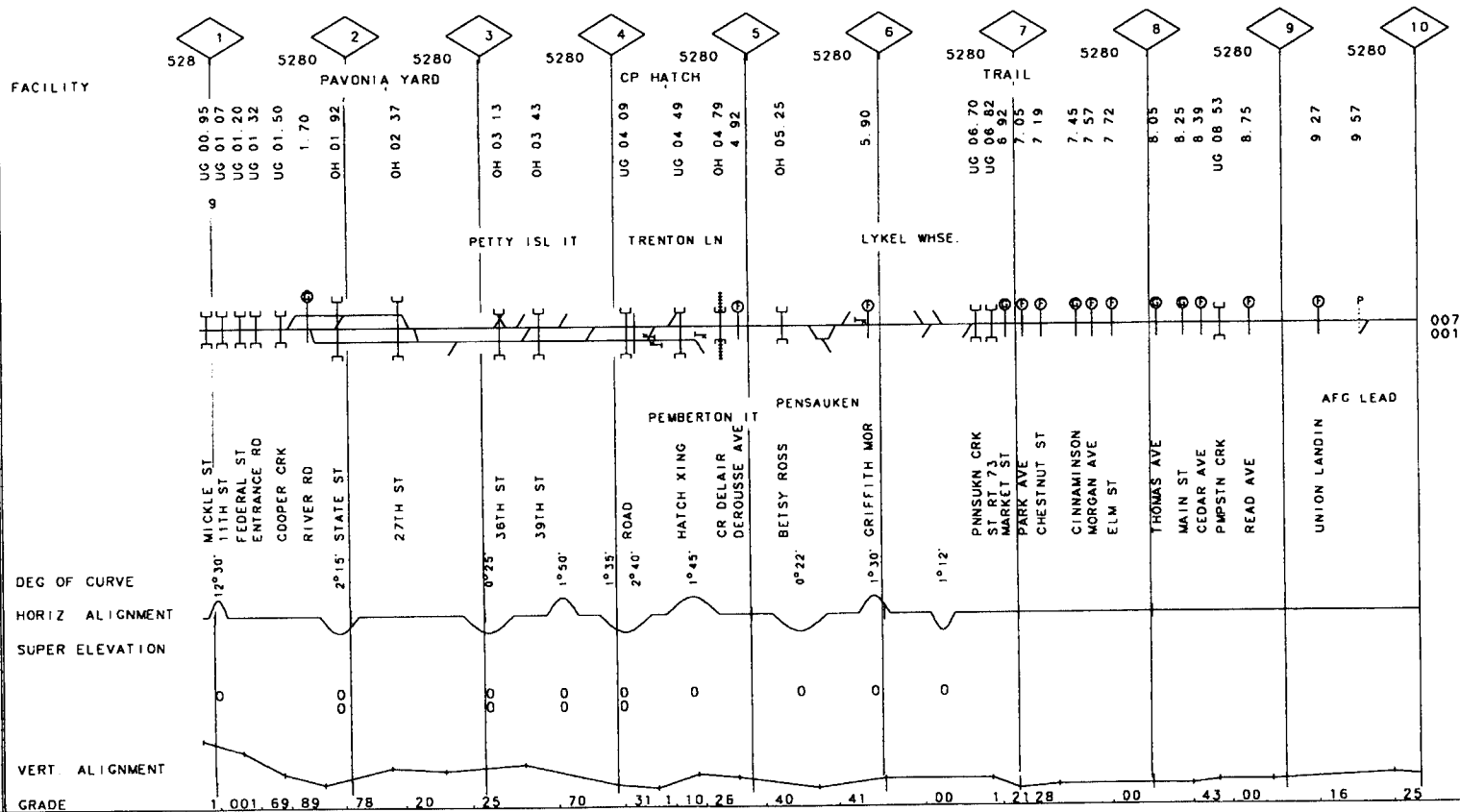
001

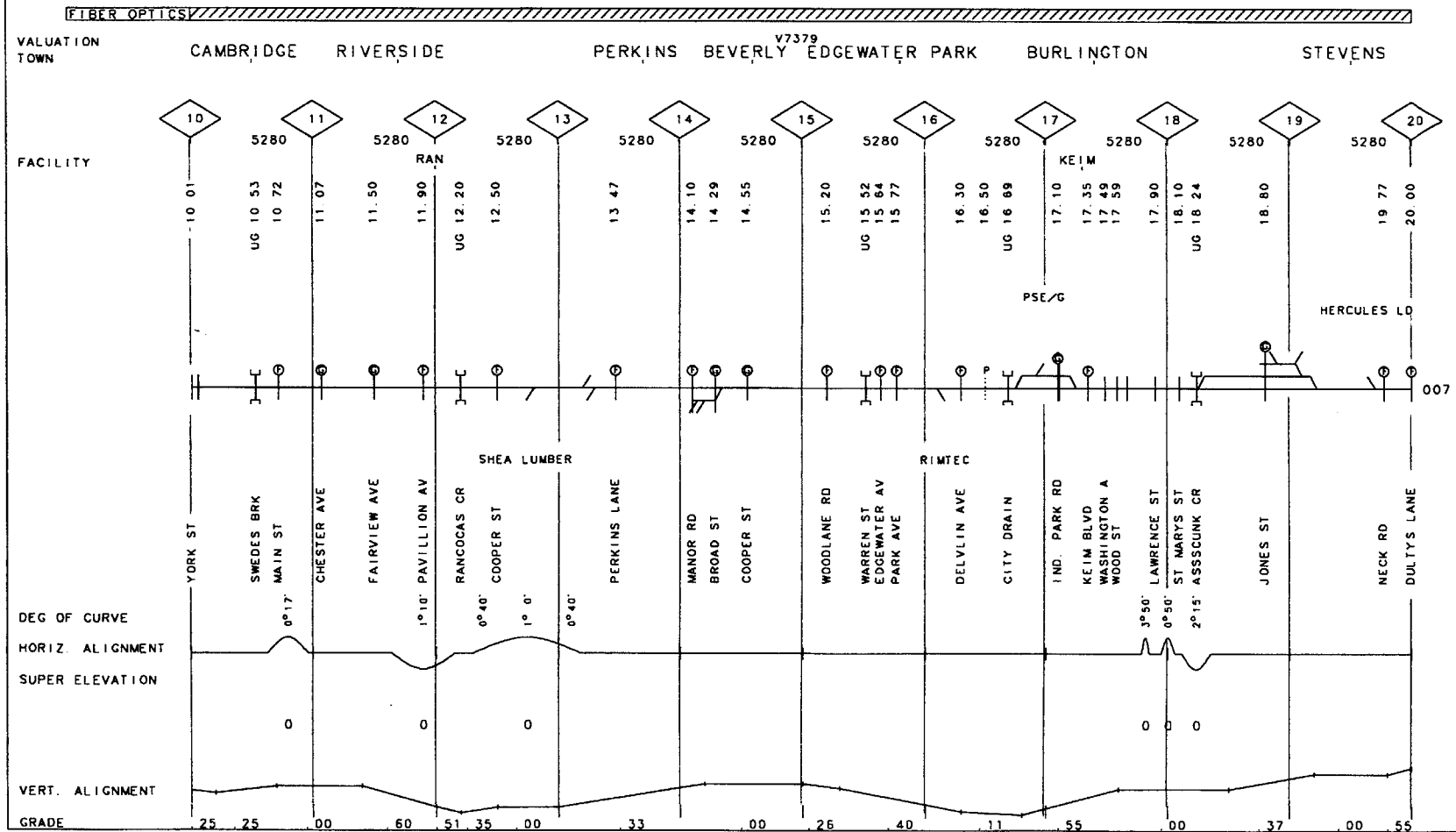
FIBER OPTICS

VALUATION
TOWN

DELAIR^{v7379}

RIVERTON



[illegible]

200

NJ

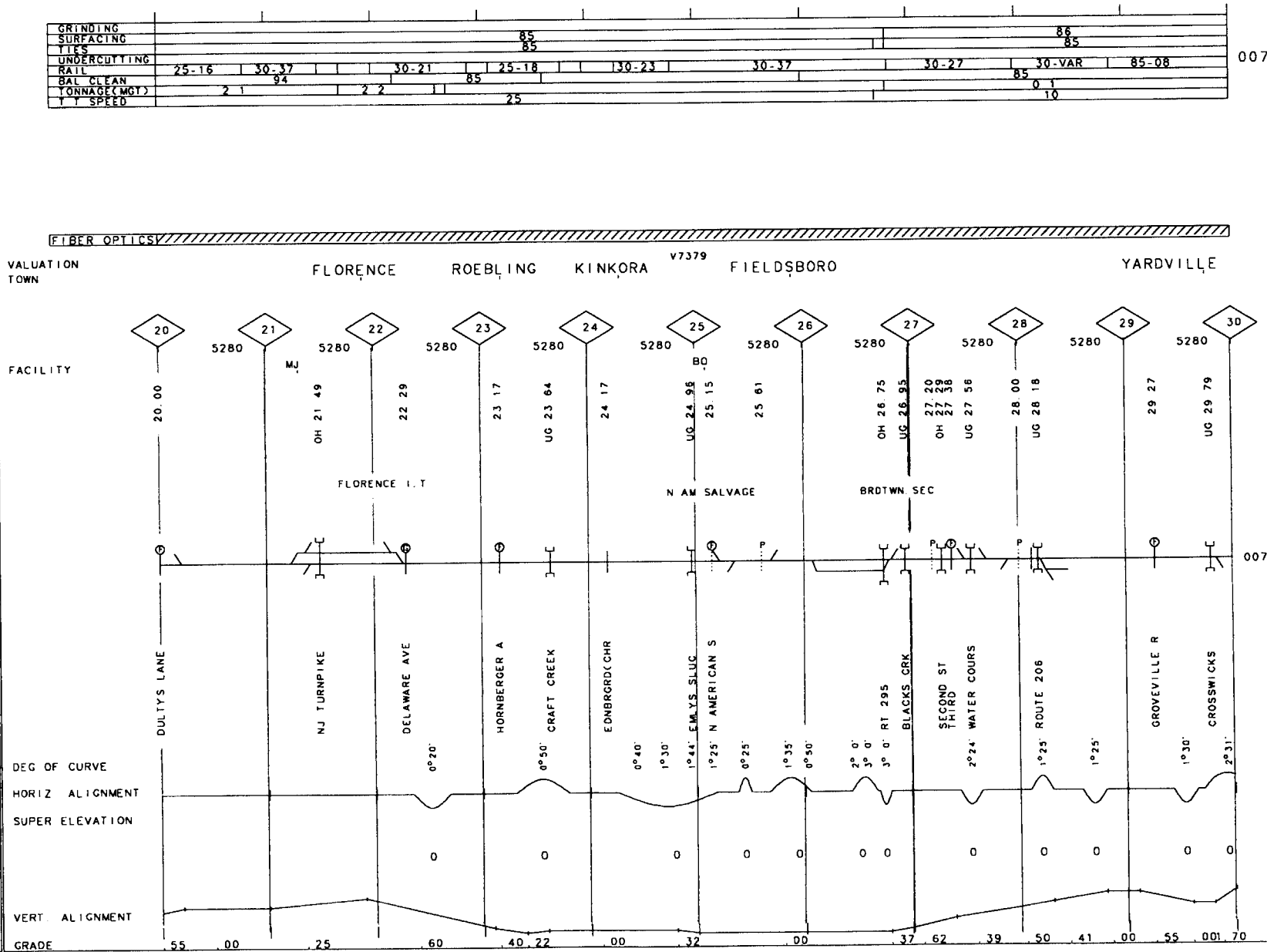
26 80
30 00

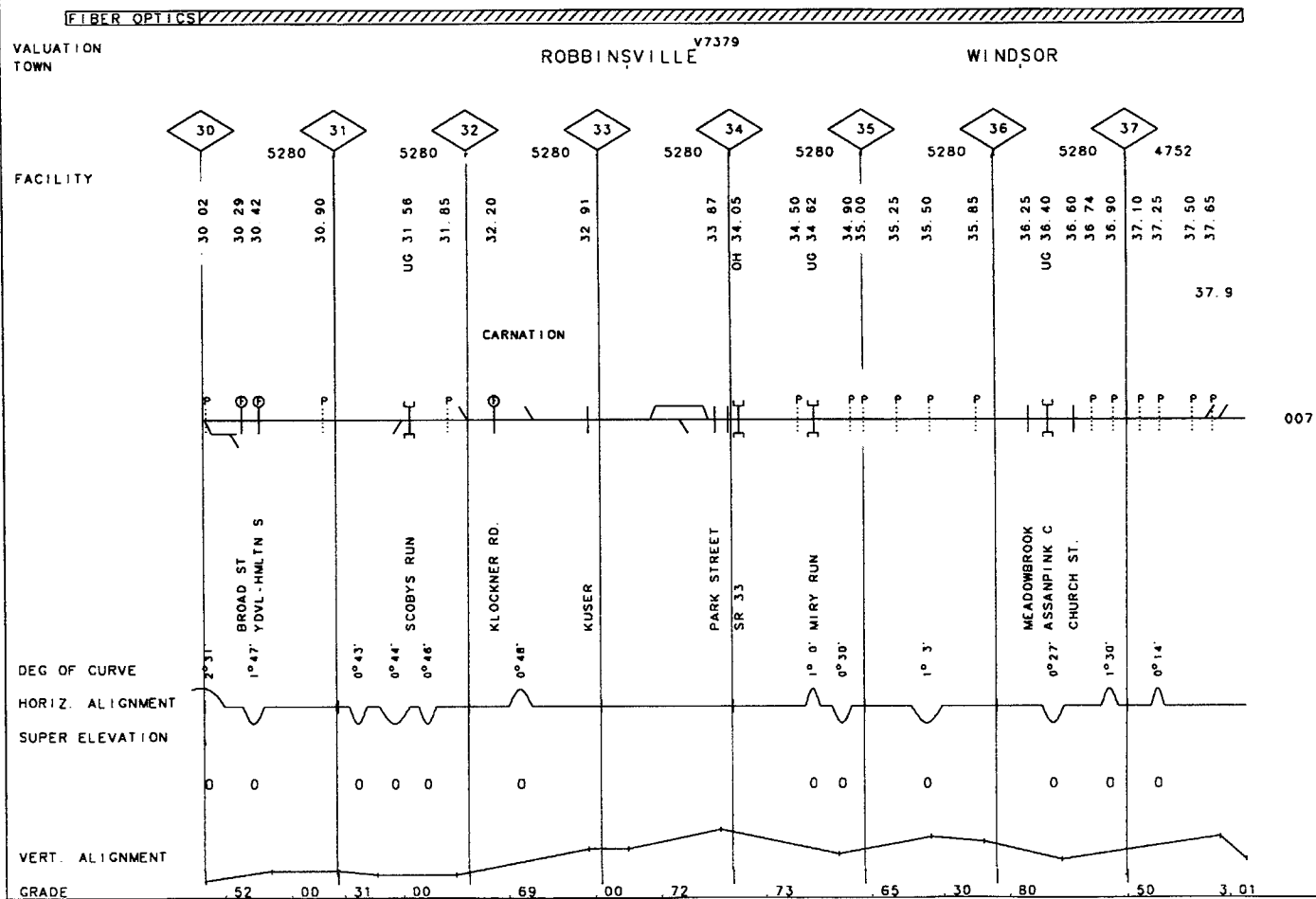
-MP

20 00
26 80

MP

REV. 01/01/99

10-1125 BORDENTOWN SEC.
ROBBINSVILLE I.T.

[illegible]

27 28 29 30 31 32 33

56 5280 5280 5280 5280 5280 5280 1056

FLYNN

UG 27 14
27.30
UG 27 49

26 8

WN SEC

INSVILLE

PARK STREET

CROSSWICK

RT 295

LALOR ST

CASS ST

SOUTH BROAD

HAMILTON AVE

10°30' 5°30' 7°31' 0°55' 1°20' 1°14' 2°48' 4°30' 1°30' 3°15' 2°0' 0°16' 0°30' 1°20' 1°20' 5°30'

0 0 0 0 0 0 0 0 0 0 0 0 00 0

95 44 95 40 00 09 00 31 95 30 55 90

OH 33.04 29.90 31.70 32.10 32.50 32.70

LIGHT

33.2

GRINDING	
SURFACING	85
YES	85
UNDERCUTTING	
RAIL	
BAL. CLEAN	
TONNAGE (WGT)	
Y-T SPEED	10

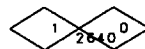
007

FIBER OPTICS

VALUATION
TOWN

V7377

FACILITY



LIGHT

33.29
UG 0.23
33.64

3332 7



007

6°25' EAST STATE S

6°45' RAMP

1° 0' PERRY ST.

DEG OF CURVE

HORIZ. ALIGNMENT

SUPER ELEVATION

0 0 0

VERT. ALIGNMENT

GRADE

14

203

NJ

33.20

MP 33.70 - MP

REV. 01/01/99

10-1457 BORDENTOWN SEC.

GRINDING	
SURFACING	85
YES	85
UNDERCUTTING	
RAIL	00-15
BAL CLEAN	
TONNAGE (MGT)	0 2
Y T SPEED	10

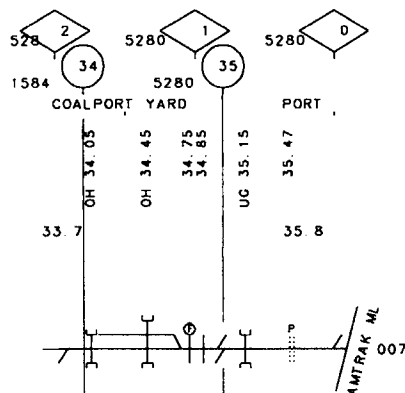
007

FIBER OPTICS

V7377

VALUATION
TOWN

FACILITY



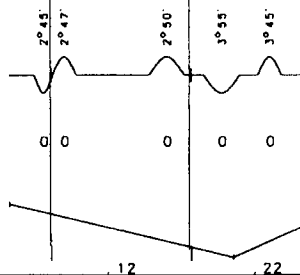
DEG OF CURVE

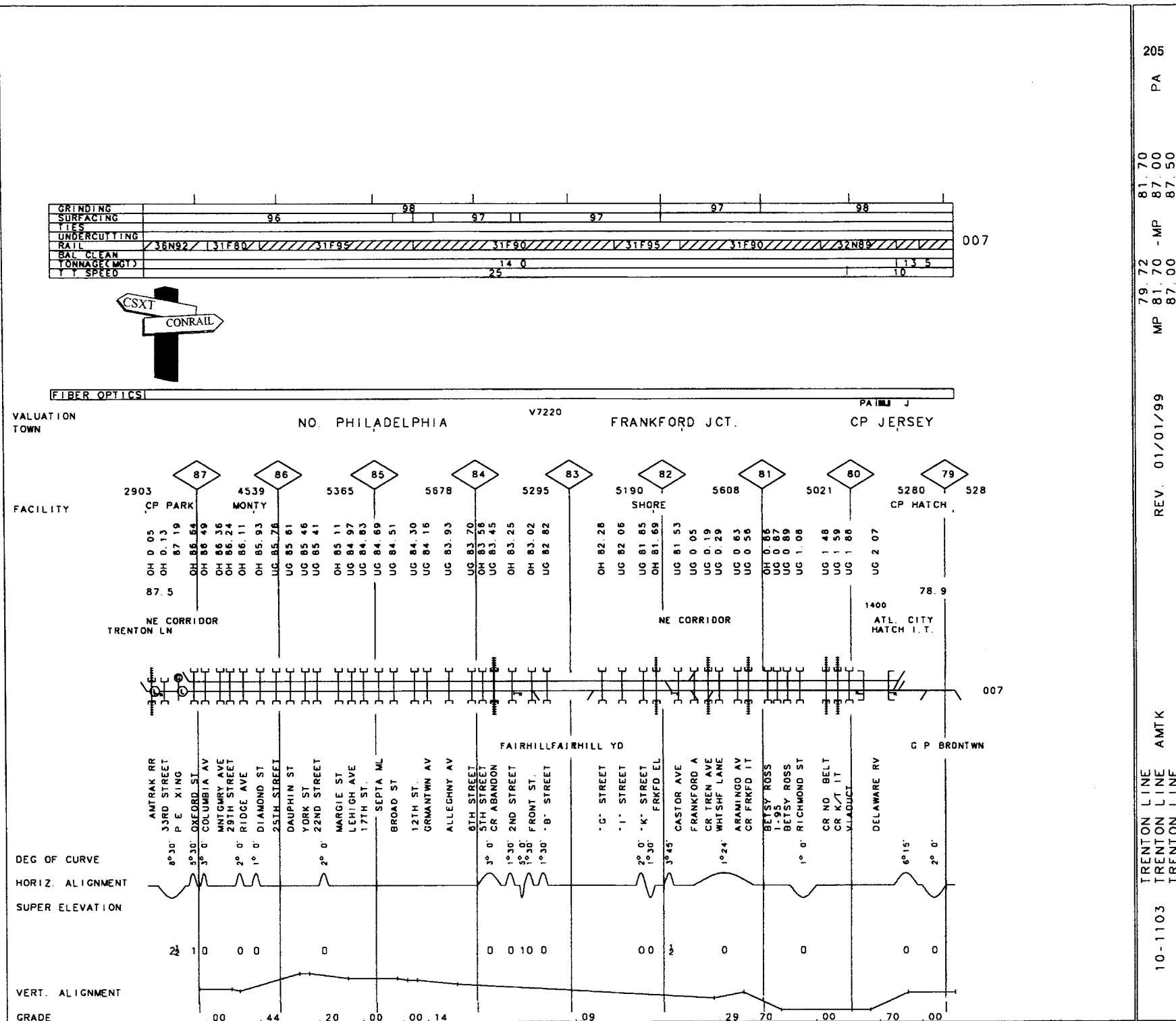
HORIZ ALIGNMENT

SUPER ELEVATION

VERT. ALIGNMENT

GRADE





	1007	007
GRINDING		
SURFACING	85	85
TIES	82	82
UNDERCUTTING		
RAIL	30-25	30-25
BAL CLEAN		///
TONNAGE(MGT)	0.1	0.1
T T SPEED	10	79/10 10

007

GRINDING
SURFACING
TIES
UNDERCUTTING
RAIL
BAL CLEAN
TONNAGE(MGT)
T T SPEED

10

79/10

WYE

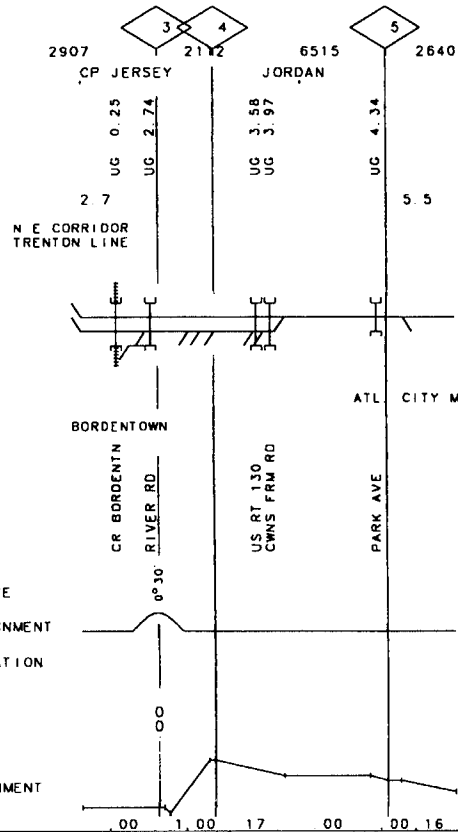
FIBER OPTICS

VALUATION
TOWN

DELAIR

V7220

FACILITY



GRINDING					
SURFACING					
TIES		82	85	85	
UNDERCUTTING					
RAIL CLEAN		30-57		30-50	00-25
TONNAGE (MGT)			0 1		
TY SPEED			10		

007

FIBER OPTICS

VALUATION
TOWN

PENNSAUKEN

V7221

LENOLA W. MOORESTOWN

FACILITY

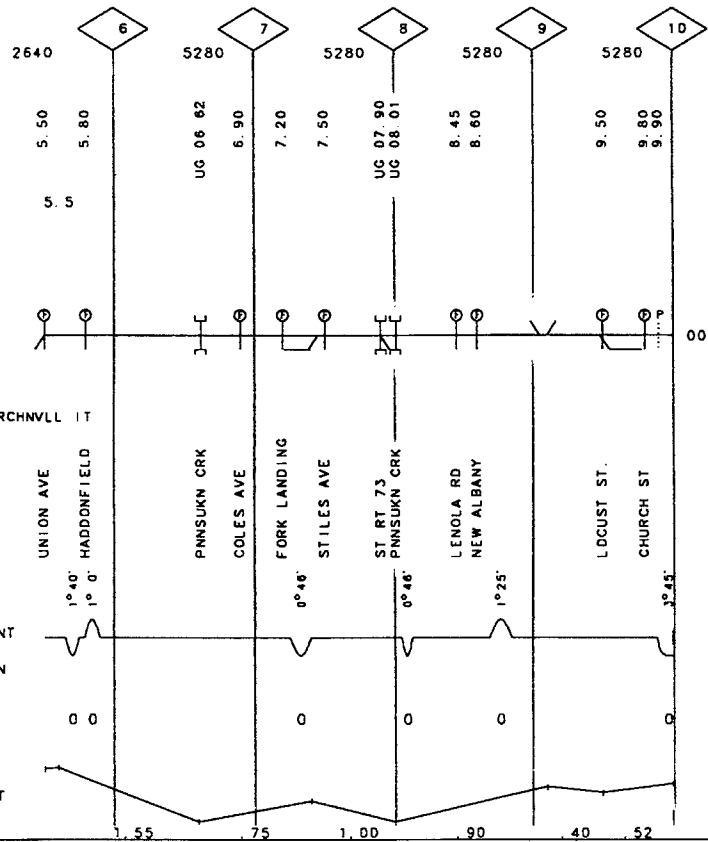
DEG OF CURVE

HORIZ. ALIGNMENT

SUPER ELEVATION

VERT. ALIGNMENT

GRADE



007

007

FIBER OPTICS

V7221

FACILITY



GRINDING	
SURFACING	
YES	
UNDERCUTTING	
RAIL	00-18
BAL CLEAN	
TONNAGE (MGT)	
TY SPEED	10

007

FIBER OPTICS

VALUATION V7379
TOWN

FACILITY

2640



OH 2.64

.50



BORDENTWN RT

007

RIVER RD

10° 0'

DEG OF CURVE

HORIZ. ALIGNMENT

SUPER ELEVATION

0

VERT. ALIGNMENT

GRADE

.03

209

NJ

SO

-MP

MP

REV. 01/01/97

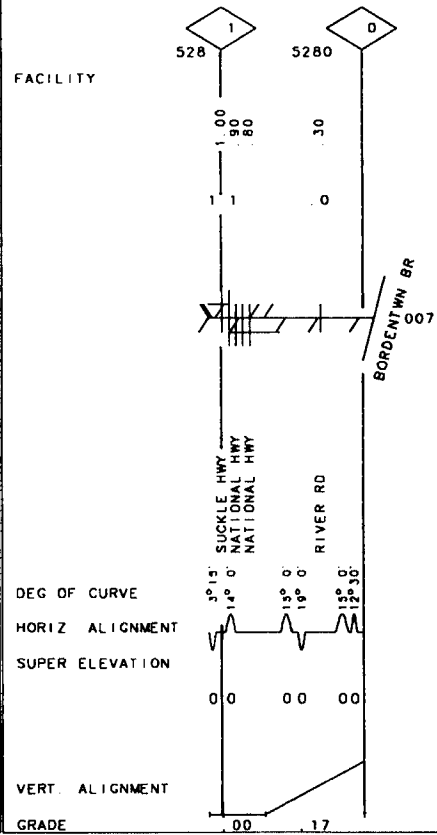
10-1167 PETTY ISLAND I.T.

GRINDING	
SURFACING	
TIES	
UNDERCUTTING	
RAIL	30-56
BAL CLEAN	
TONNAGE(MGT)	
T T SPEED	10

007

FIBER OPTICS

VALUATION V7220
TOWN MINSON



GRINDING	
SURFACING	
TIES	
UNDERCUTTING	
RAIL	00-26
BAL. CLEAN	
TONNAGE (MGT)	0
T. T. SPEED	10

007

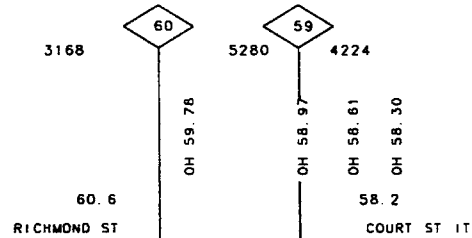
FIBER OPTICS

VALUATION
TOWN

V7010

READING

FACILITY



007

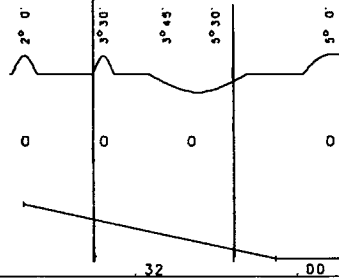
DEG OF CURVE

HORIZ. ALIGNMENT

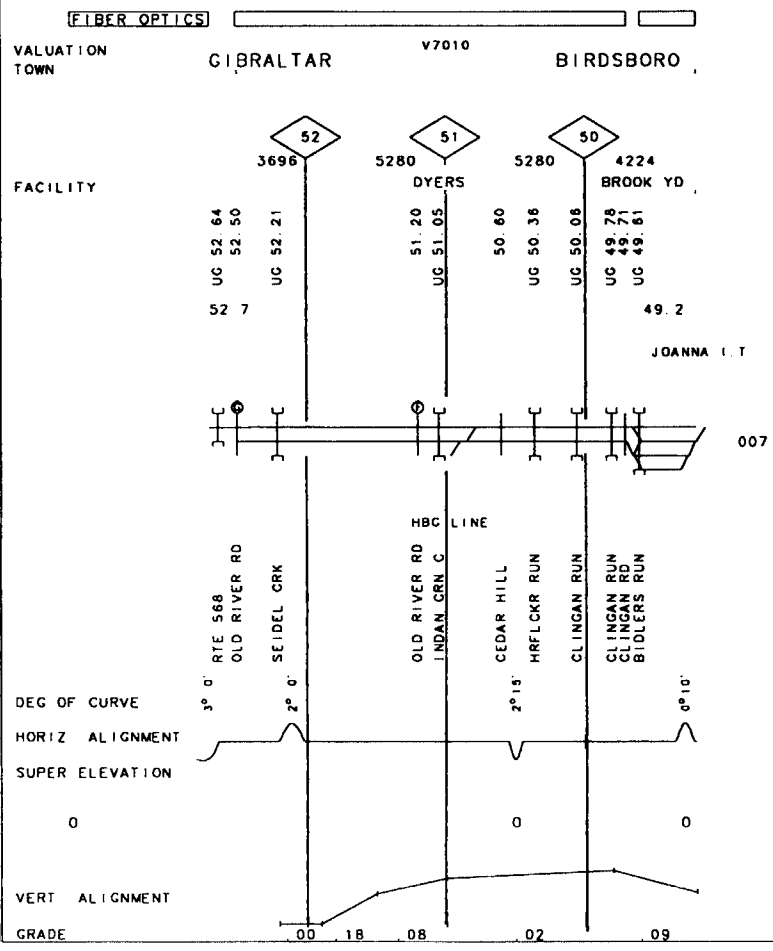
SUPER ELEVATION

VERT. ALIGNMENT

GRADE



GRINDING			007	007
SURFACING				
YIES				
UNDERCUTTING				
RAIL	30-21		30-24	007
BAL CLEAN				
TONNAGE(MGT)	0	1		
T SPEED	10			10



GRINDING	
SURFACING	58
YES	
UNDERCUTTING	
RAIL	30C25 130C18
BAL. CLEAN	
TONNAGE(MGT)	0 1
T T SPEED	10

007

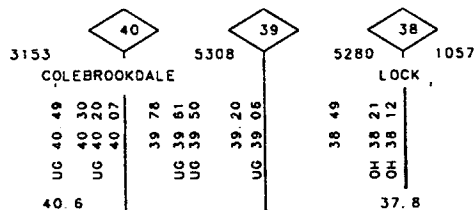
FIBER OPTICS

VALUATION
TOWN

POTTSTOWN

V7010

FACILITY



007

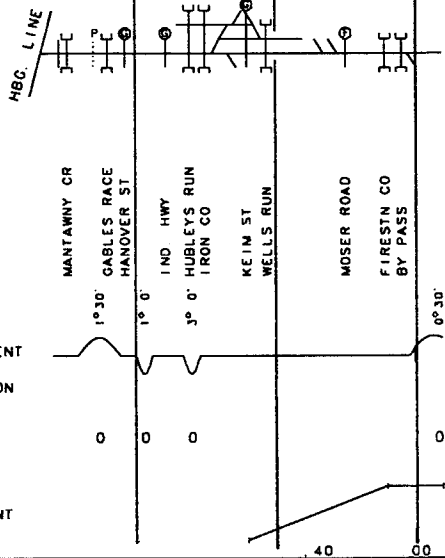
DEG OF CURVE

HORIZ. ALIGNMENT

SUPER ELEVATION

VERT. ALIGNMENT

GRADE



GRINDING	
SURFACING	
TIES	
UNDERCUTTING	
RAIL	
BAL. CLEAN	
TONNAGE (MGT)	4 8
T SPEED	10

007



FIBER OPTICS

VALUATION
TOWN

V????

FACILITY

3696
CP WOOD

7 0

MORRISVILLE

TRENTON LINE

007

DEG OF CURVE

HORIZ ALIGNMENT

SUPER ELEVATION

VERT ALIGNMENT

GRADE

GRINDING	
SURFACING	
TIES	
UNDERCUTTING	
RAIL	
BAL CLEAN	
TONNAGE(MGT)	
T T SPEED	10

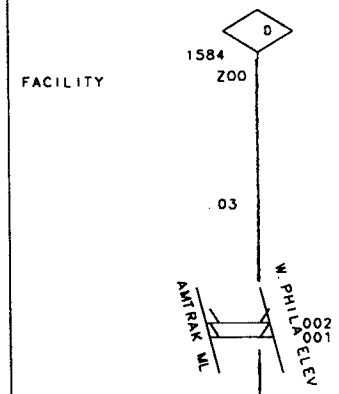
002

GRINDING	
SURFACING	
TIES	
UNDERCUTTING	
RAIL	
BAL CLEAN	
TONNAGE(MGT)	
T T SPEED	10

001

FIBER OPTICS

VALUATION V7001
TOWN PHILA.



DEG OF CURVE 10° 15'
HORIZ. ALIGNMENT
SUPER ELEVATION
VERT. ALIGNMENT
GRADE .00

GRINDING	
SURFACING	
TIES	
UNDERCUTTING	
RAIL	
BAL. CLEAN	
TONNAGE (MGT)	
T T SPEED	10

007

OUT OF SERVICE

FIBER OPTICS

VALUATION V7001
TOWN

FACILITY
2640 36TH ST. CONN. 3696

2.5 1.3
36TH ST CONN

007

DEG OF CURVE

HORIZ ALIGNMENT

SUPER ELEVATION

3° 0' 1° 45'

0 0

VERT. ALIGNMENT

GRADE

.83 .97

GRINDING	
SURFACING	76E
TIES	76
UNDERCUTTING	
RAIL	
BAL. CLEAN	
TONNAGE(MGT)	1 1
T Y SPEED	10

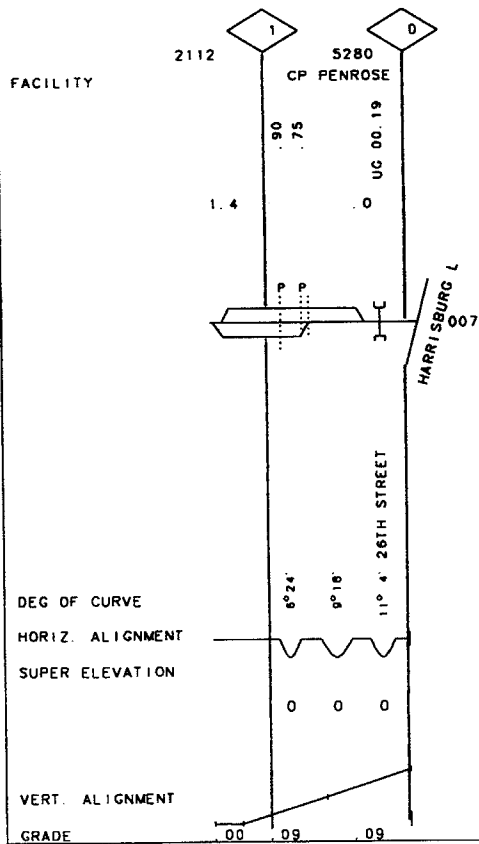
007



FIBER OPTICS

V7001

VALUATION
TOWN



GRINDING	
SURFACING	
TTES	84
UNDERCUTTING	
RAIL	00-18
BAL. CLEAN	
TONNAGE (MGY)	
TY SPEED	10

007

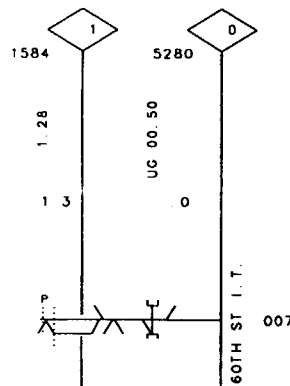
ABANDONED

FIBER OPTICS

VALUATION
TOWN

V7081

FACILITY



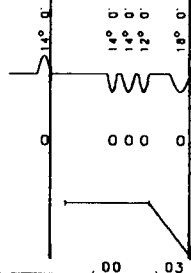
DEG OF CURVE

HORIZ ALIGNMENT

SUPER ELEVATION

VERT. ALIGNMENT

GRADE



007

FORT MIFFLIN



GRINDING	
SURFACING	87
TIES	87
UNDERCUTTING	
RAIL	00-17 V // // // // //
BAL. CLEAN	
TONNAGE (MGY)	
T T SPEED	15

007

FIBER OPTICS

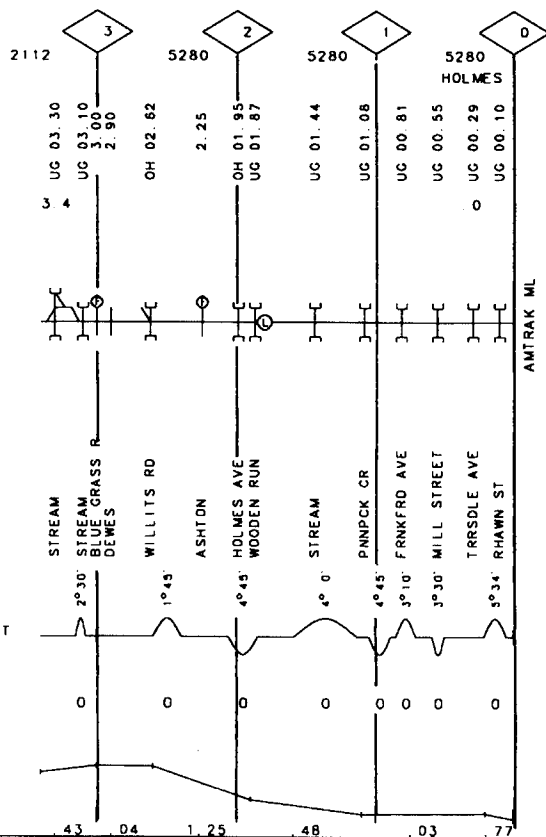
VALUATION
TOWN

BUSTLETON

V7285

HOLMESBURG JCT

FACILITY



007

GRINDING	
SURFACING	
TIES	
UNDERCUTTING	
RAIL	00-09 00-16 00-21
BAL. CLEAN	
TONNAGE(MGT)	
TY SPEED	10

007

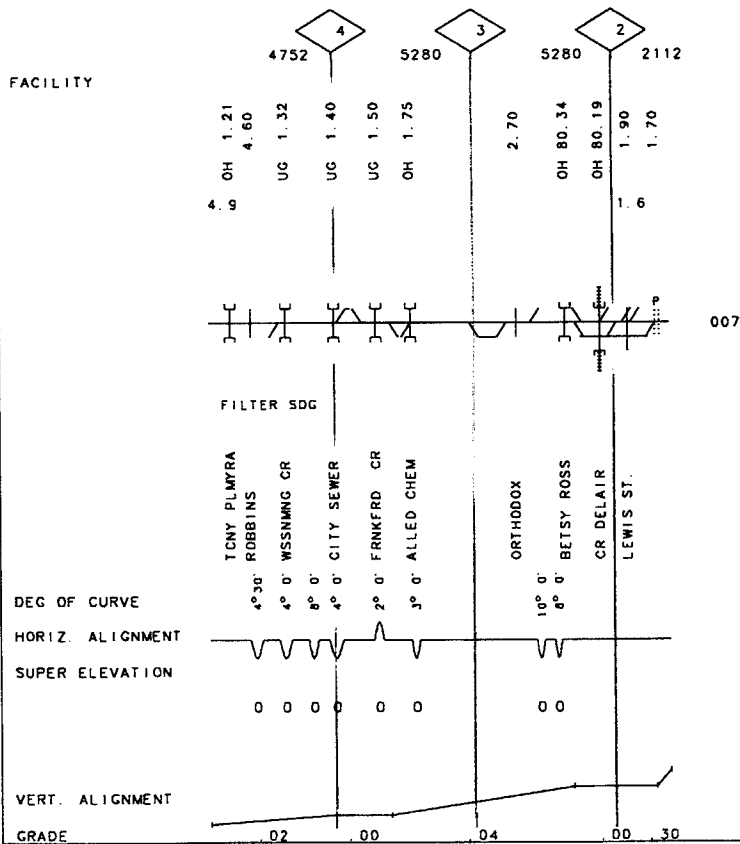
ABANDONED

FIBER OPTICS

VALUATION
TOWN

V7285
FRANKFORD

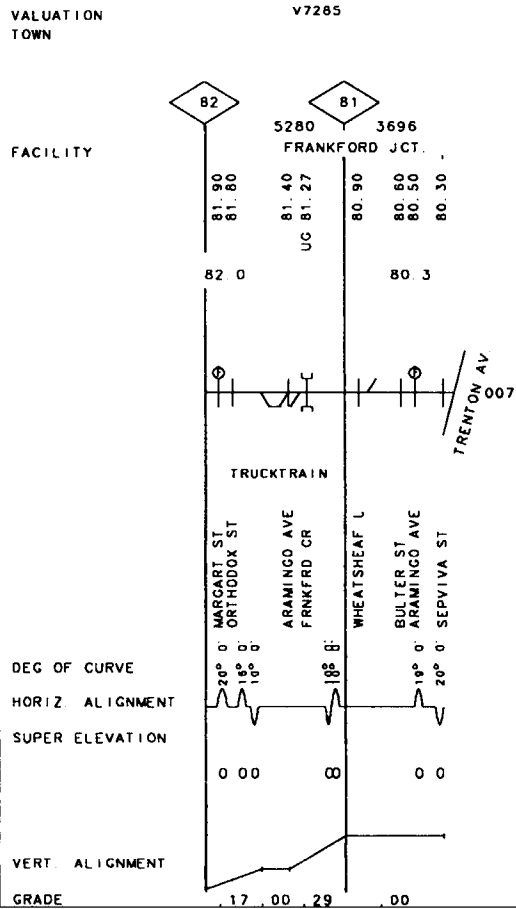
FACILITY



GRINDING	
SURFACING	
TIES	
UNDERCUTTING	
RAIL	
RAIL CLEAN	
TONNAGE(MGT)	
T Y SPEED	10

007

FIBER OPTICS



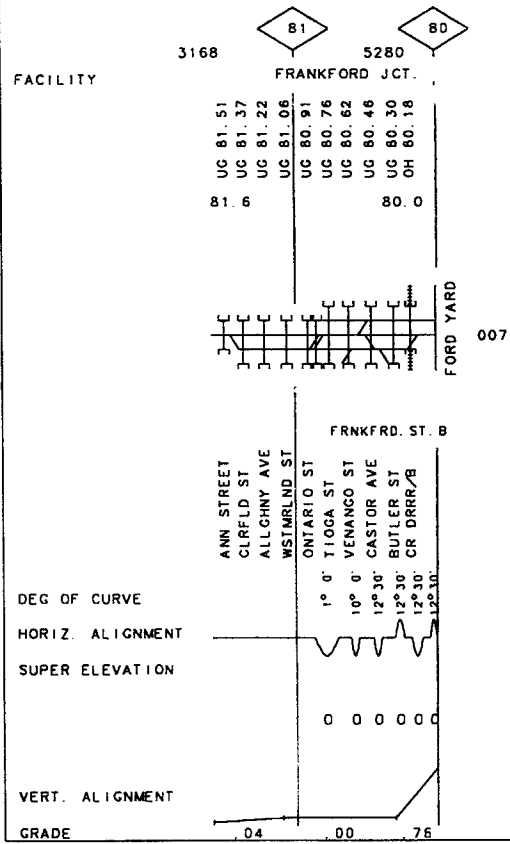
GRINDING	
SURFACING	71E
TIES	76
UNDERCUTTING	
RAIL	
BAL. CLEAN	
TONNAGE(MGT)	
TT SPEED	10

007

FIBER OPTICS

VALUATION
TOWN

V7425



GRINDING	
SURFACING	
TIES	
UNDERCUTTING	
RAIL	59-25 59-20 30C44
BAL CLEAN	
TONNAGE(MGT)	
T T SPEED	10

001

GRINDING	
SURFACING	
TIES	
UNDERCUTTING	
RAIL	59-20
BAL CLEAN	
TONNAGE(MGT)	
T T SPEED	10

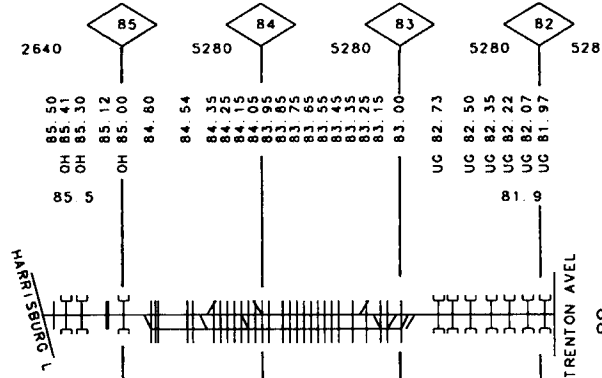
002

FIBER OPTICS

VALUATION
TOWN

V7001

FACILITY

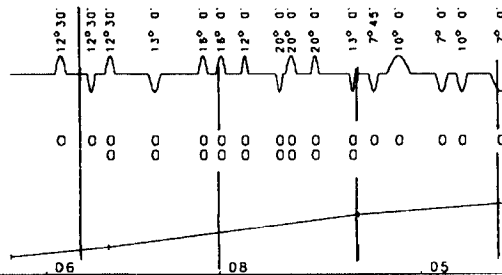


001
002

DEG OF CURVE
HORIZ ALIGNMENT
SUPER ELEVATION

VERT ALIGNMENT

GRADE



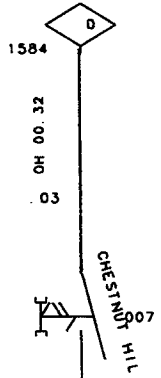
GRINDING	
SURFACING	
YES	
UNDERCUTTING	
RAIL	
SAL CLEAN	
TONNAGE(MGT)	
TY SPEED	10

007

FIBER OPTICS

VALUATION V7285
TOWN

FACILITY



DEG OF CURVE
HORIZ. ALIGNMENT
SUPER ELEVATION
VERT. ALIGNMENT
GRADE

GRINDING		98
SURFACING		96
TIES		96
UNDERCUTTING		
RAIL		
BAL. CLEAN		
TONNAGE (MGT)	14	5
TY SPEED	10	

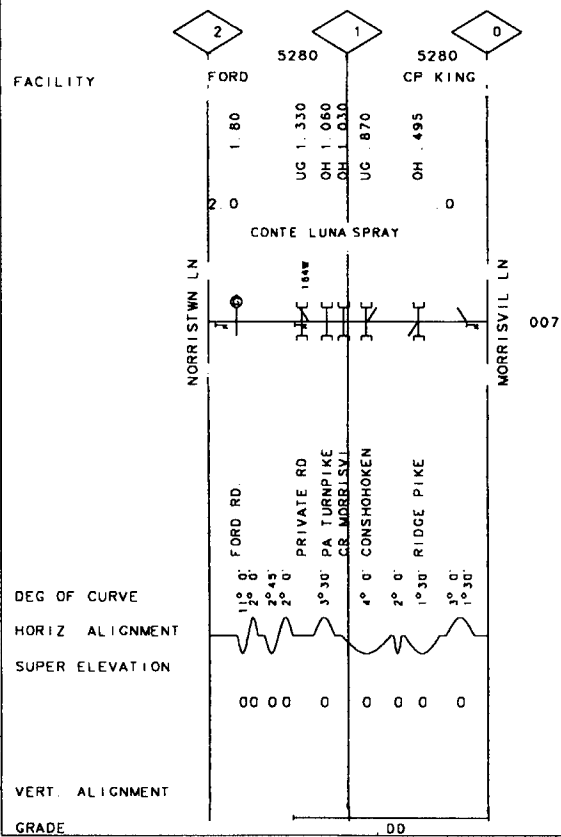
007

FIBER OPTICS

VALUATION

TOWN

V2000



GRINDING	80(1)	002
SURFACING	88	
TIES	88	
UNDERCUTTING	88	
RAIL	30F78	
BAL. CLEAN	80L	
TONNAGE(MGT)	0.5	
T. SPEED	101	15

GRINDING	80(1)	002
SURFACING	88	
TIES	88	
UNDERCUTTING	88	
RAIL	30F7V	
BAL. CLEAN		
TONNAGE(MGT)	2.8	
T. SPEED		15

002

GRINDING	84	
SURFACING	82	
TIES	78	
UNDERCUTTING		
RAIL	30F78	30F7V
BAL. CLEAN	80L	
TONNAGE(MGT)	0.5	1.7
T. SPEED		15

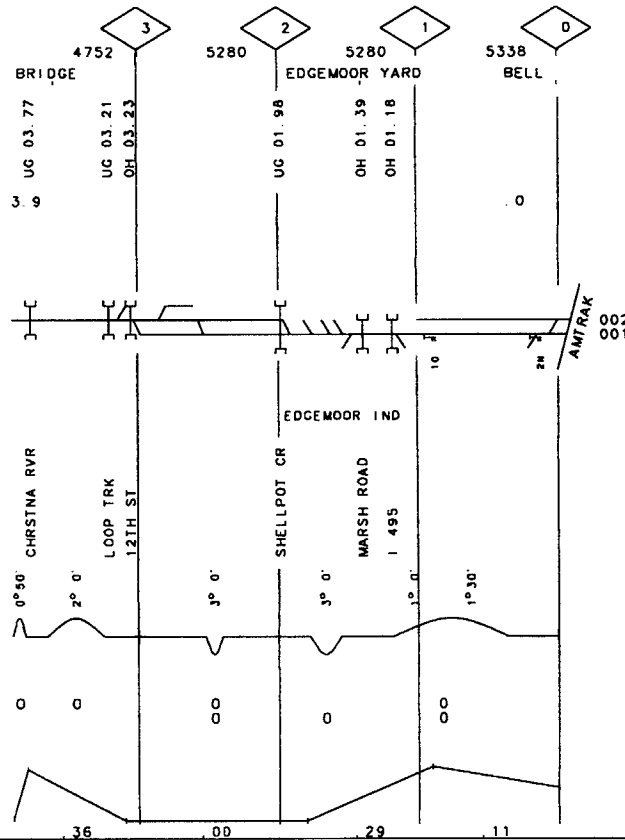
001

FIBER OPTICS

VALUATION
TOWN

V7100
EDGEMOOR BELLEVUE

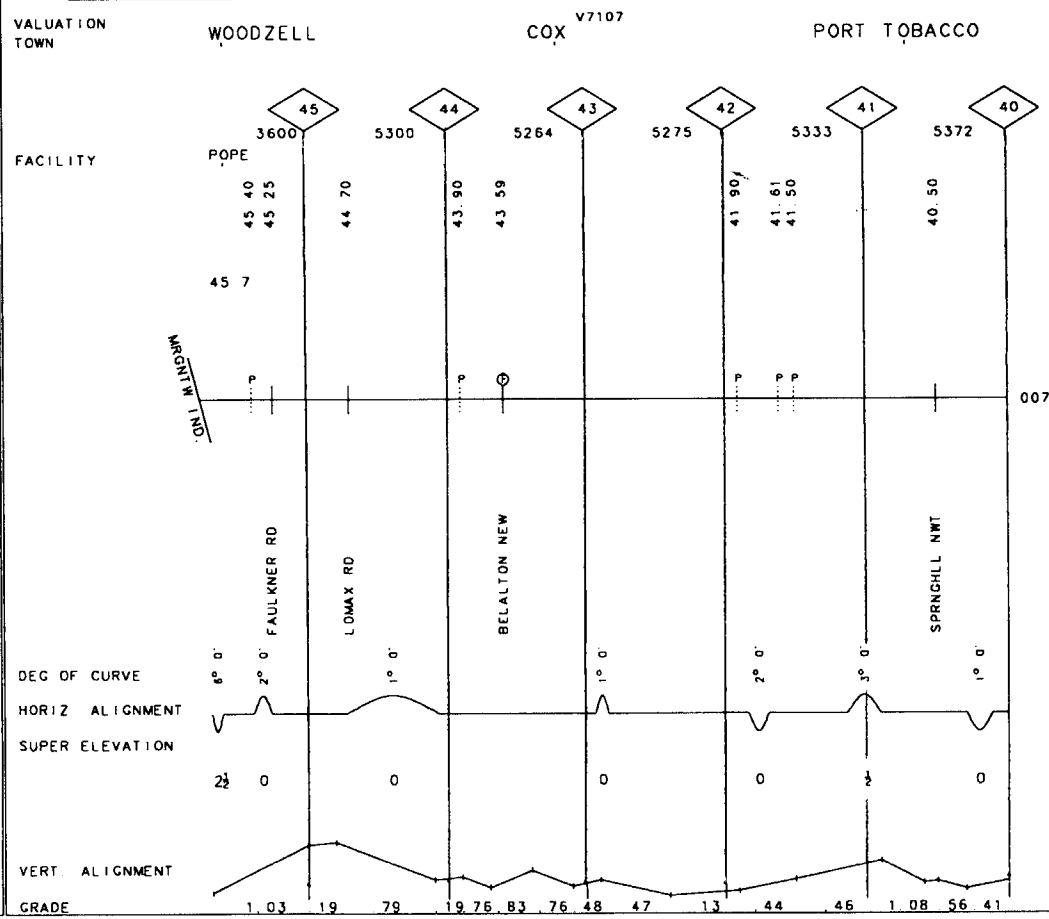
FACILITY



GRINDING	97
SURFACING	92
TIES	95
UNDERCUTTING	
RAIL	271.76
BAL. CLEAN	88
TONNAGE (MCT)	4.4
T. SPEED	30

007

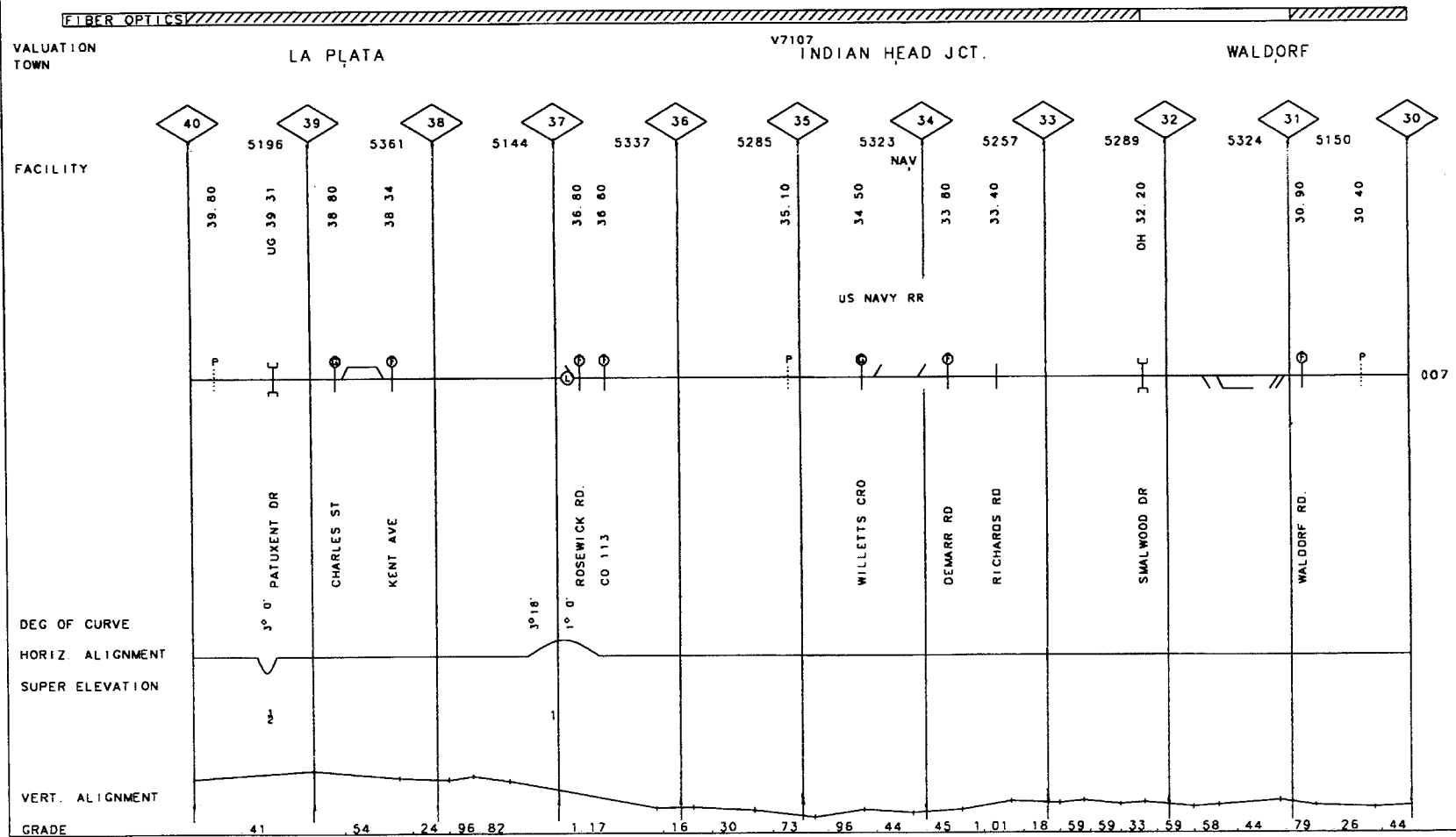
FIBER OPTICS



007

[illegible]

007



[illegible]

007

FIBER OPTICS

VALUATION
TOWN

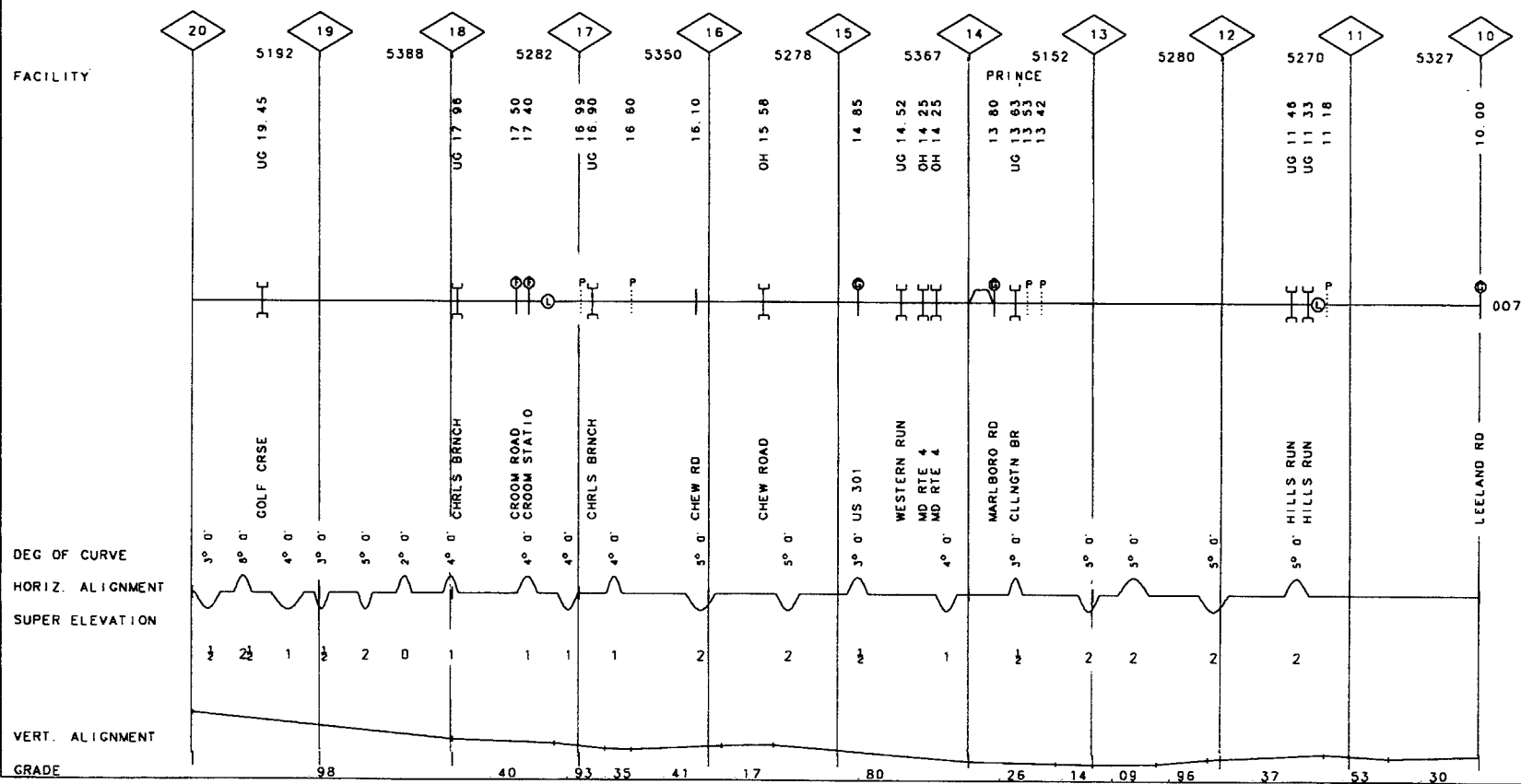
CROOME

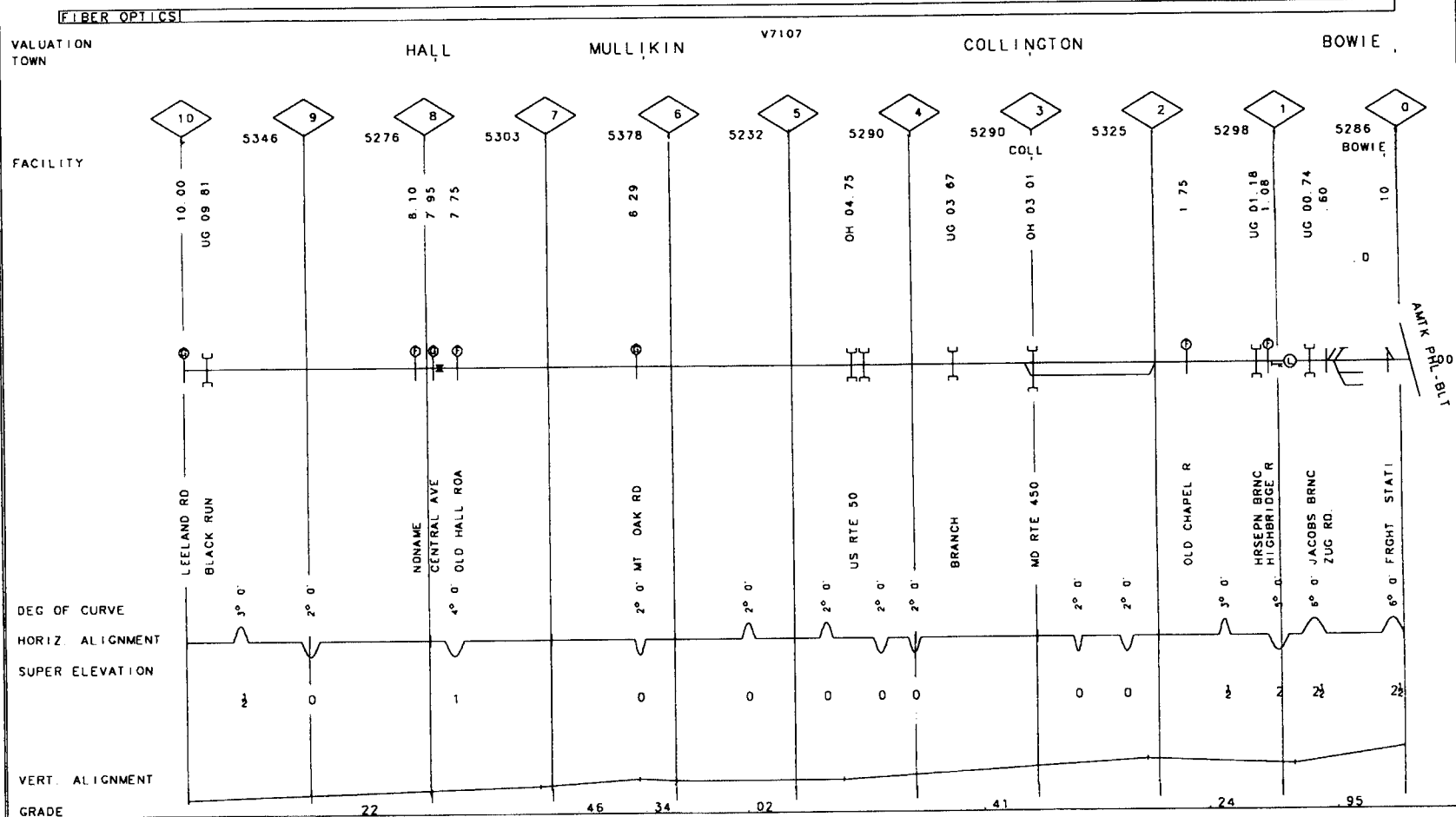
V7107

MARLBORO

HILL

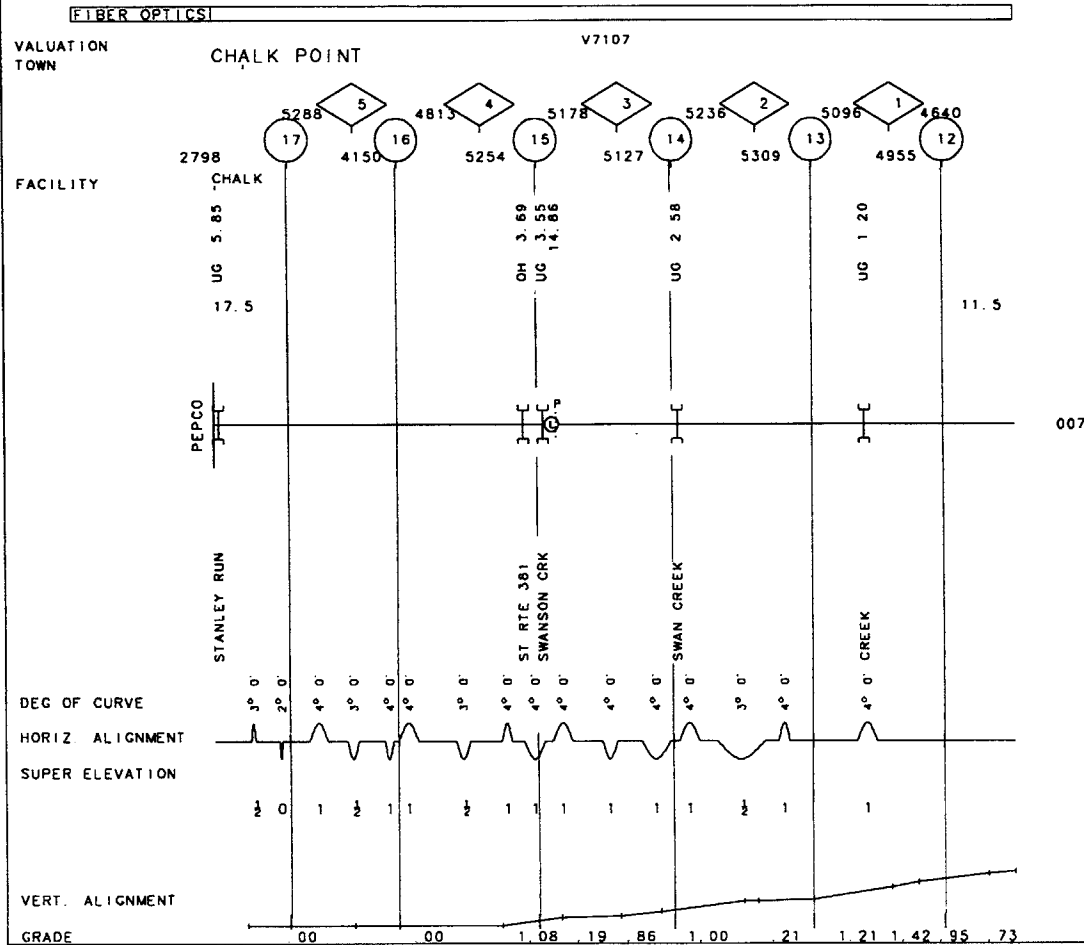
LEELAND



007

GRINDING	97
SURFACING	89
TIES	89
UNDERCUTTING	89
RAIL	27 89
BAL CLEAN	88
TONNAGE (MGT)	
T SPEED	30

007

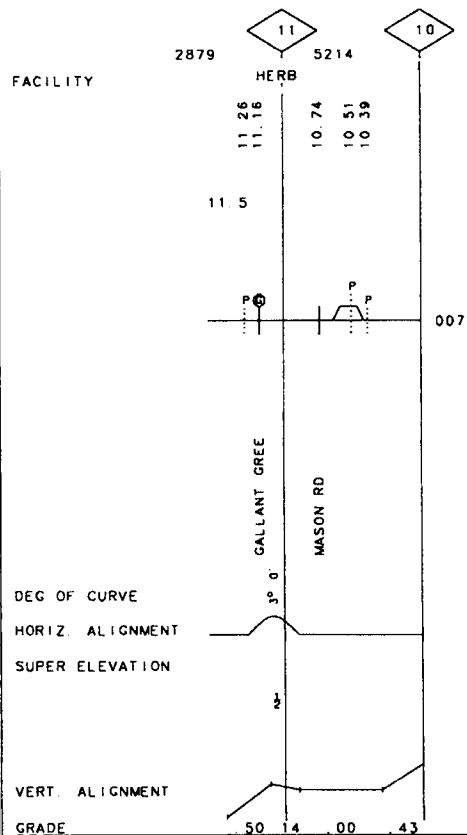


GRINDING	97
SURFACING	95
TIES	89
UNDERCUTTING	50
RAIL	57
RAIL CLEAN	88
TONNAGE (MGY)	2.2
TY SPEED	30

007

FIBER OPTICS

VALUATION V????
TOWN HERBERT MASON



GRINDING													97												
SURFACING	89		95			95		89		95		89		95		89			95						
UNDERCUTTING	89													84											
RAIL	30F67 V 27F82 V 30F67 V 12F67 127F82 V 31F68 V 30F69																								
BAL. CLEAN	88																								
TONNAGE (MGT)	2 2																								
T Y SPEED	30																								

007

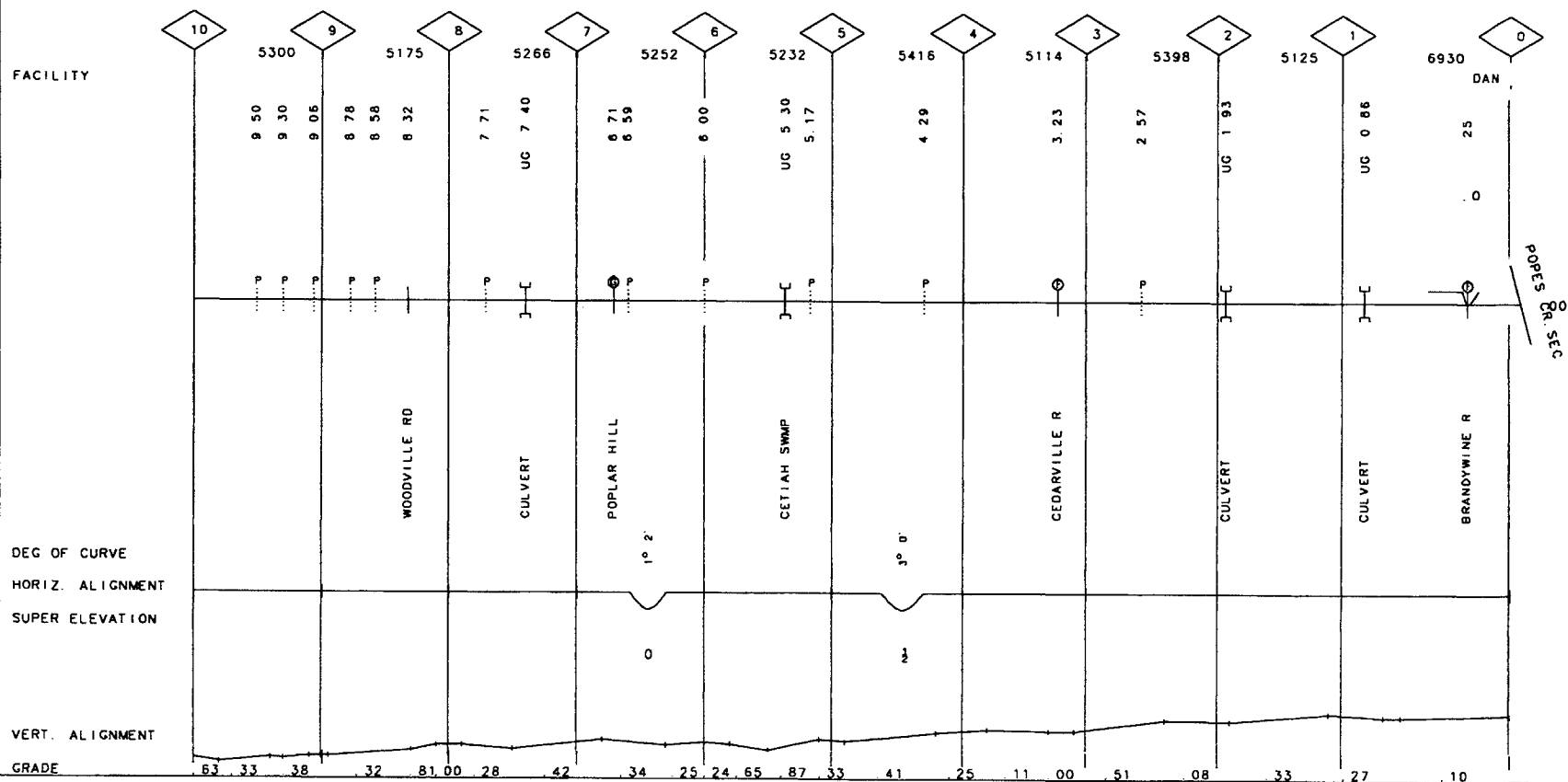
FIBER OPTICS

VALUATION
TOWN

GALLANT, GREEN

V7107

BRANDYWINE



GRINDING	96
SURFACING	94
TIES	94
UNDERCUTTING	
RAIL	31F84
BAL. CL. PAN	83
TONNAGE (MGT)	1.6
T. T. SPEED	30

007

FIBER OPTICS

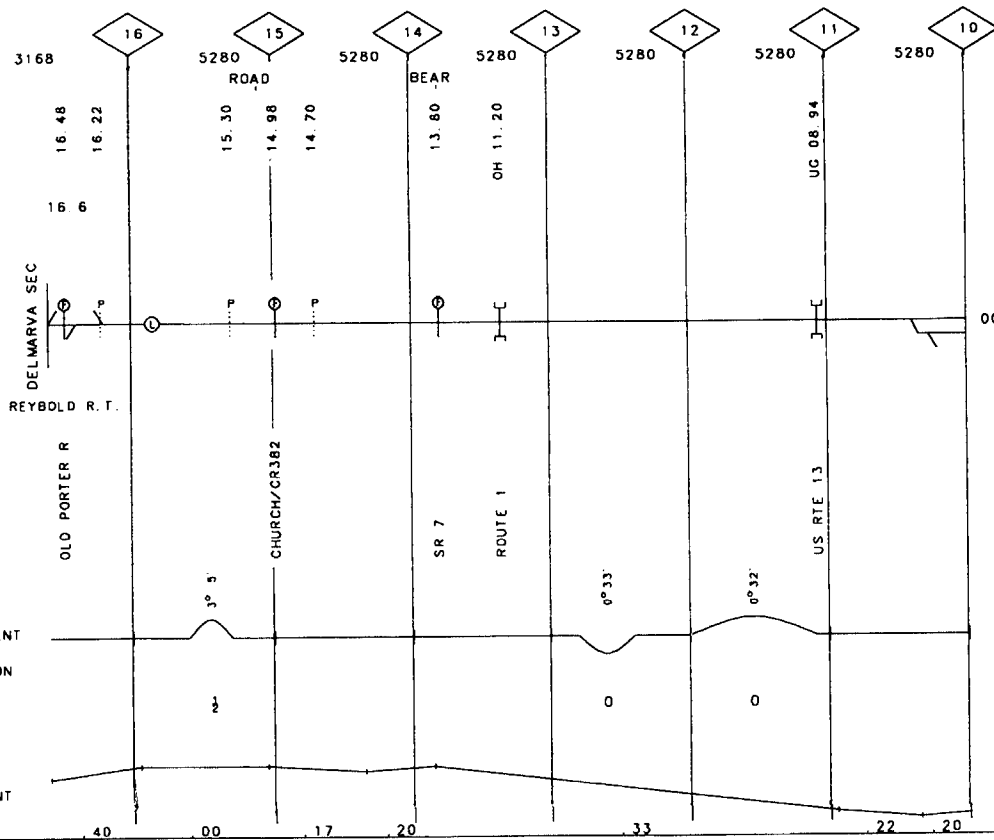
VALUATION
TOWN

PORTER

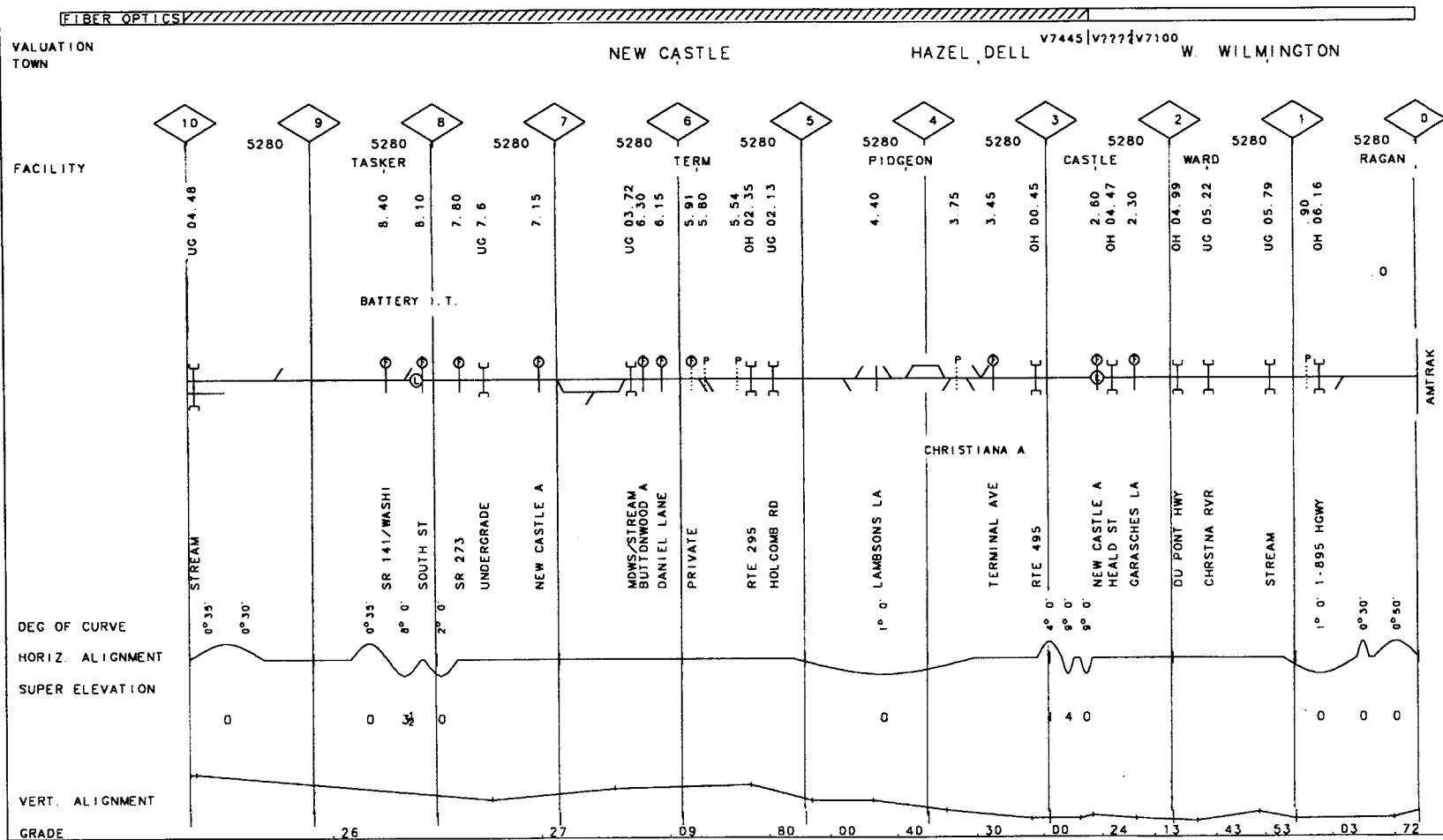
V7445

STATE RD.

FACILITY



007

[illegible]

GRINDING	
SURFACING	
TIES	
UNDERCUTTING	
RAIL	30-
BAL. CLEAN	
TONNAGE (MGY)	
TY SPEED	10

007

FIBER OPTICS

VALUATION
TOWNV7445
NEW CASTLE

FACILITY

TASKER

6.38
6.28
OH 06.10

6.61



007

7TH ST NEW CASTLE S
8° 0' SOUTH ST (WE
2° 0' RTE 273

DEG OF CURVE

0° 35'

HORIZ. ALIGNMENT



SUPER ELEVATION

0 0 0

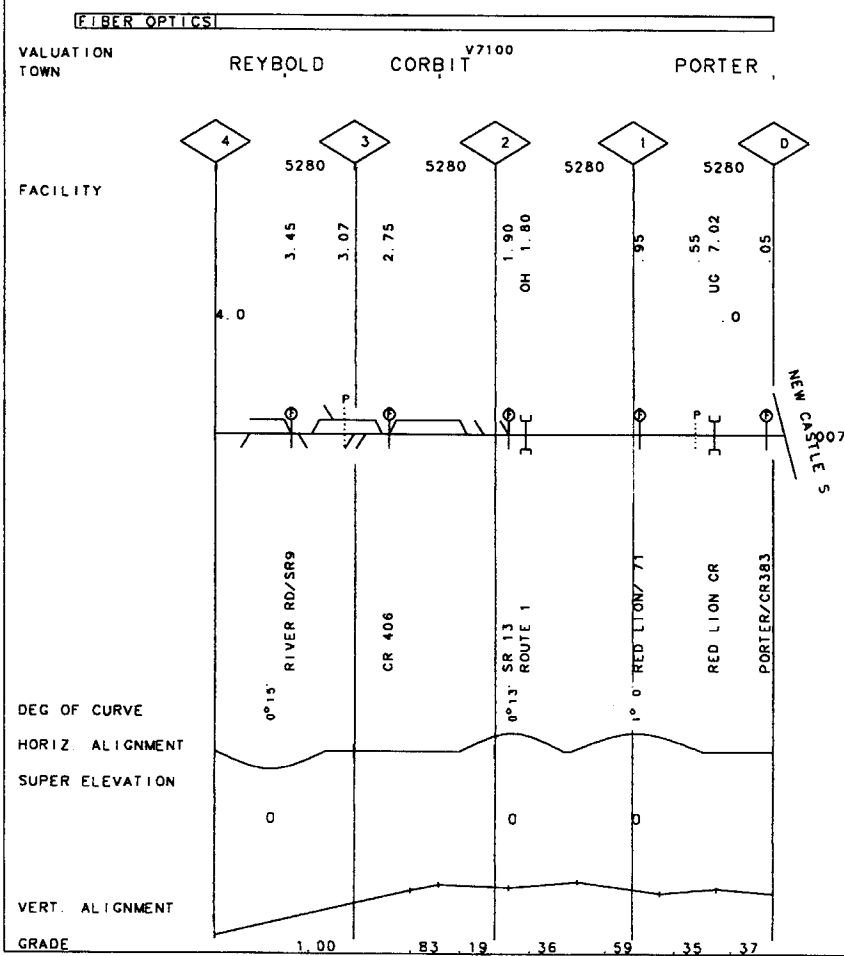
VERT. ALIGNMENT

GRADE

00

GRINDING			85
SURFACING			94
TIES			84
UNDERCUTTING			40F84
RAIL			
BAL. CLEAN			
TONNAGE (MGT)	1.4	15	0.8
T T SPEED			

007



240

DE

40

-MP

MP .00

REV 01/01/97

10-1233 OXFORD I.T.

GRINDING	
SURFACING	
YES	
UNDERCUTTING	
RAIL	
BAL CLEAN	
TONNAGE (MGT)	
T SPEED	10

007

FIBER OPTICS

VALUATION
TOWNV7445
CLAYTON

FACILITY

2112

.36
.14

.0

DEL MARVA BR
007SCHOOL LANE
WEST ST

DEG OF CURVE

4° 0'

HORIZ ALIGNMENT

SUPER ELEVATION

0

VERT ALIGNMENT

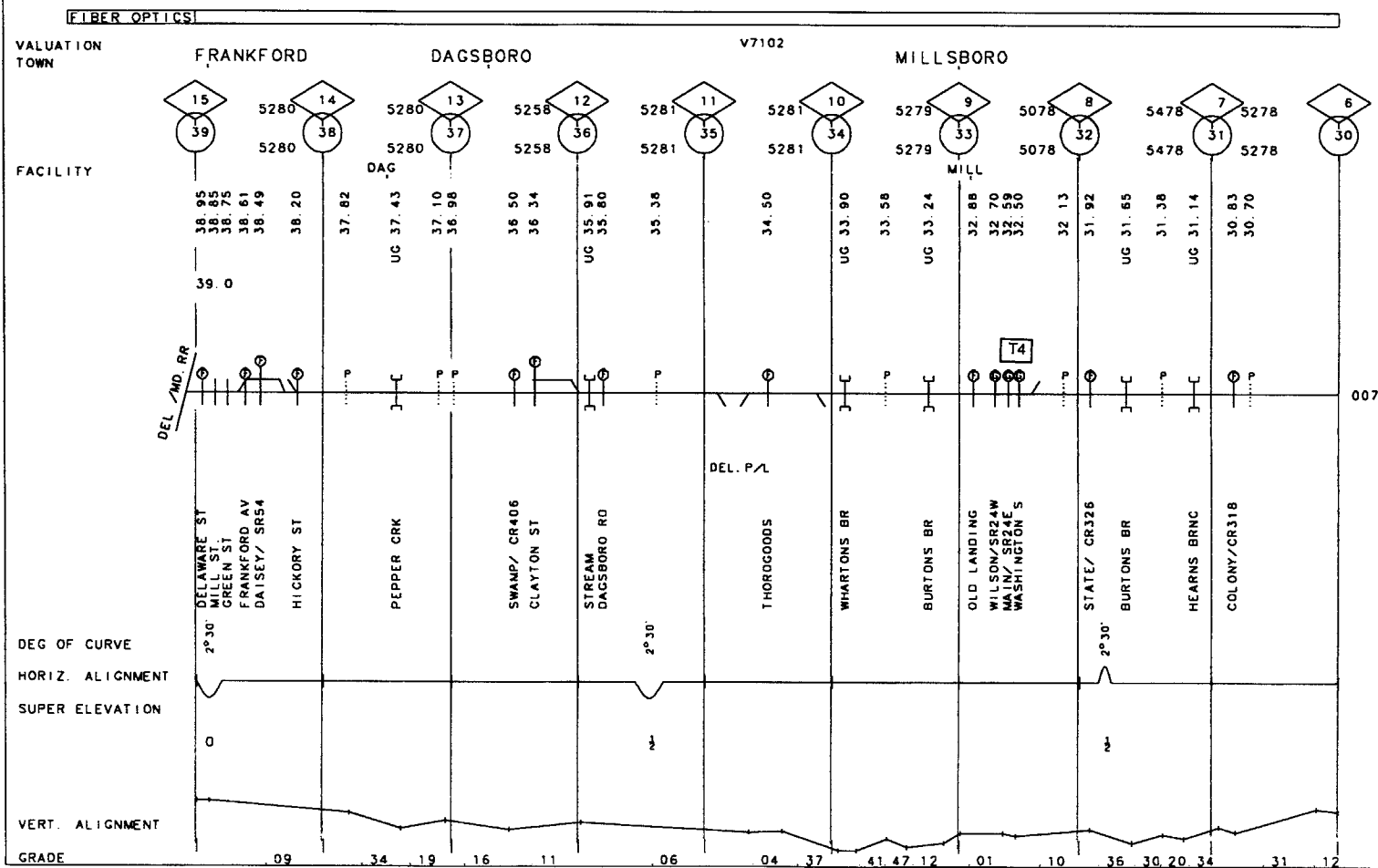
GRADE

.04 17

[illegible]

007

T4 - OMNI CONCRETE ROAD CROSSING



241

DE

36.50	39.00
-------	-------

MP

00	50
----	----

3 3

99

/01

1. 0

RE

5

3

6.

S
R T

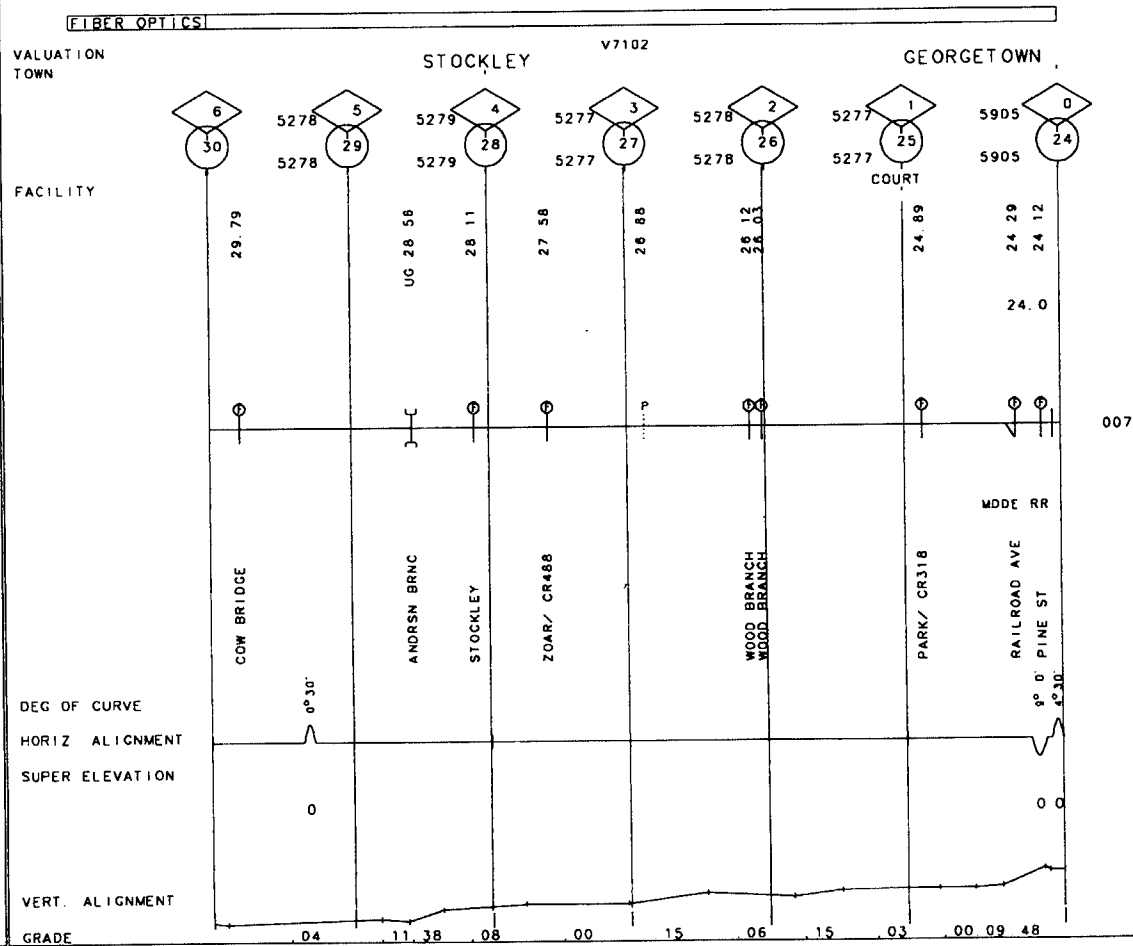
RIV

DIANA

111

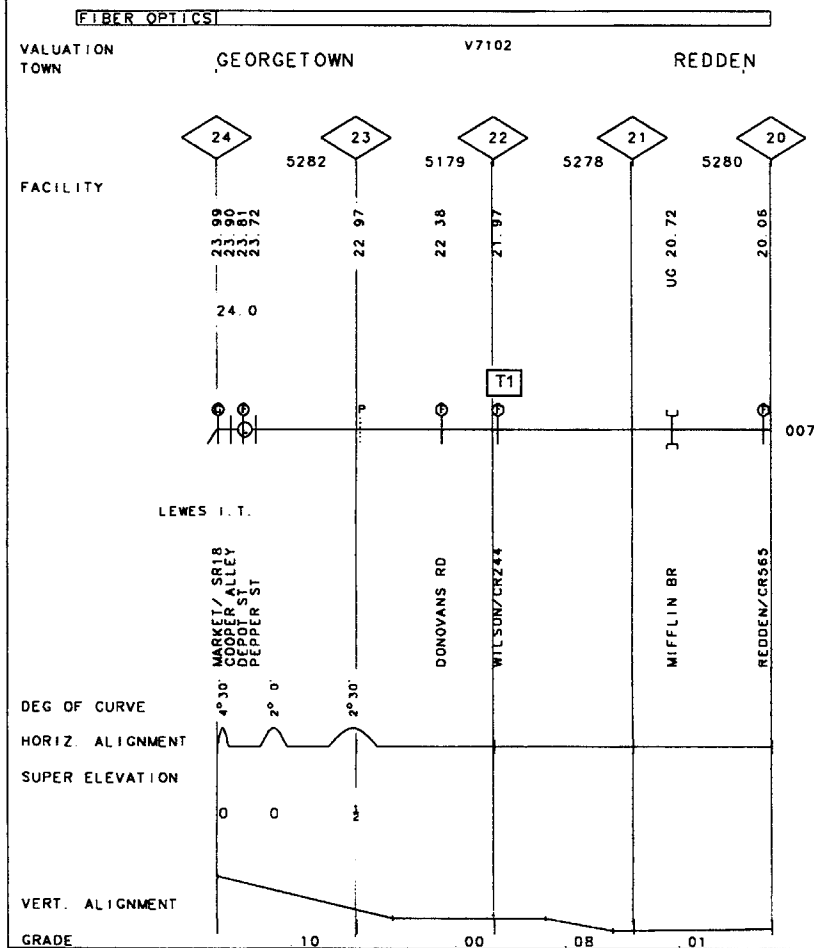
123

10

$$\begin{matrix} & T \\ & \downarrow \\ (10) \end{matrix}$$


007

T1 - MAGNUM CONCRETE ROAD X-ING



007

FIBER OPTICS

VALUATION
TOWN

ROBBINS

ELLENDALE

V7102

LINCOLN CITY

FACILITY

F O R D

007

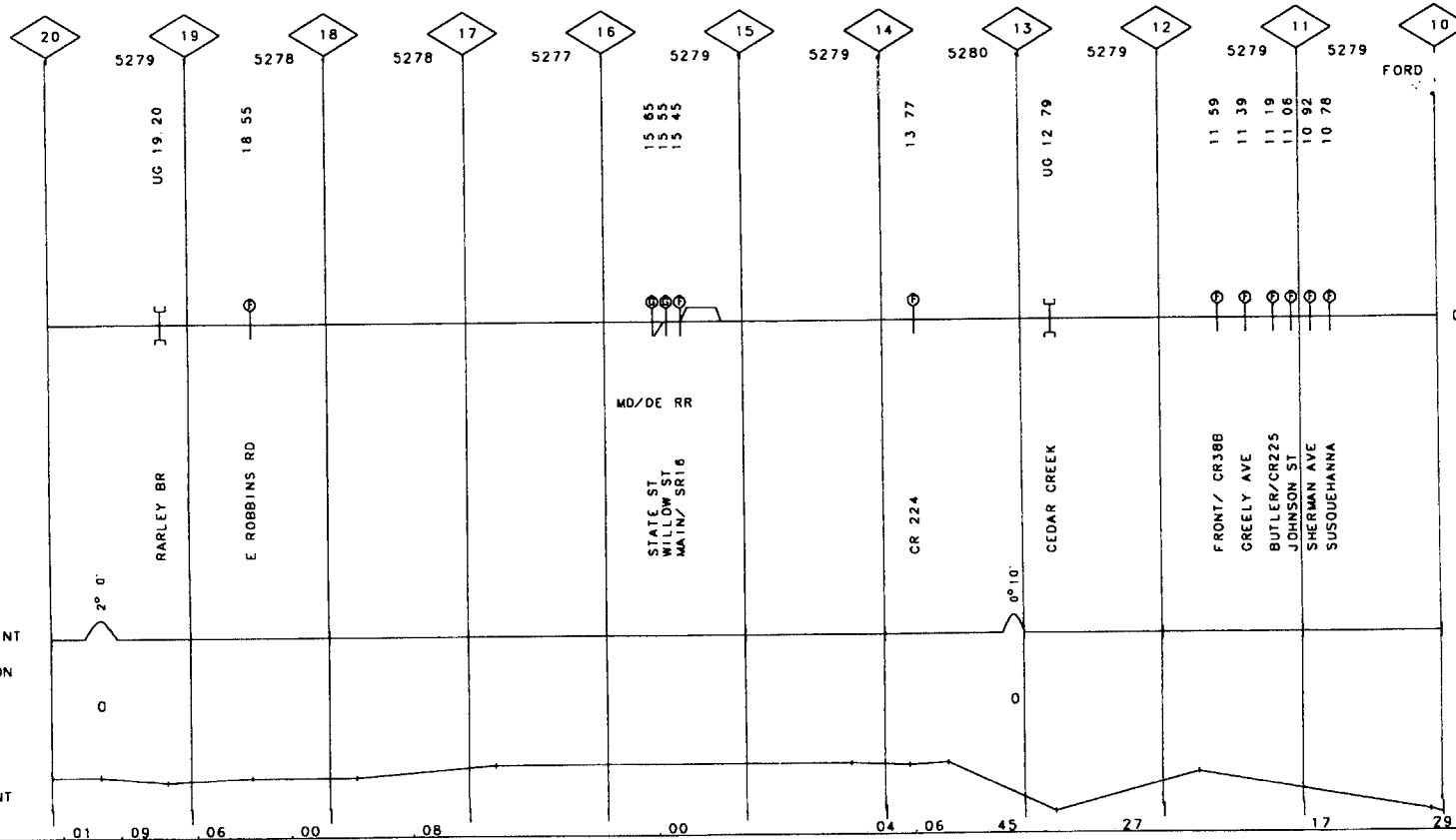
DEG OF CURVE

HORIZ ALIGNMENT

SUPER ELEVATION

VERT ALIGNMENT

GRADE

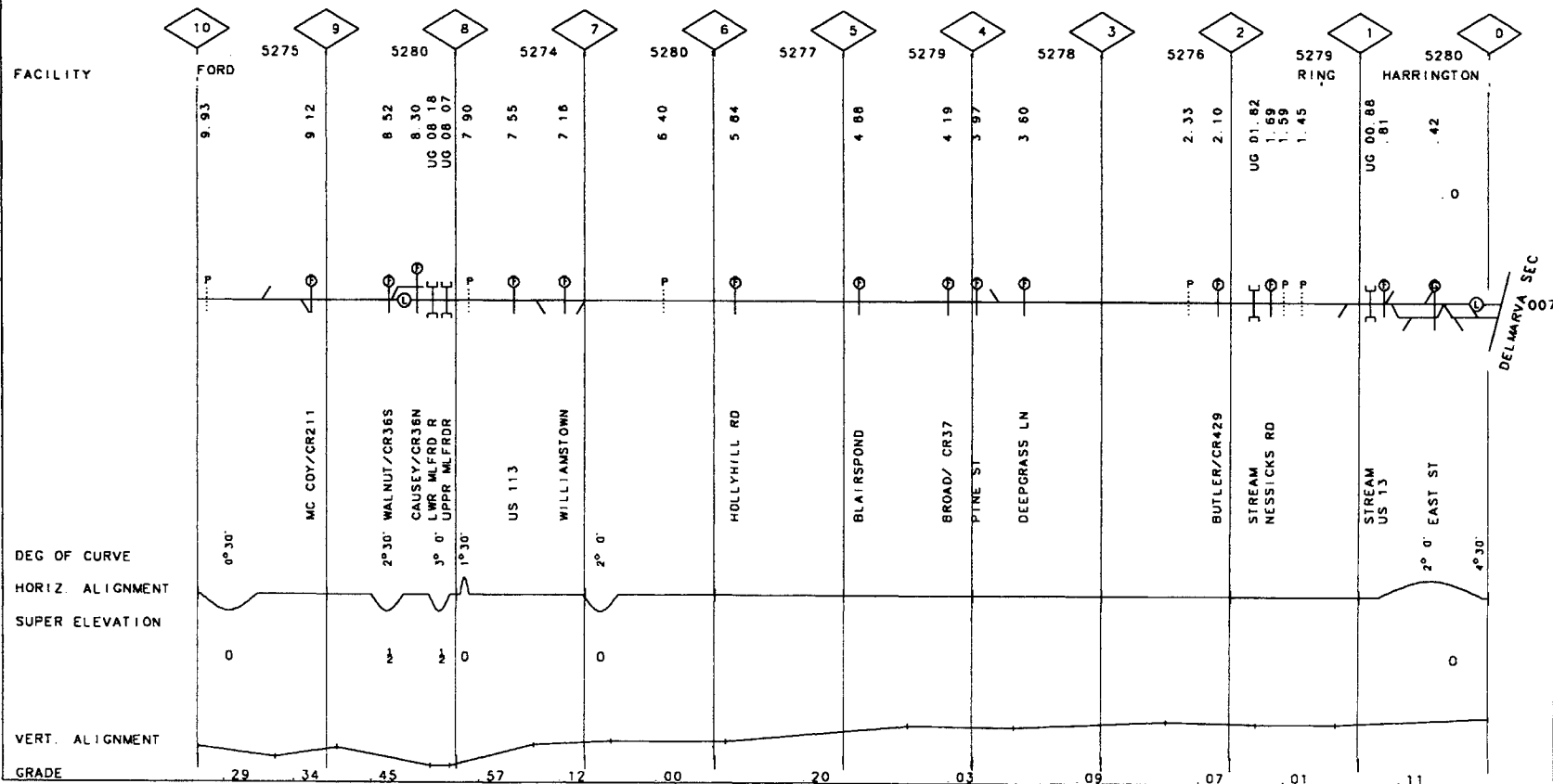


007VALUATION
TOWN

MILFORD

V7102

HOUSTON



10-1235 INDIAN RIVER SEC.

REV. 01/01/99

MP	.00	-MP	10.00
----	-----	-----	-------

245
DE

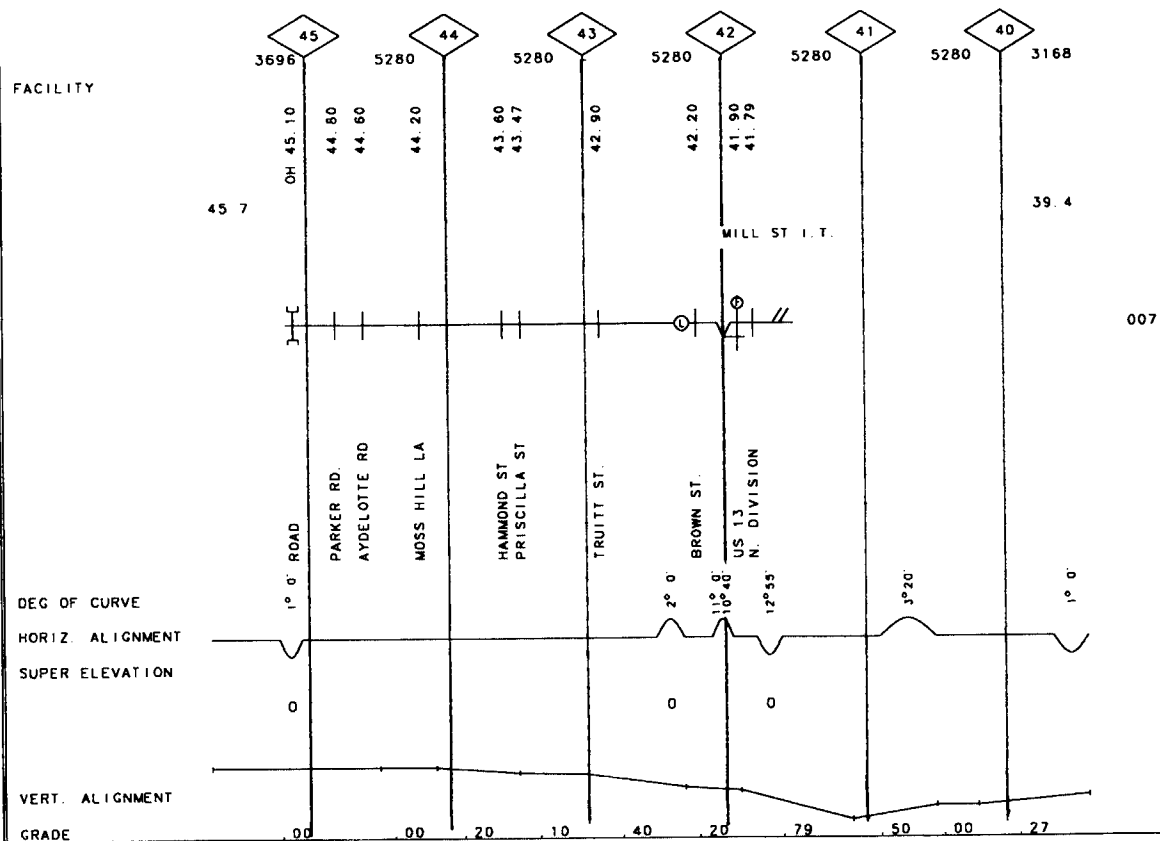
246
MD
42.10
45.70
39.40 -MP
42.10
MP
REV. 01/01/97
10-1239
MARDELLA I.T.
WILLARDS I.T.

GRINDING		007	007
SURFACING	84		
TIES	84		
UNDERCUTTING			
RAIL	30F84	85	
BAL. CLEAN		10	
TONNAGE (MGT)	10	10	
T T SPEED	15	10	

10

007

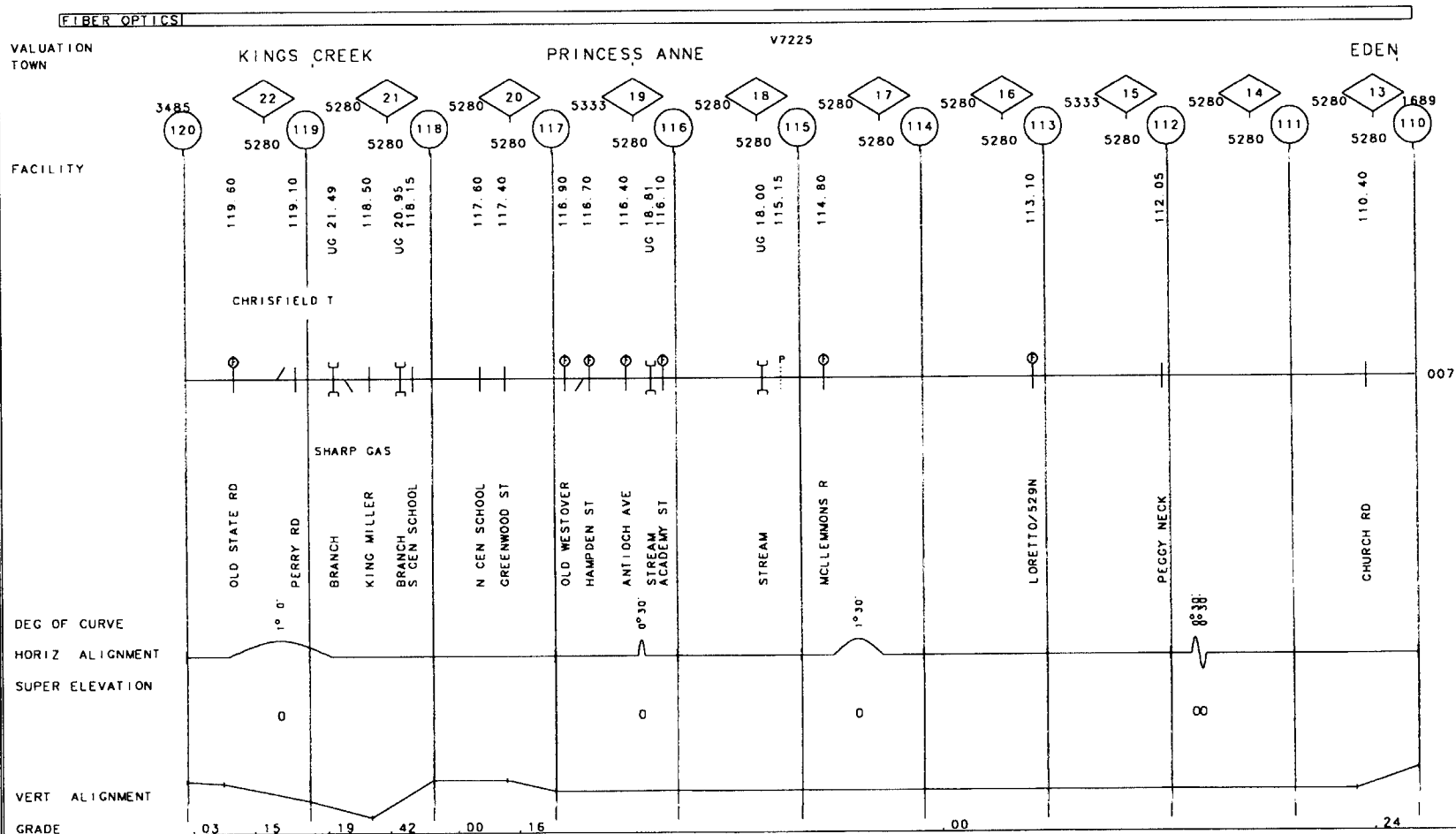
FIBER OPTICS
VALUATION TOWN
V7575
SALISBURY



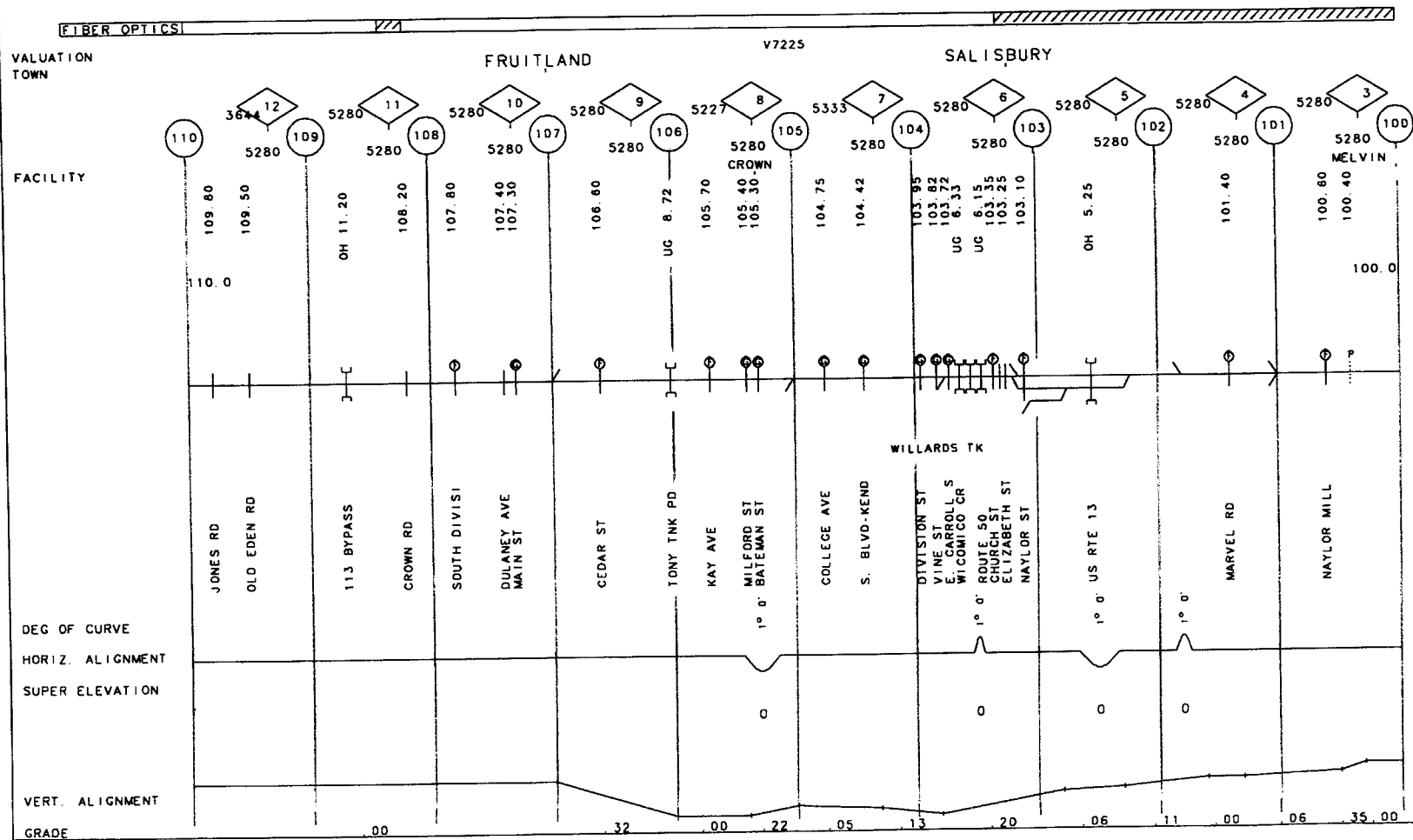
007

[illegible]

007



GRINDING									
SURFACING	96		83		89		96		94
TIES		89							94
UNDERCUTTING									
RAIL	30-			00-			30-		
BALL CL. CAN									
TONNAGE (MGT)		0 6					0 8		
TY SPEED	30			(10)				30	

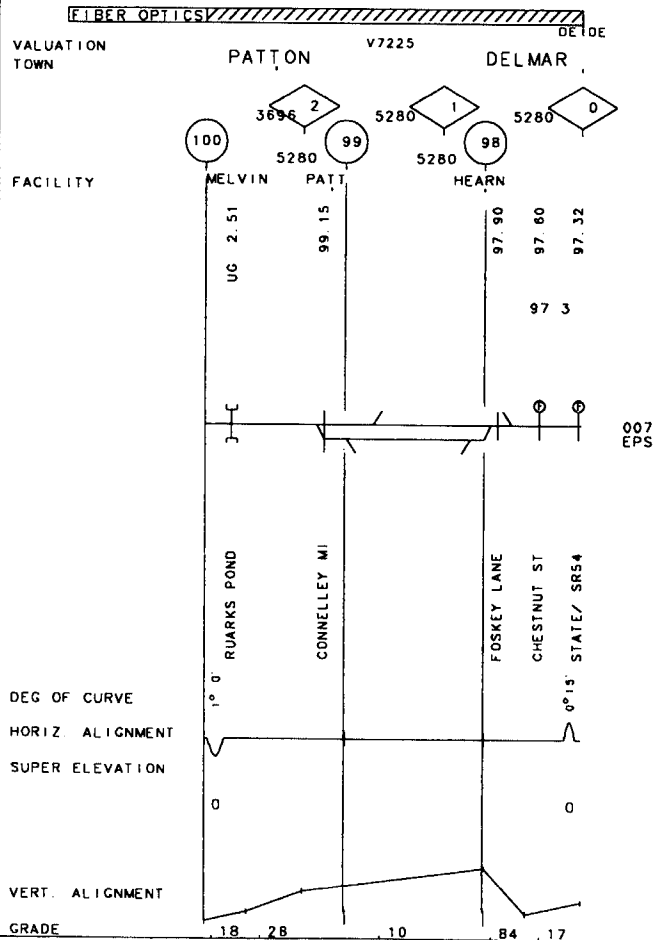


GRINDING				
SURFACING	96	94		94
YES		94		
UNDERCUTTING				
RAIL	30			
BAL. CLEAN		83		
TONNAGE (MGT)		0.8		
TY SPEED		30		

007

GRINDING				
SURFACING				
YES		7751		
UNDERCUTTING				
RAIL				
BAL. CLEAN				
TONNAGE (MGT)				
TY SPEED		10		

EPS



GRINDING	
SURFACING	94
TIES	94
UNDERCUTTING	
RAIL	30-23
BAL. CLEAN	
TONNAGE (MGT)	18
T T SPEED	30

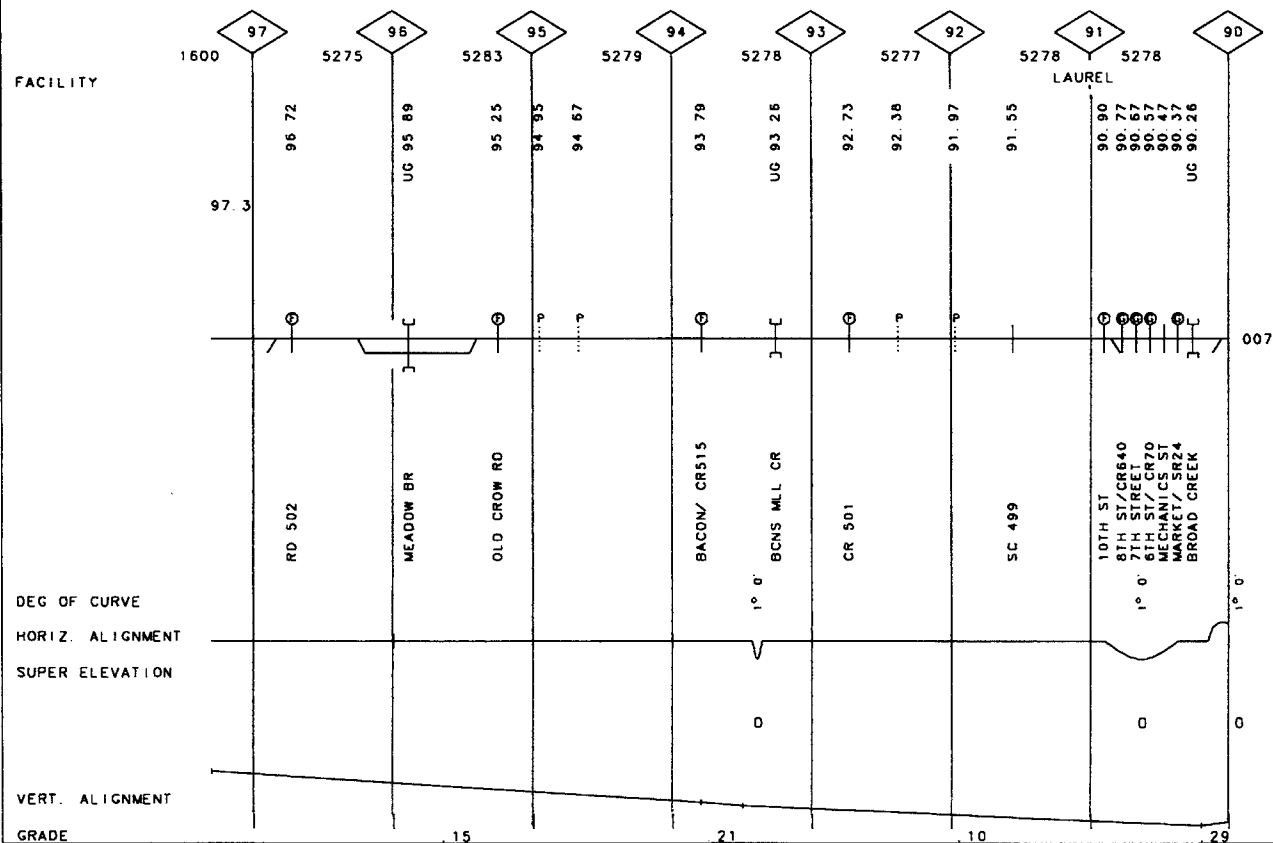
007

FIBER OPTICS

VALUATION
TOWN

DELMAR

V7445



007

GRINDING	
SURFACING	79E
TIES	79
UNDERCUTTING	
RAIL	
BAL CLEAN	
TONNAGE (MGT)	0.4
T Y SPEED	10

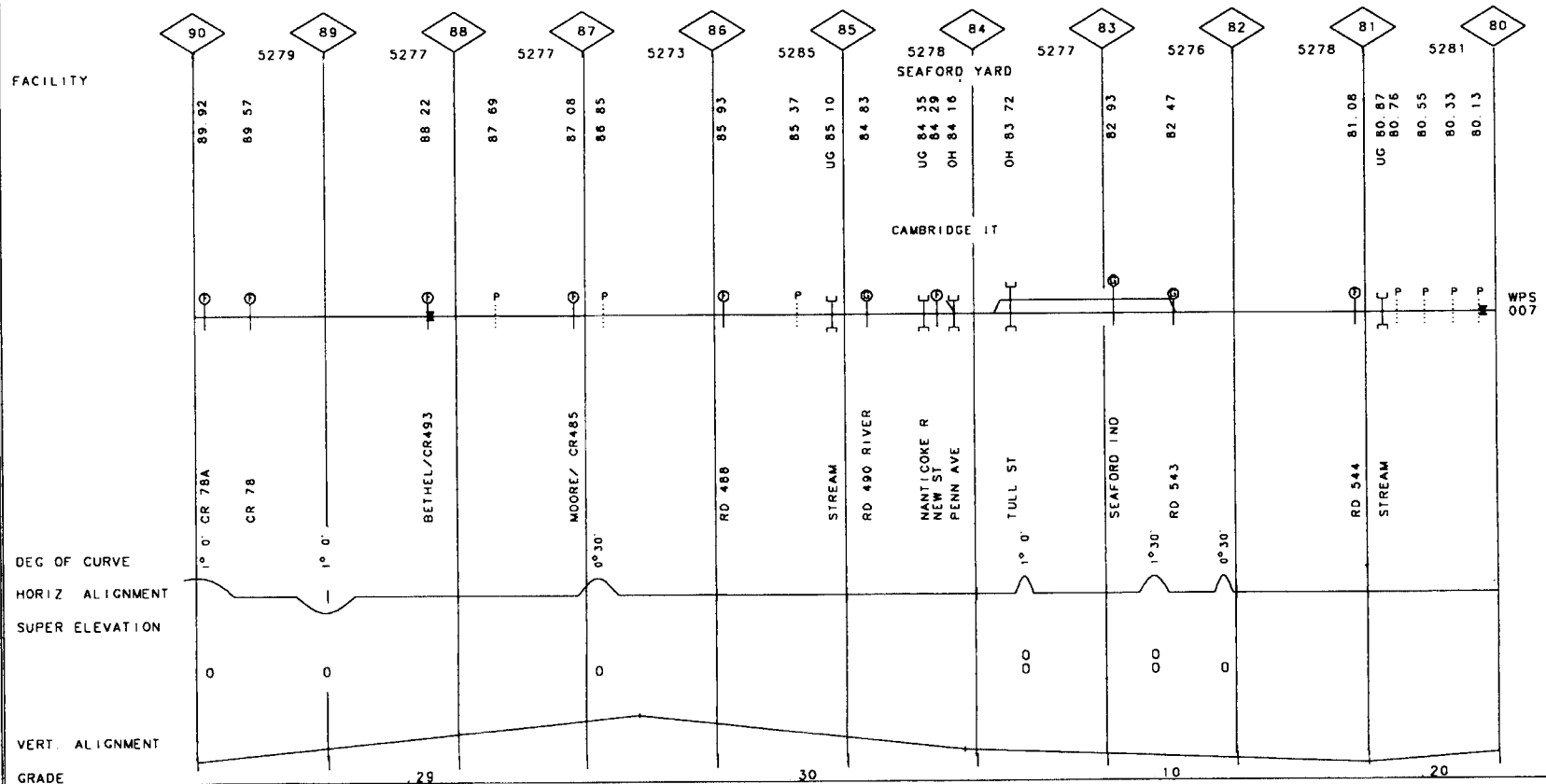
[illegible]

007

FIBER OPTICS

VALUATION
TOWN

V7445 SEAFORD



[illegible]

T3 - KSA CONCRETE ROAD CROSSING

FIBER OPTICS

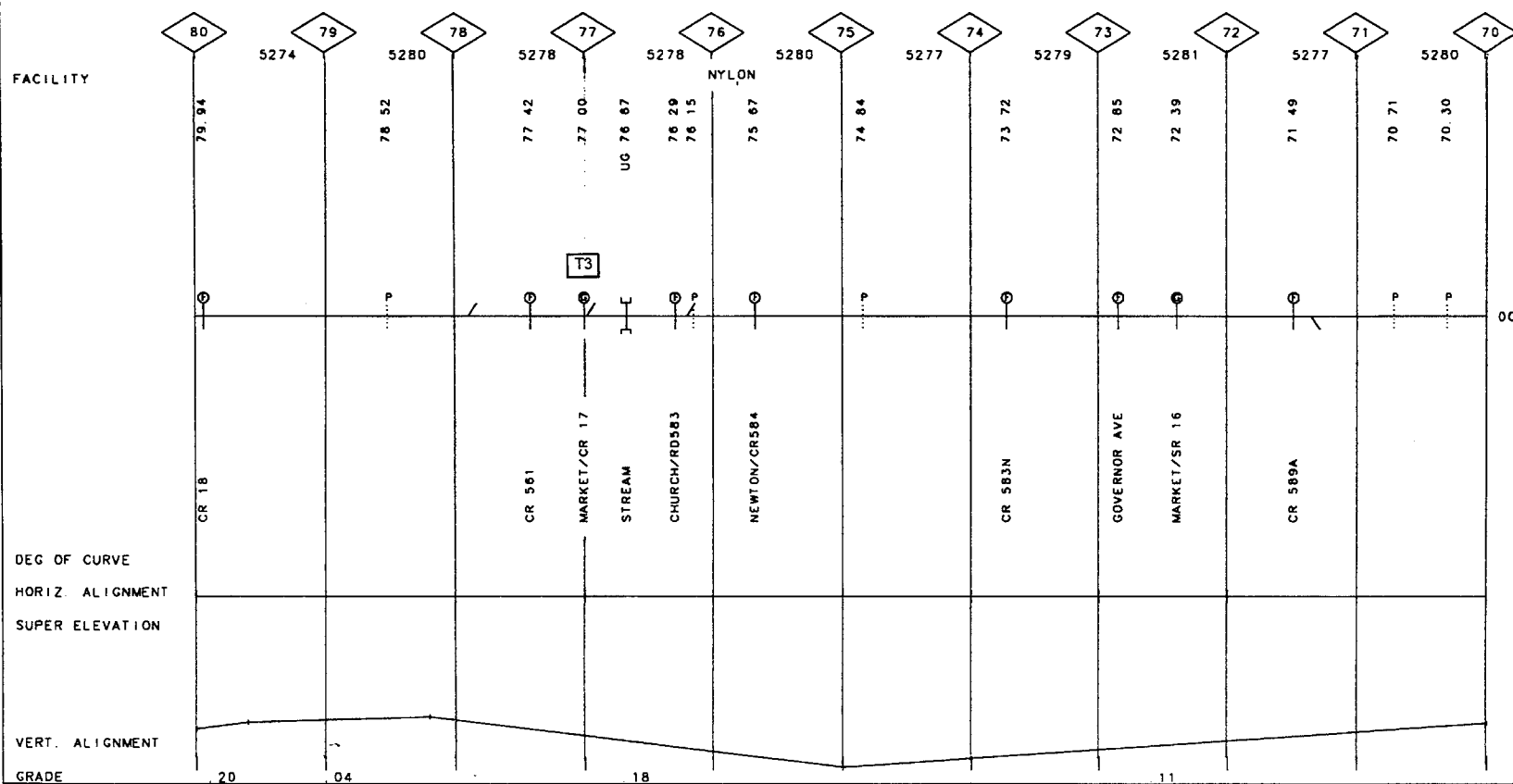
VALUATION
TOWN

CANNON

BRIDGEVILLE

V7445

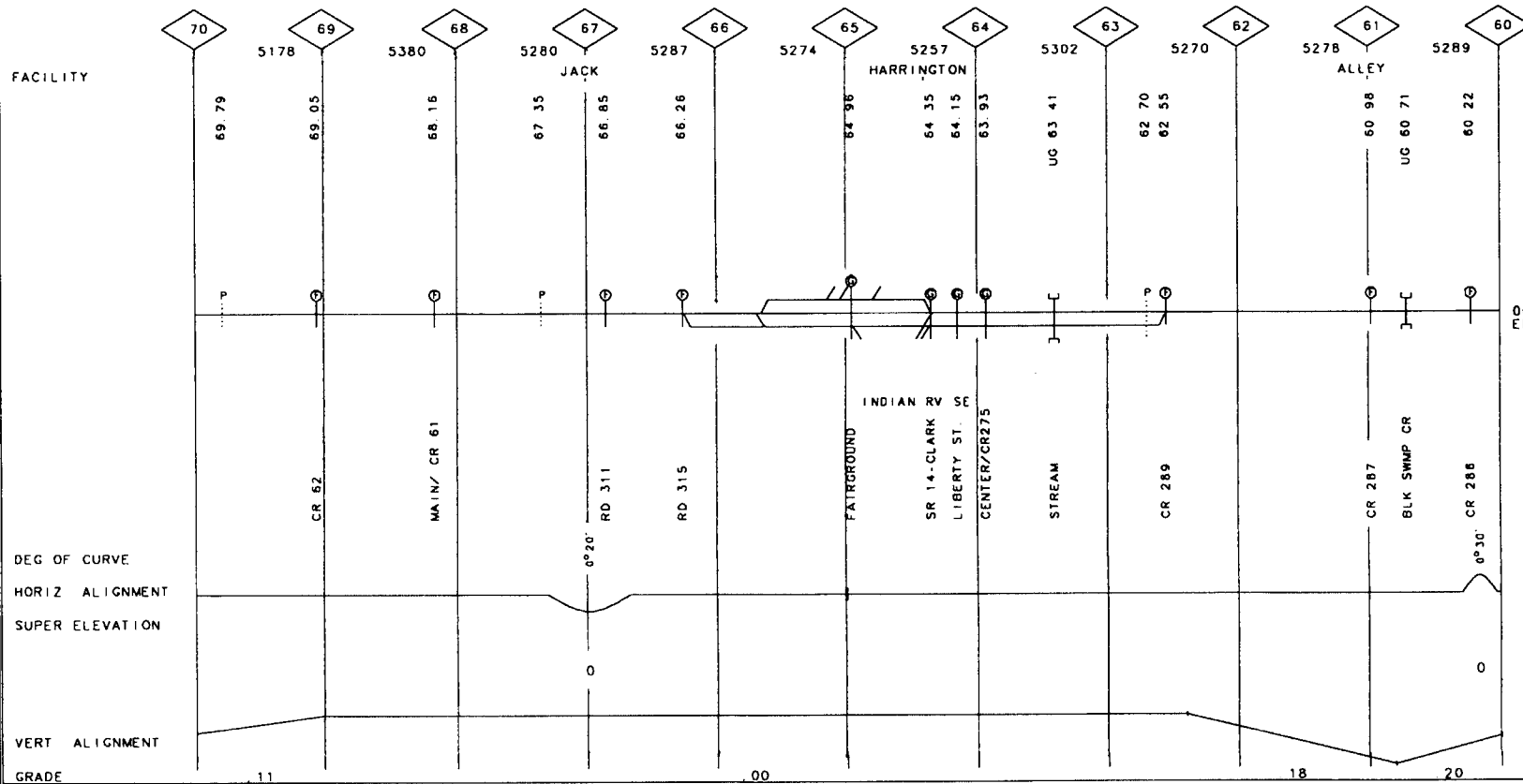
GREENWOOD

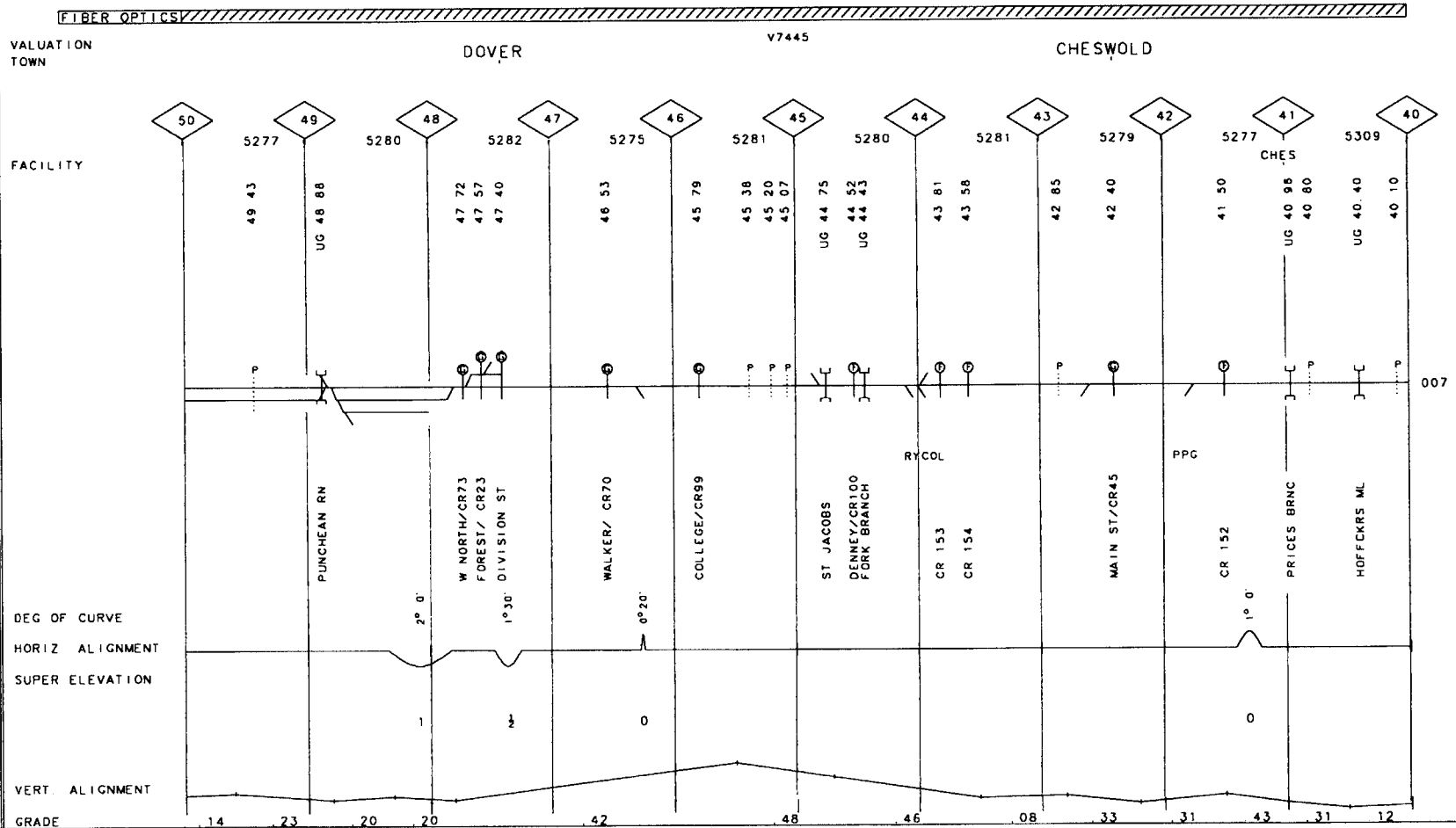


GRINDING		89	
SURFACING	88		84
TIES	88		84
UNDERCUTTING			
RAIL		51F84	
BAL. CLEAN		0 9	
TONNAGE (MGT)		10	
T SPEED			

EPS

MOORE



[illegible]

GRINDING		94
SURFACING		93
TIES		93
UNDERCUTTING		
RAIL	12F84	15F84
BAL. CLEAN		88
TONNAGE(MGT)		7.5
T.Y. SPEED		40

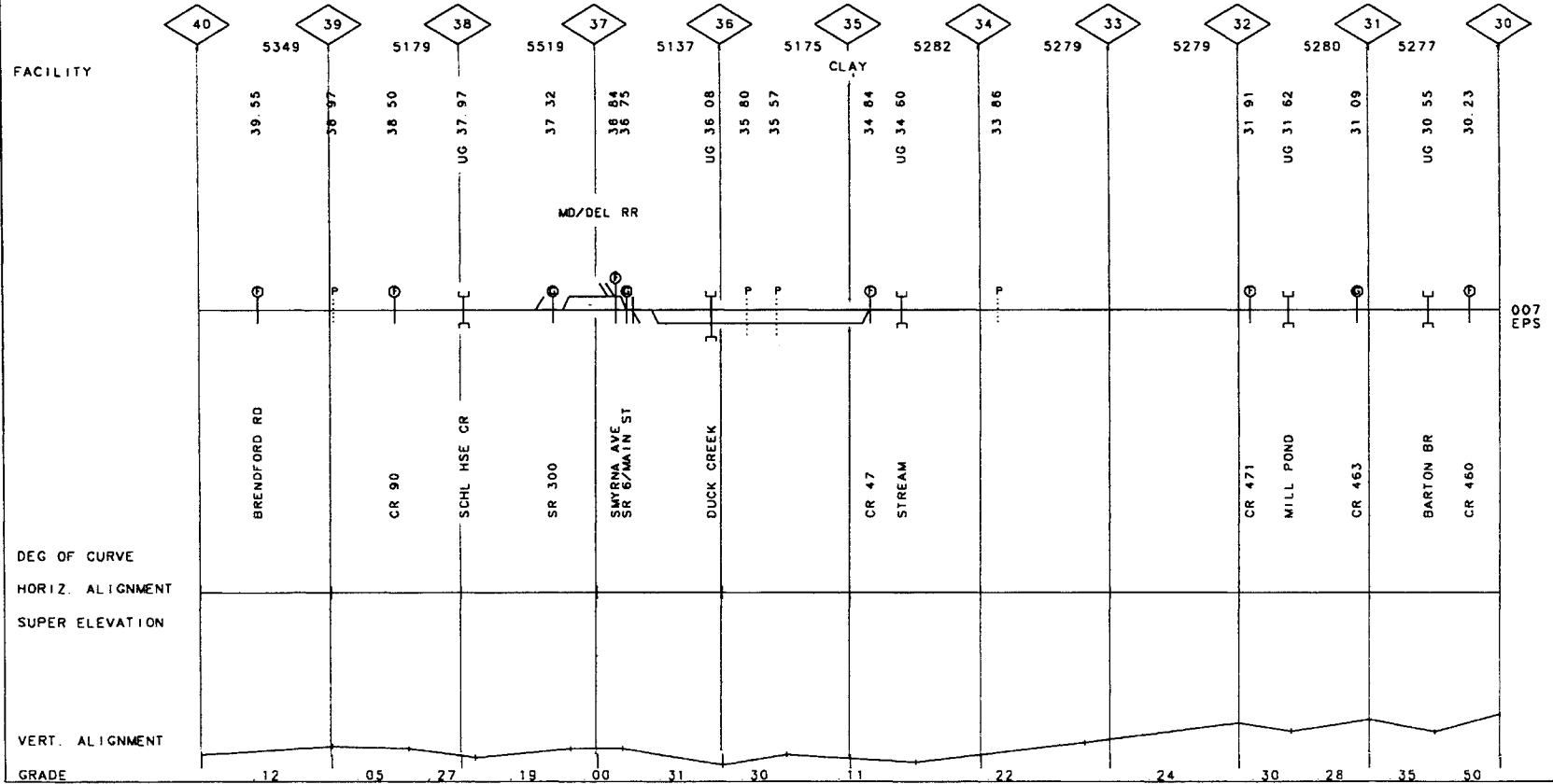
GRINDING	92
SURFACING	84
TIES	84
UNDERCUTTING	
RAIL	31F84
BAL. CLEAN	
TONNAGE(MGT)	0.2
T.Y. SPEED	10

FIBER OPTICS

VALUATION
TOWN

CLAYTON

V7445



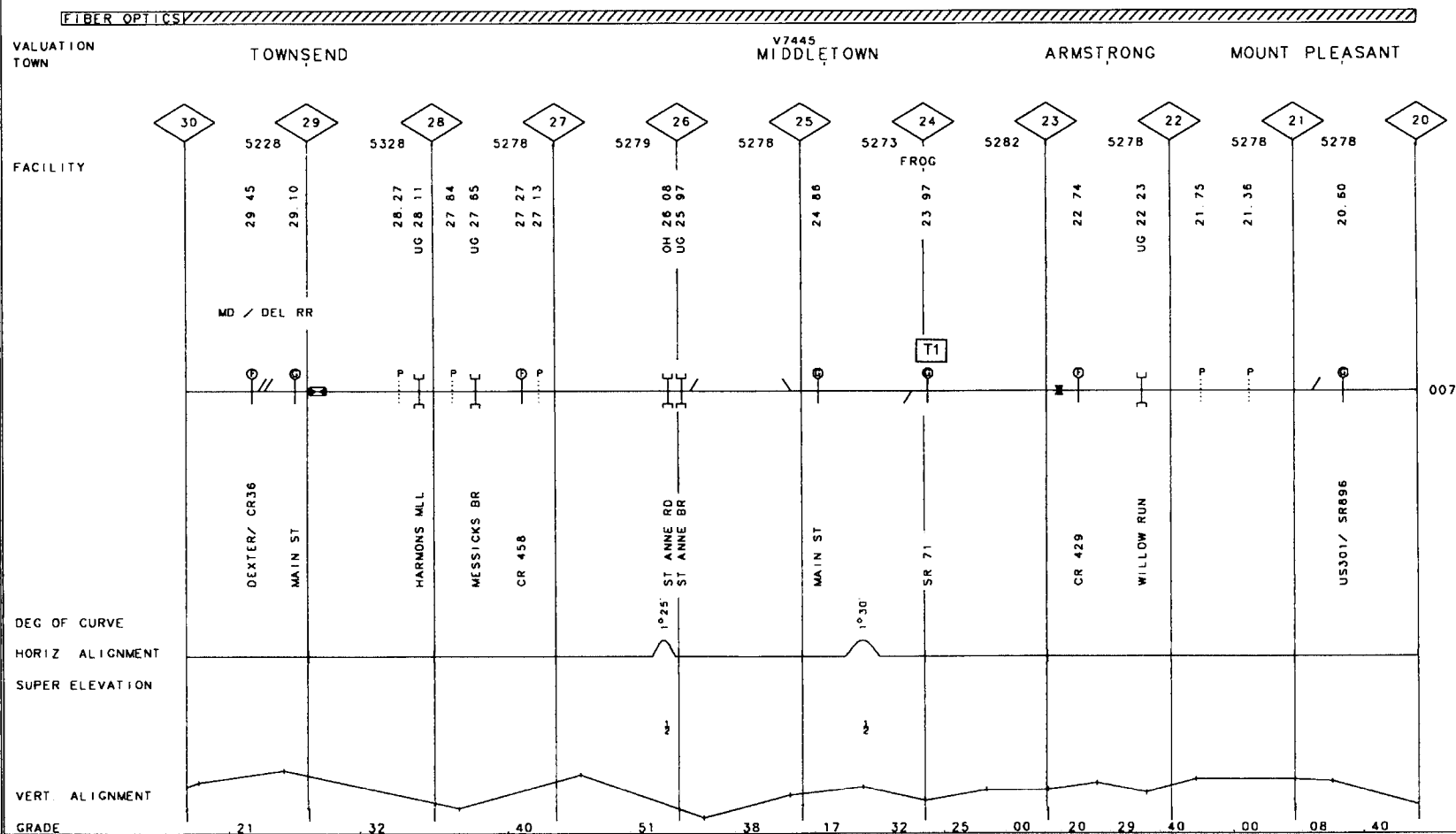
007

EPS

007
EPS

007

T1 - MAGNUM CONCRETE ROAD X-ING



GRINDING	54
SURFACING	93
TIES	93
UNDERCUTTING	93
RAIL	31F84
BAL. CLEAN	88
TONNAGE (MGT)	7
T. SPEED	40

007

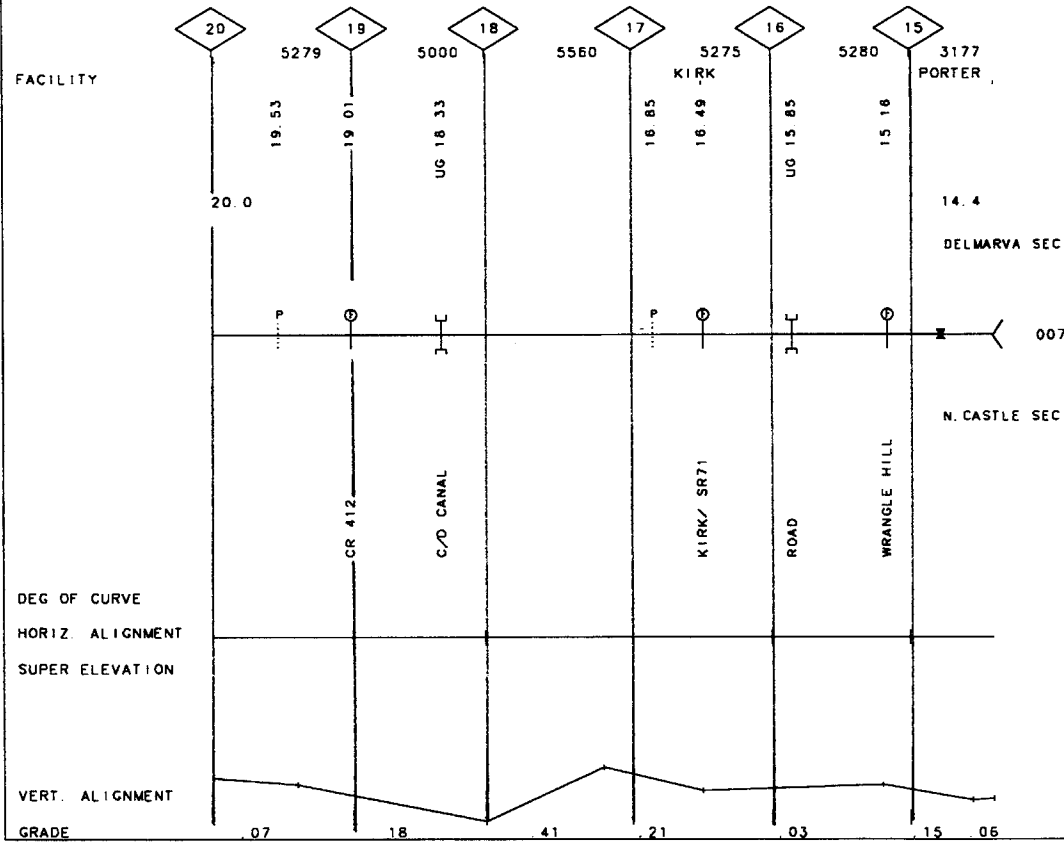
FIBER OPTICS

VALUATION
TOWN

CANAL

V7445

KIRKWOOD



007

FIBER OPTICS

GLASGOW



GRINDING	85
SURFACING	84
TIES	84
UNDERCUTTING	
RAIL	27F84
RAIL CLEAN	
TONNAGE (WGT)	20
TY SPEED	10

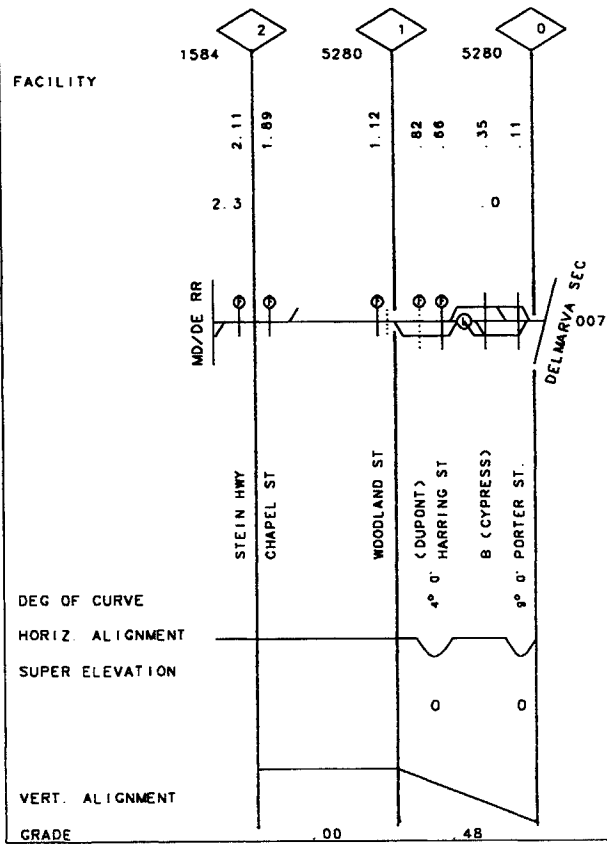
007

FIBER OPTICS

VALUATION
TOWN

V7445

SEAFORD

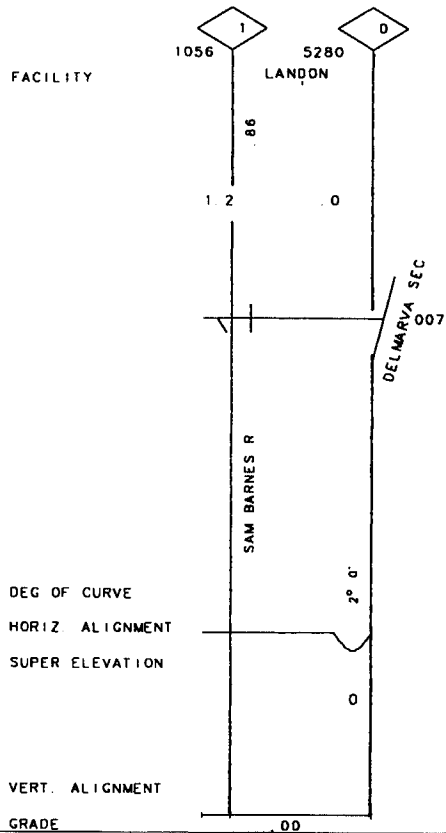


GRINDING	
SURFACING	
TIES	
UNDERCUTTING	
RAIL	85-100-
BAL CLEAN	
TONNAGE(MGT)	
T SPEED	10

007

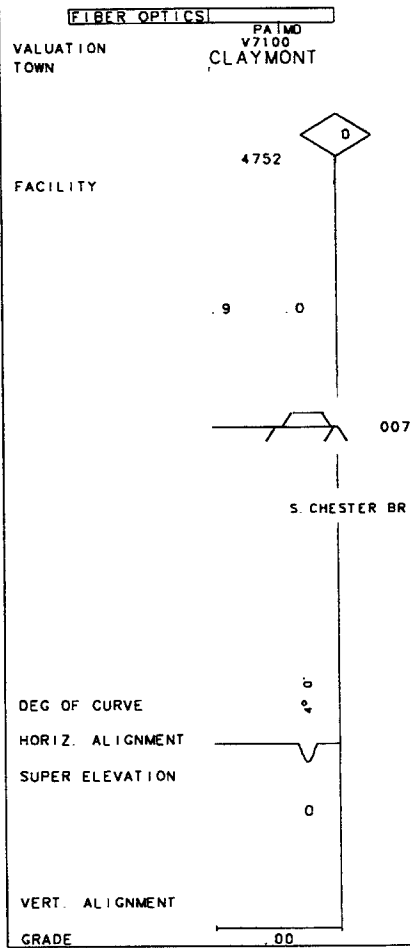
FIBER OPTICS

VALUATION V7225
TOWN KINGS CREEK



GRINDING	
SURFACING	
YES	
UNDERCUTTING	
RAIL	30-
BAL CLEAN	
TONNAGE(MGT)	
T SPEED	10

007



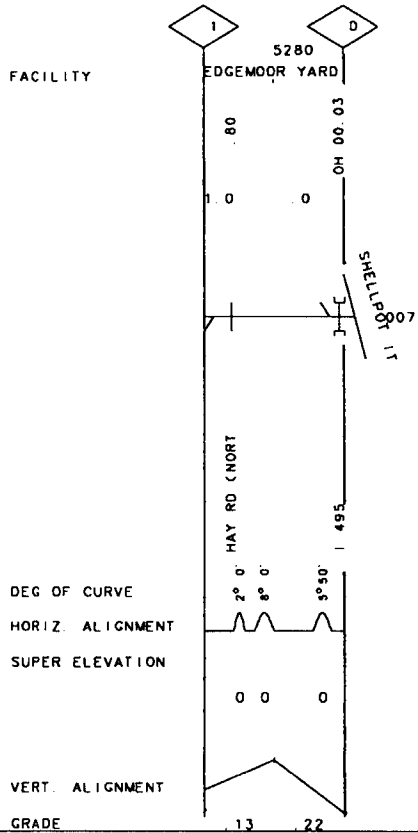
GRINDING	
SURFACING	81
TIES	81
UNDERCUTTING	
RAIL	85-
GAL CLEAN	
TONNAGE(MGT)	
T T SPEED	10

007

FIBER OPTICS

VALUATION V7100

TOWN EDGE MOOR



GRINDING	
SURFACING	
TIES	
UNDERCUTTING	
RAIL	
BAL. CLEAN	
TONNAGE (WGT)	
T. SPEED	10

007

FIBER OPTICS

VALUATION
TOWN

V7106

FACILITY

2112
CP MINNICK

PORT RD. BR
007

DEG OF CURVE

1° 40'
0° 35'

HORIZ. ALIGNMENT

SUPER ELEVATION

0

VERT. ALIGNMENT

GRADE

.11

GRINDING	
SURFACING	
TIES	
UNDERCUTTING	
RATE	85-
BAL. CLEAN	
TONNAGE (MGT)	0 1
TY SPEED	10

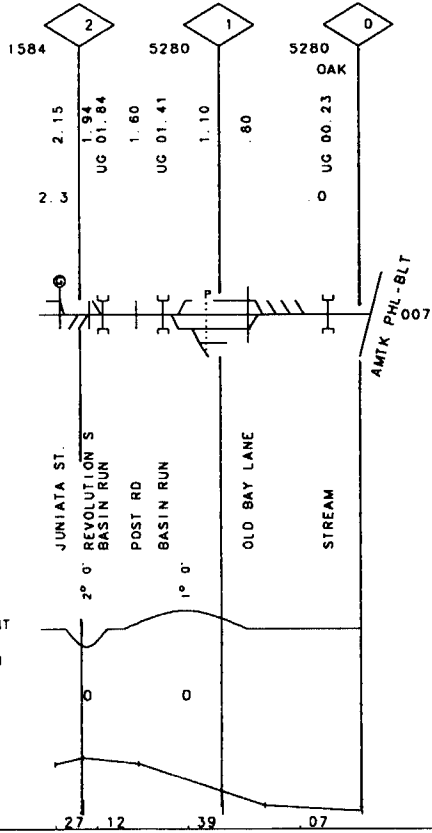
007

FIBER OPTICS

VALUATION
TOWN

V7106
HAVRE DE GRACE

FACILITY



GRINDING		
SURFACING		78E
TIES		78
UNDERCUTTING	92	L
RAIL	30	52-74
RAIL CLEAN		83
TONNAGE(MGT)	1	0
TY SPEED		10

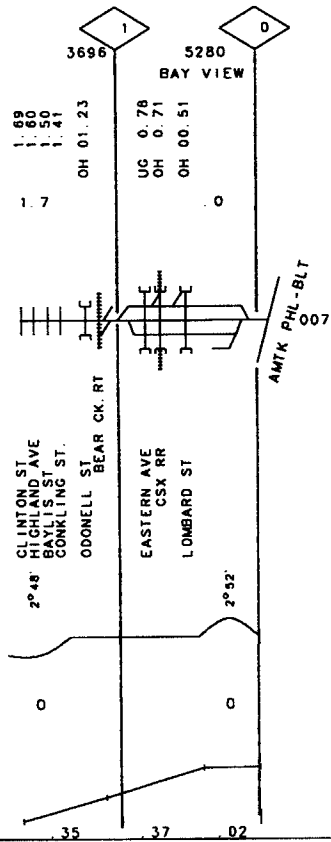
007

FIBER OPTICS

VALUATION
TOWN

V7106
BALTIMORE

FACILITY

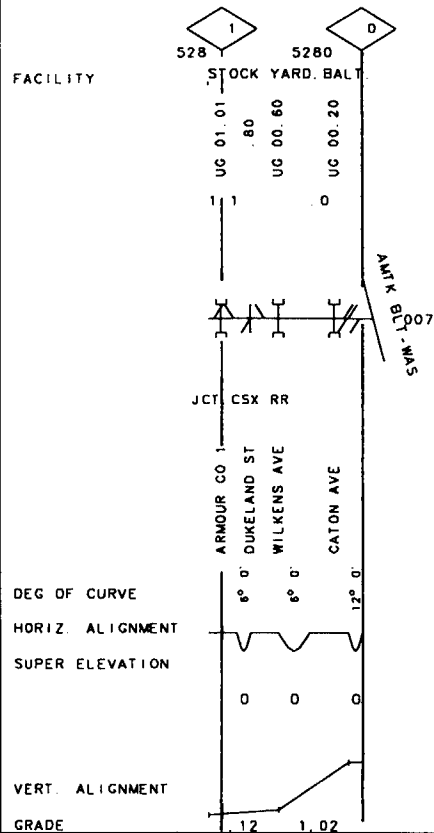


GRINDING	
SURFACING	
YES	
UNDERCUTTING	
RAIL	30-
BAL. CLEAN	
TONNAGE (MGT)	0 1
T T SPEED	10

007

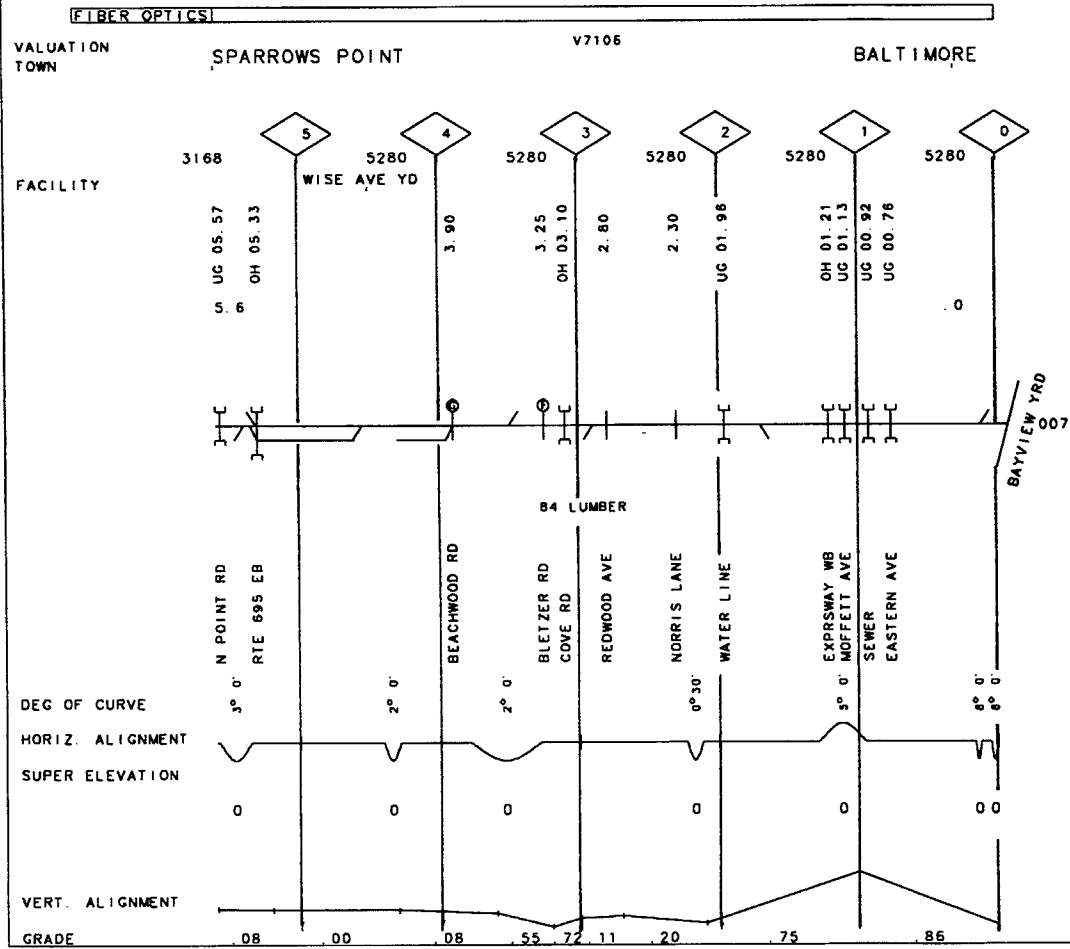
FIBER OPTICS

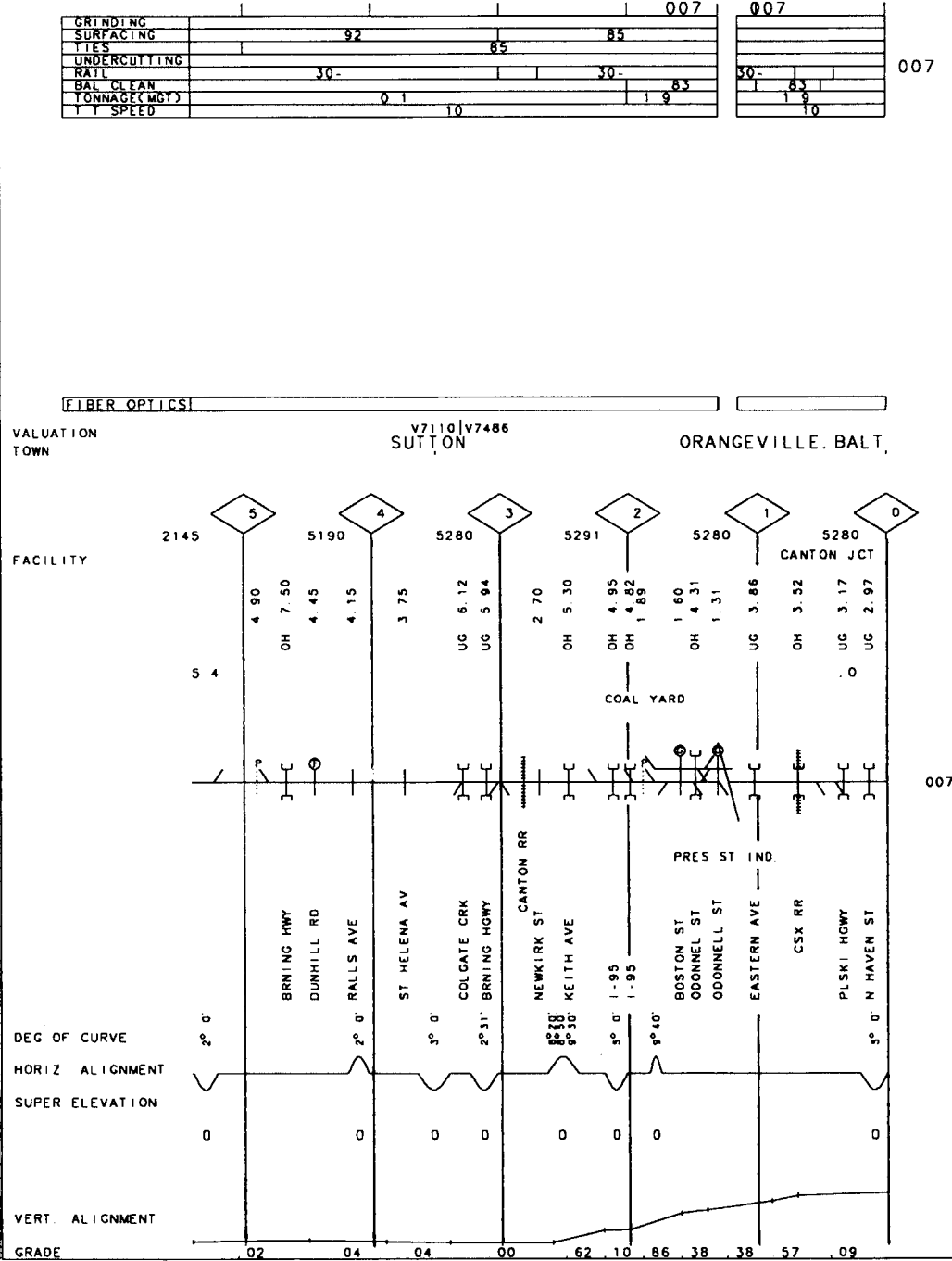
VALUATION V7105
TOWN LOUDON PARK, BAL.



GRINDING	
SURFACING	
TIES	85
UNDERCUTTING	85
RAIL	30- 55- 31- 30-
BAL. CLEAN	83
TONNAGE (MGT)	3 4
T SPEED	10

007





GRINDING	
SURFACING	
TIES	
UNDERCUTTING	
RAIL	
BAL. CLEAN	
TONNAGE (MGT.)	
T. SPEED	10

007

FIBER OPTICS

VALUATION V7592
TOWN RO

FACILITY

1584

OH 00.15

03

RF / P RR

007

DEG OF CURVE

HORIZ. ALIGNMENT

SUPER ELEVATION

3° 0'

3° 0'

0 0

VERT. ALIGNMENT

GRADE

.00

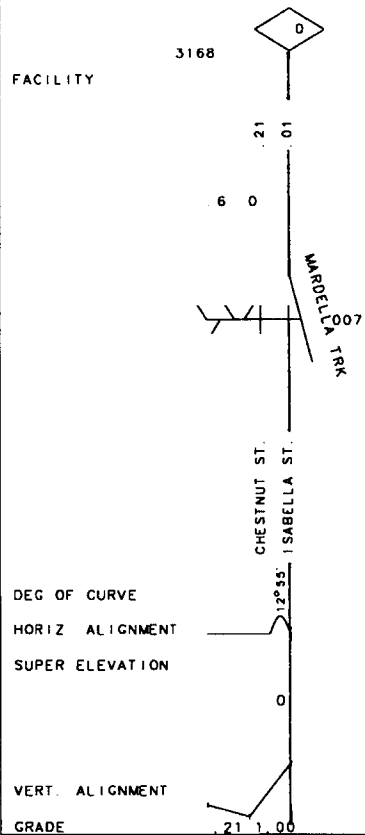
272
MD
60
-MP
MP
REV. 01/01/97
10-1267 MILL ST. I.T.

GRINDING	
SURFACING	
TIES	
UNDERCUTTING	
RATE	85
BAL. CLEAN	
TONNAGE (MGT)	
TY SPEED	10

007

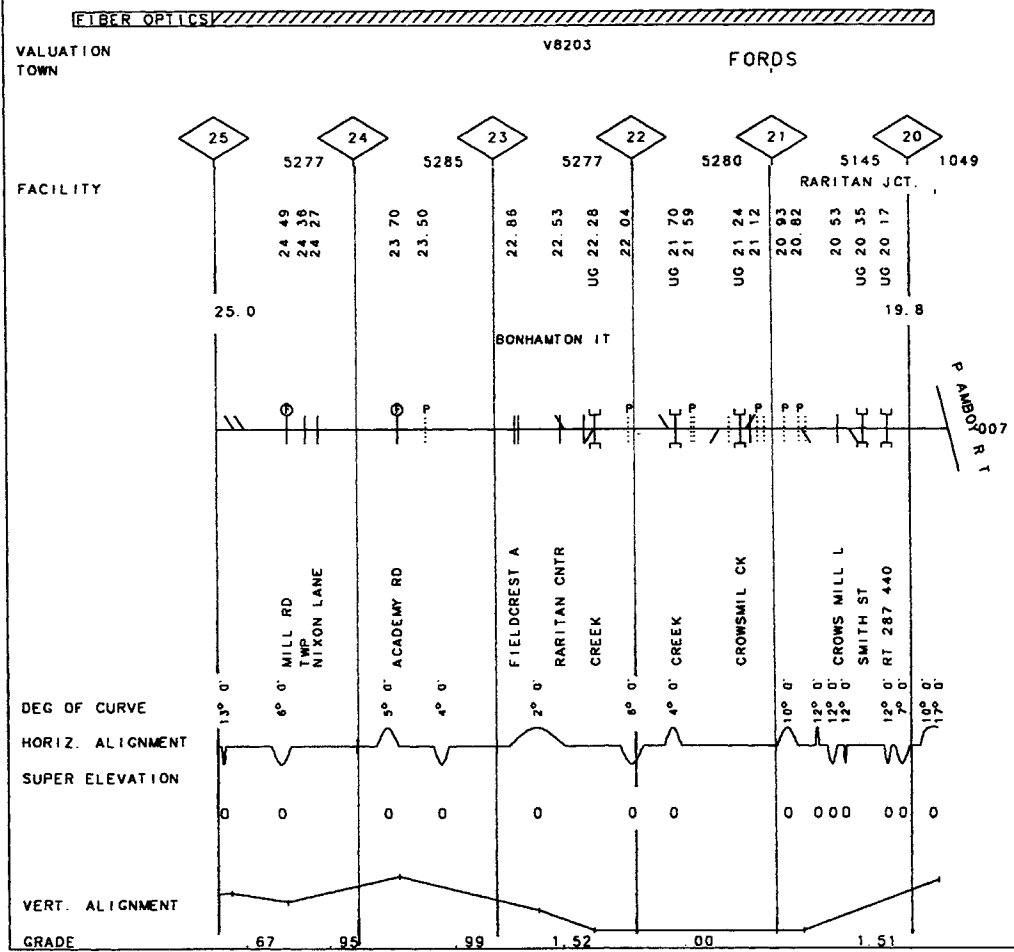
FIBER OPTICS

VALUATION V7575
TOWN SALISBURY

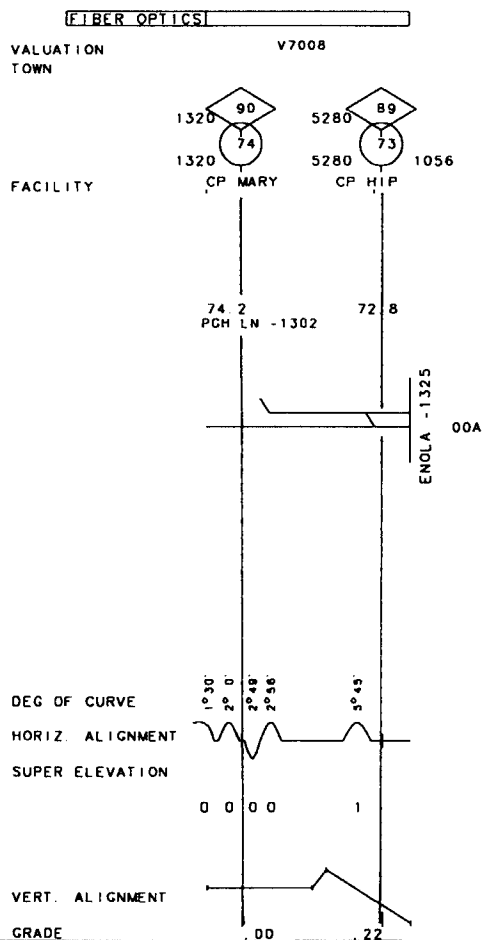


GRINDING		
SURFACING	95	
TIES	93	79 ST
UNDERCUTTING		
RAIL	21 F81	90-
BAL CLEAN		
TONNAGE (MGT)		0.1
T SPEED	10	

007



GRINDING	91	005	1100A
SURFACING	80E		
TIES	80ST		
UNDERCUTTING			
RAIL	52.65		00A
BAL. CLEAN	87		
TONNAGE (MG)	71.9		
T T SPEED	25	25	



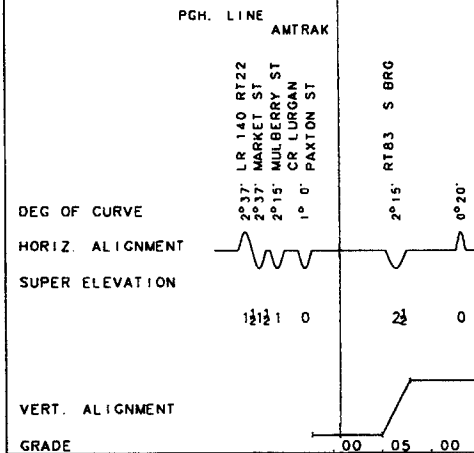
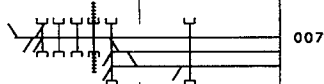
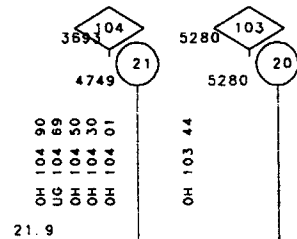
GRINDING		98
SURFACING		94
TIES		94
UNDERCUTTING		
RAIL	40F87	88
SAL CLEAN		
TONNAGE (WGT)	9 2	
TY SPEED	40	50

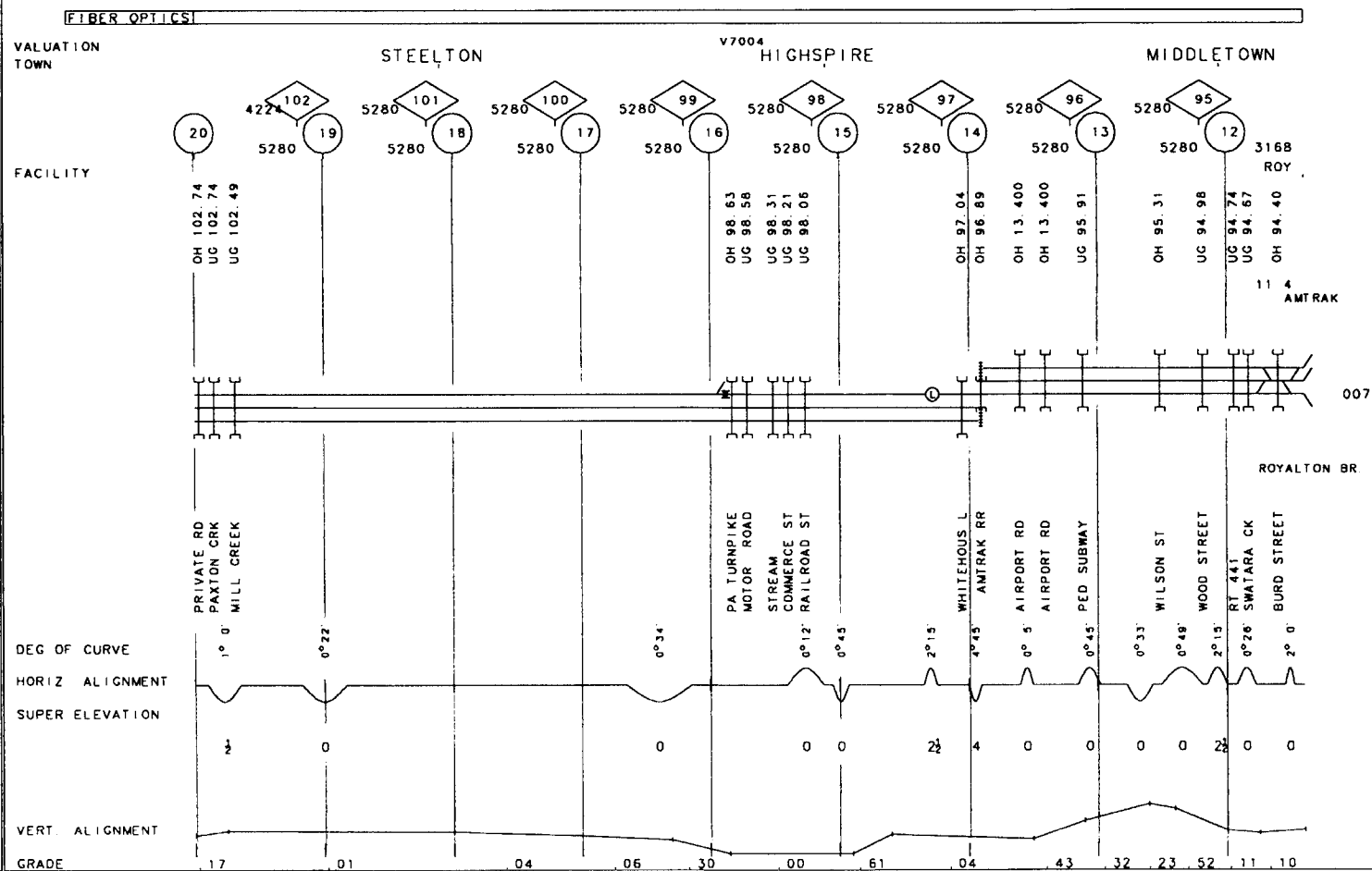
007

FIBER OPTICS

VALUATION TOWN V7777 | V7008 | V7004

FACILITY



007

GRINDING	98
SURFACING	97
TIES	95
UNDERCUTTING	
RAIL	52F75
BAL. CLEAN	91
TONNAGE(MGT)	9 2
T Y SPEED	50

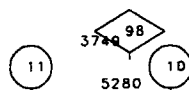
007

FIBER OPTICS

VALUATION
TOWN

V7004
ROYALTON

FACILITY



10.54

11.0

007

1°30' BOSSLERS ROA

DEG OF CURVE

HORIZ. ALIGNMENT

SUPER ELEVATION

12

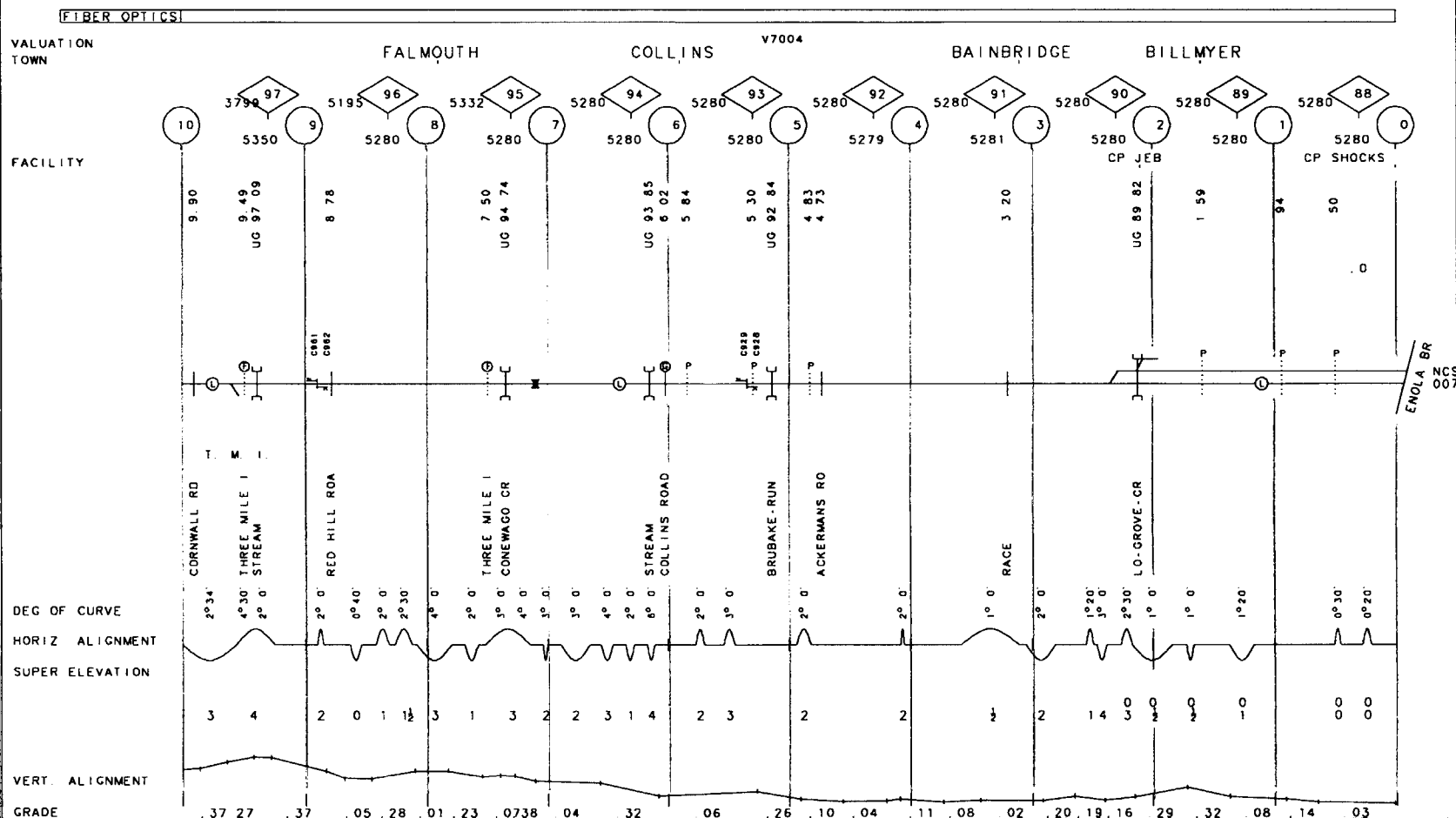
VERT. ALIGNMENT

GRADE

10 06

GRINDING			
SURFACING		85	
TIES		85	
UNDERCUTTING			
RAIL CLEAN	25-28		30037
TONNAGE (MGT)		91	
1 T. SPEED		10	

007



GRINDING	98
SURFACING	91 96
TIES	91 87
UNDERCUTTING	55F78
RAIL	55F78
BAL CLEAN	96
TONNAGE(MGT)	10 8 113 1
T T SPEED	30

GRINDING	98
SURFACING	97
TIES	97
UNDERCUTTING	136-94
RAIL	136-94
BAL CLEAN	96
TONNAGE(MGT)	40 6 40 4 40 6
T T SPEED	35 30 35

GRINDING	85
SURFACING	81 85
TIES	81 85
UNDERCUTTING	
RAIL	
BAL CLEAN	88
TONNAGE(MGT)	0 2
T T SPEED	10

GRINDING	98
SURFACING	91 96
TIES	91 87
UNDERCUTTING	55F78
RAIL	55F78
BAL CLEAN	96
TONNAGE(MGT)	19 4
T T SPEED	30

FIBER OPTICS

VALUATION
TOWN

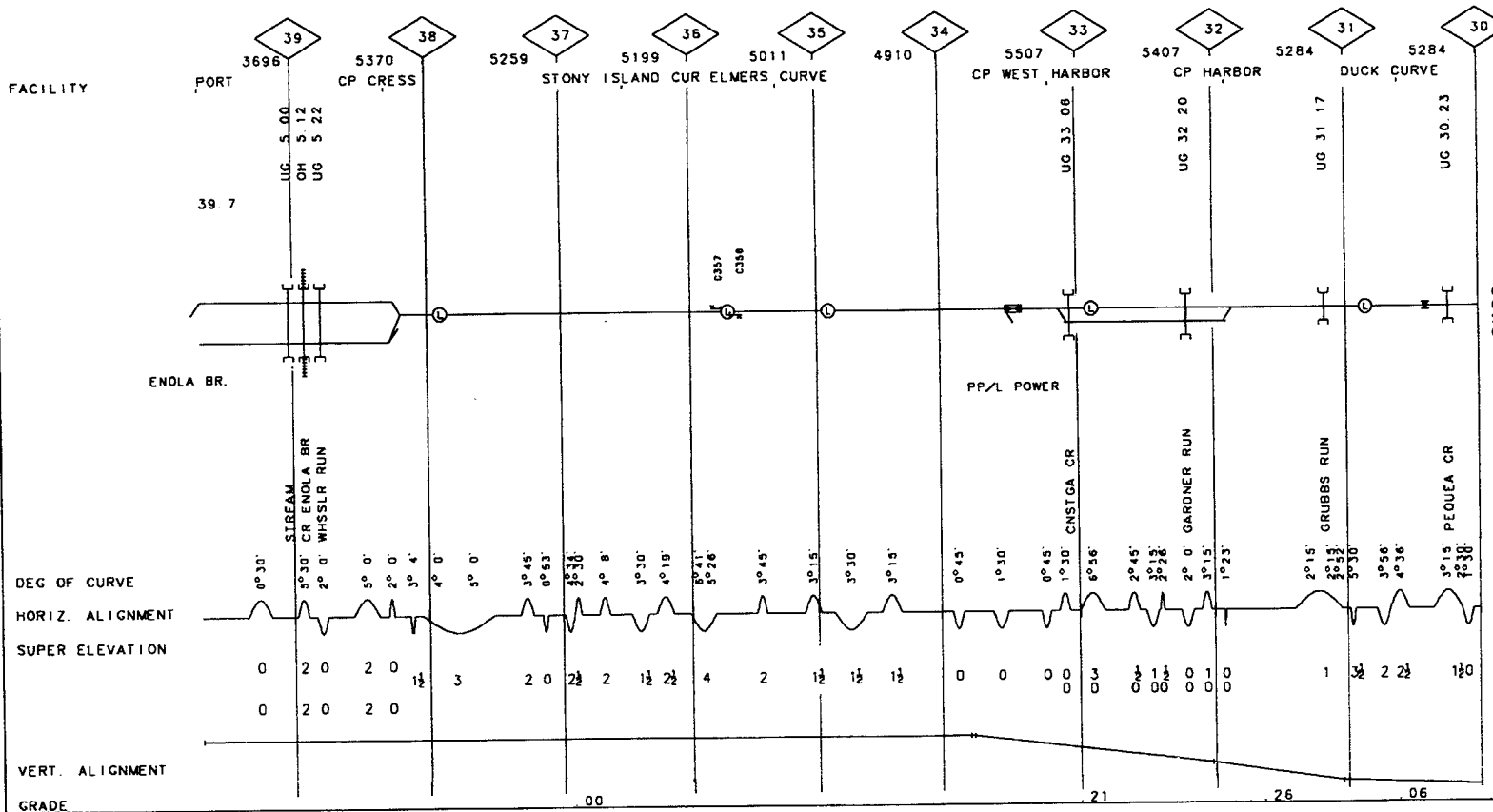
CRESWELL

STAR ROCK SOWDERS POINT

SAFE HARBOR

PEQUEA

FACILITY



002

007

SCS

001

002
007
SCS
001

279

PA

39.70

-MP

MP 30.00

REV. 01/01/99

PORT ROAD BR.

10-1322

[illegible]

T5 - MIXED HARD WOOD TIES

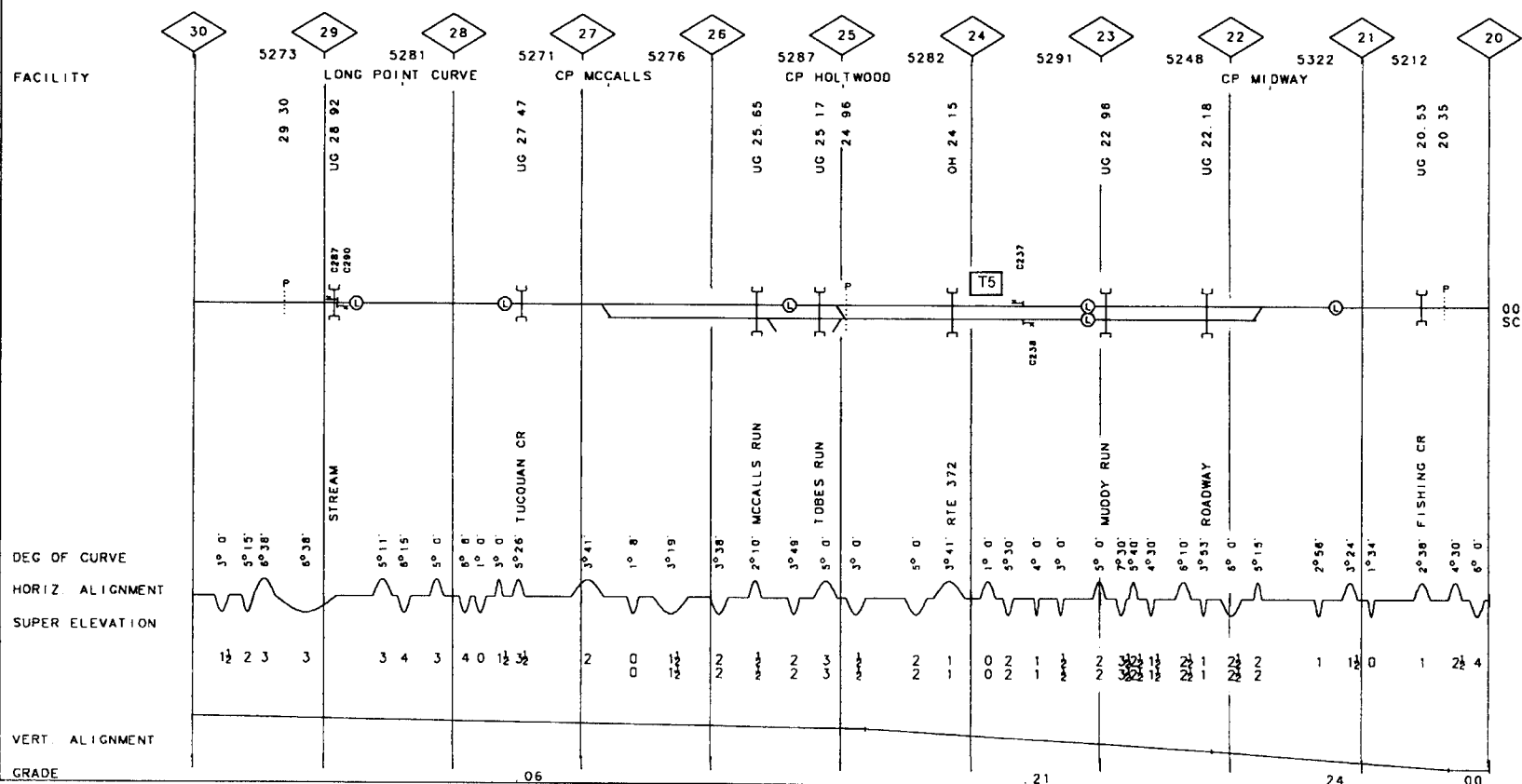
VALUATION
TOWN

PEQUEA HOUSE ROCK TUCQUAN

MCCALLS, FERRY ^{V7089}

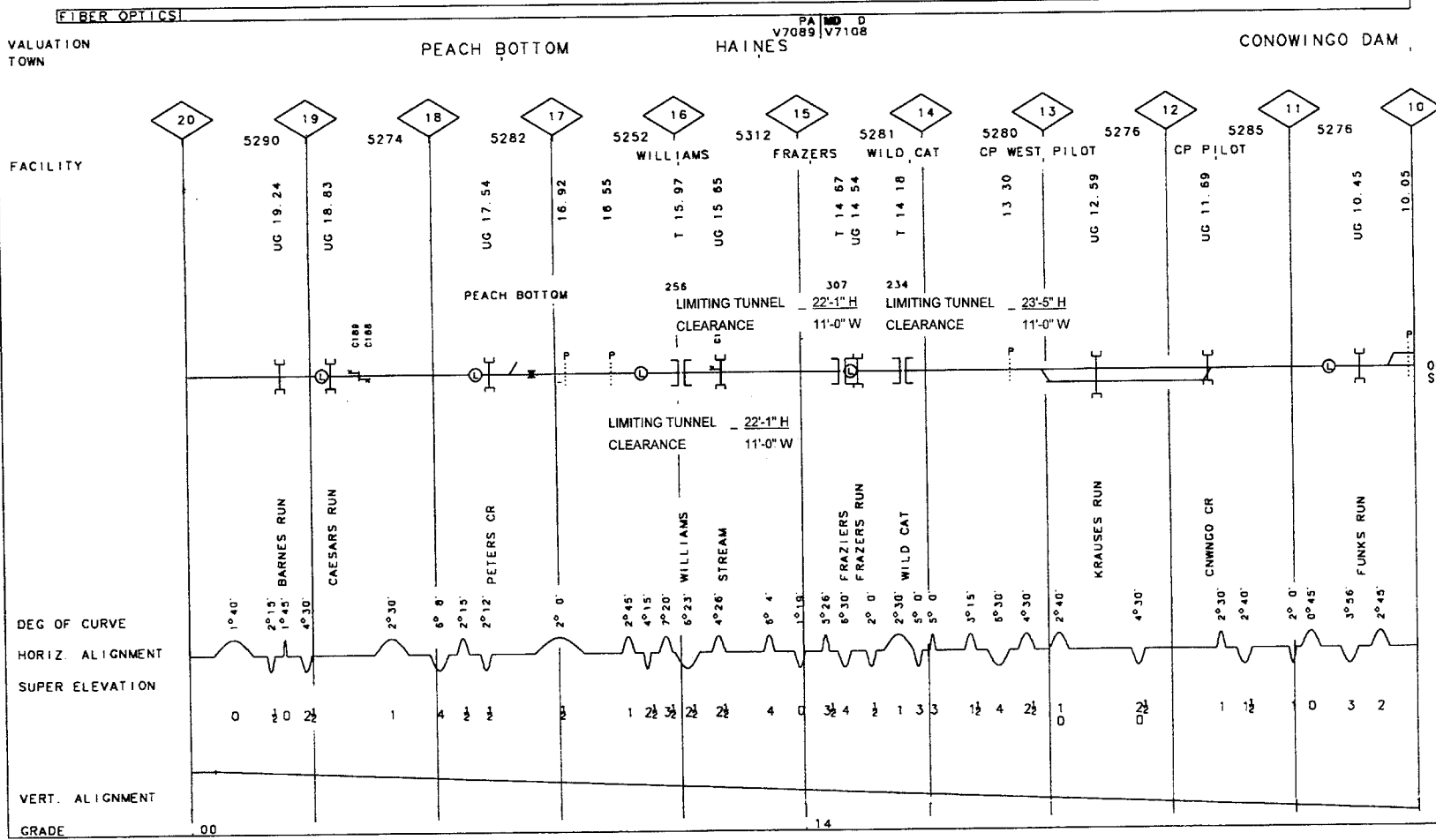
BAKER ROCK

EDDY POINT FISHING CRK.



GRINDING	98
SURFACING	97
TIES	94
UNDERCUTTING	89
RAIL	31F84
BAL. CLEAN	96
TONNAGE(MGT)	35
T Y SPEED	40 6 30 35 39 2 40 6 40

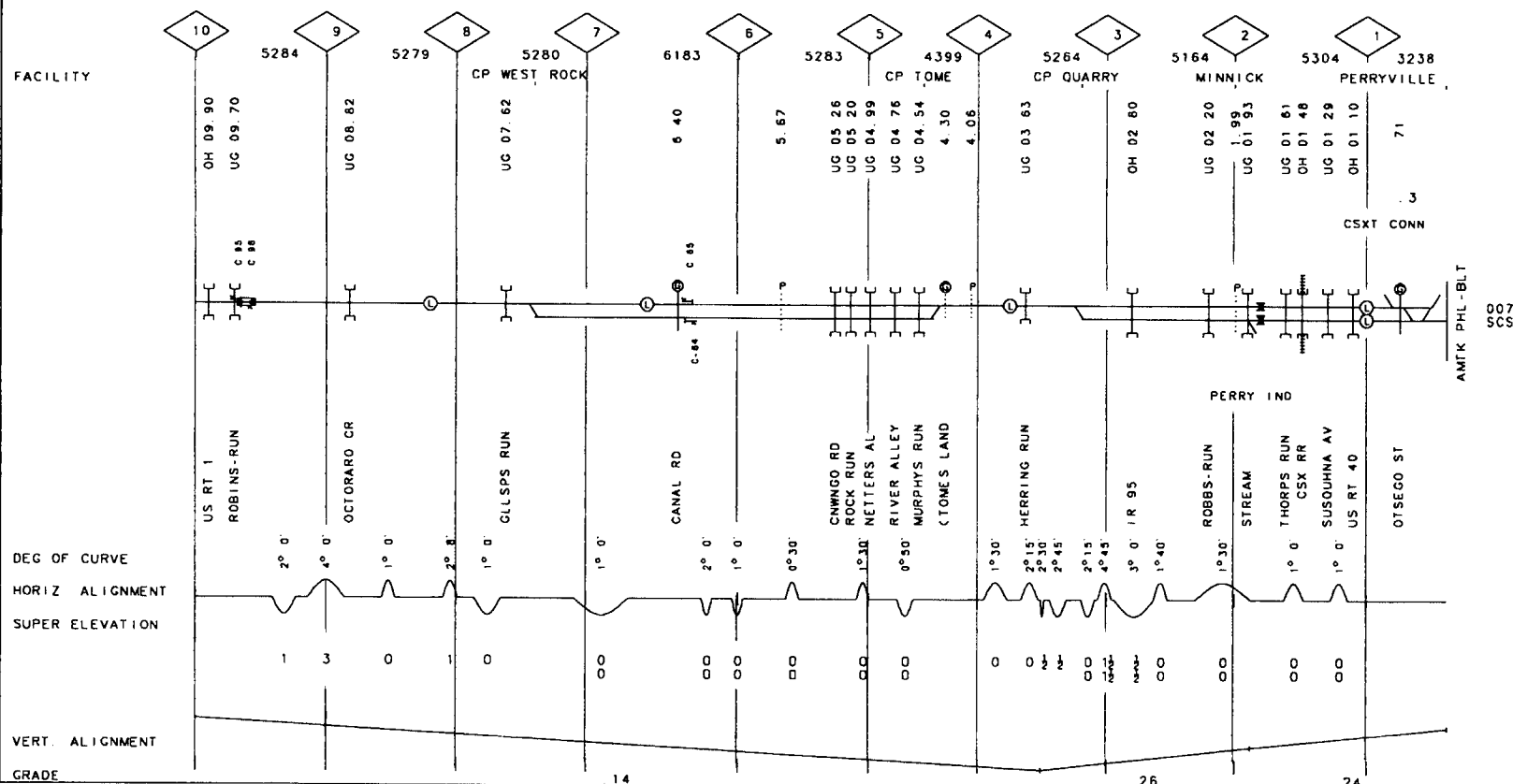
GRINDING	
SURFACING	94
TIES	85
UNDERCUTTING	
RAIL	
BAL. CLEAN	88
TONNAGE(MGT)	1 3
T Y SPEED	10



SICS			
96		98	
	97		
	86		
V V 55F73 V 55F78			
	96		
	37.6		
	30		15

SCS

v7108|v7106
PERRYVILLE

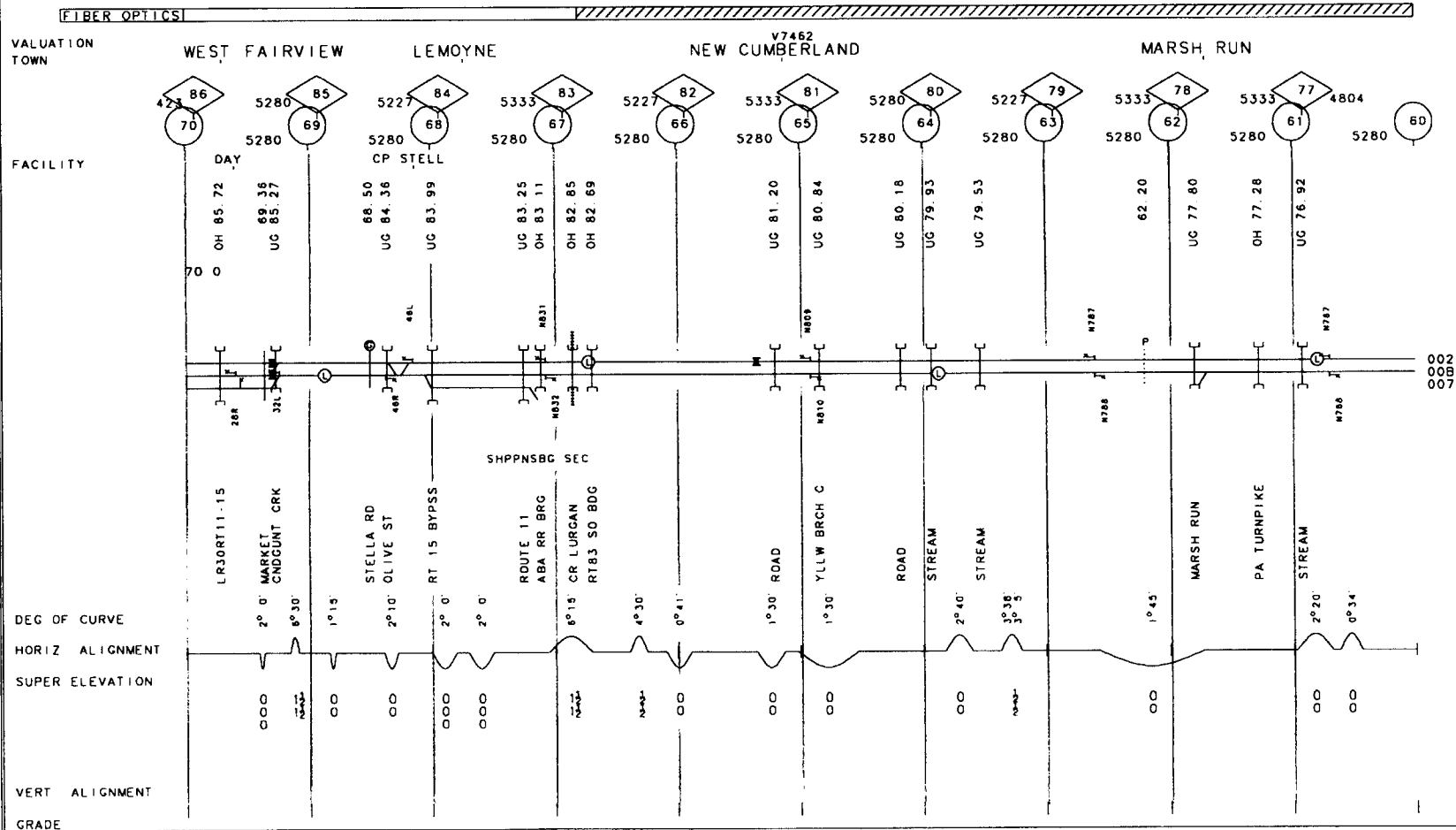


00A

00D
00G

000
00A

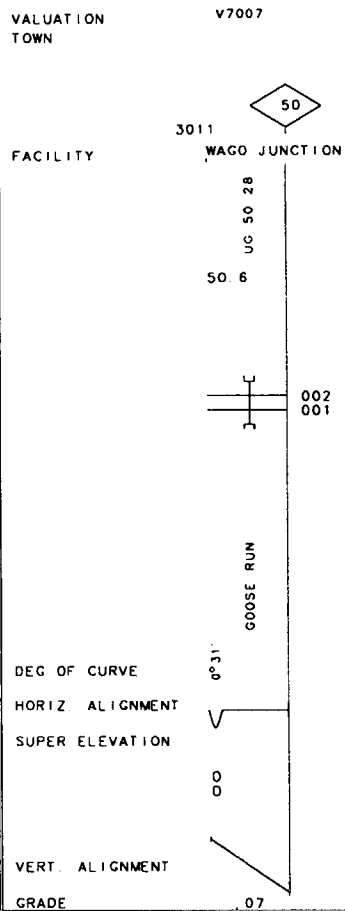
GRINDING										00C										002																																																																																																																							
SURFACING										96										92										97										90										96										98										90										90																																																											
TIES																				92																				84																				96																				90																				90																																							
UNDERCUTTING																																																																																																																																											
RAIL										40-64										84																																																																																																																							
BAL. CLEAN										84																																																																																																																																	
TONNAGE(MGT)										11 5										13 1																				17 5																																																																																																			
T SPEED										15																																								50										25																				16 6										145																				50																													
										00B																																																																																																																								001									
GRINDING										94										96																																																																																																																							
SURFACING										92										97										97										97										97										97										98										97										97										97																																							
TIES																				80																																																																																																																							
UNDERCUTTING																																																																																																																																											
RAIL										40-64										32-80										32-80										32-80										32-80										32-80										32-80										32-80										32-80										32-80																																							
BAL. CLEAN										84																																																																																																																																	
TONNAGE(MGT)										16 5										32 4																				28 1																																																																																																			
T SPEED										10																																								50										25																				26 7										145																				50																													
										100A																																																																																																																																	
GRINDING																																																																																																																																											
SURFACING																																																																																																																																											
TIES																																																																																																																																											
UNDERCUTTING																																																																																																																																											
RAIL										87																																																																																																																																	
BAL. CLEAN										87																																																																																																																																	
TONNAGE(MGT)										22 4																																																																																																																																	
T SPEED										10																																																																																																																																	
										007																																																																																																																																	
GRINDING																																																																																																																																											
SURFACING																																																																																																																																											
TIES																																																																																																																																											
UNDERCUTTING																																																																																																																																											
RAIL										52F78																																																																																																																																	
BAL. CLEAN										79E																																																																																																																																	
TONNAGE(MGT)										45 6																																																																																																																																	
T SPEED										10																																																																																																																																	
										007																																																																																																																																	
GRINDING																																																																																																																																											
SURFACING																																																																																																																																											
TIES																																																																																																																																											
UNDERCUTTING																																																																																																																																											
RAIL										79E																																																																																																																																	
BAL. CLEAN										79E																																																																																																																																	
TONNAGE(MGT)										45 6																																																																																																																																	
T SPEED										10																																																																																																																																	
										007																																																																																																																																	
GRINDING																																																																																																																																											
SURFACING																																																																																																																																											
TIES																																																																																																																																											
UNDERCUTTING																																																																																																																																											
RAIL										52F78																																																																																																																																	
BAL. CLEAN										79E																																																																																																																																	
TONNAGE(MGT)										45 6																																																																																																																																	
T SPEED										10																																																																																																																																	
										007																																																																																																																																	
GRINDING																																																																																																																																											
SURFACING																																																																																																																																											
TIES																																																																																																																																											
UNDERCUTTING																																																																																																																																											
RAIL										52F78																																																																																																																																	
BAL. CLEAN										79E																																																																																																																																	
TONNAGE(MGT)										45 6																																																																																																																																	
T SPEED										10																																																																																																																																	
										007																																																																																																																																	
GRINDING																																																																																																																																											
SURFACING																																																																																																																																											
TIES																																																																																																																																											
UNDERCUTTING																																																																																																																																											
RAIL										52F78																																																																																																																																	
BAL. CLEAN										79E																																																																																																																																	
TONNAGE(MGT)										45 6																																																																																																																																	
T SPEED										10																																																																																																																																	
										007																																																																																																																																	
GRINDING																																																																																																																																											
SURFACING																																																																																																																																											
TIES																																																																																																																																											
UNDERCUTTING																																																																																																																																											
RAIL										52F78																																																																																																																																	
BAL. CLEAN										79E																																																																																																																																	
TONNAGE(MGT)										45 6																																																																																																																																	
T SPEED										10																																																																																																																																	
										007																																																																																																																																	
GRINDING																																																																																																																																											
SURFACING																																																																																																																																											
TIES																																																																																																																																											
UNDERCUTTING																																																																																																																																											
RAIL										52F78																																																																																																																																	
BAL. CLEAN										79E																																																																																																																																	
TONNAGE(MGT)										45 6																																																																																																																																	
T SPEED										10																																																																																																																																	
										007																																																																																																																																	
GRINDING																																																																																																																																											
SURFACING																																																																																																																																											
TIES																																																																																																																																											
UNDERCUTTING																																																																																																																																											
RAIL										52F78																																																																																																																																	
BAL. CLEAN										79E																																																																																																																																	
TONNAGE(MGT)										45 6																																																																																																																																	
T SPEED										10																																																																																																																																	
										007																																																																																																																																	
GRINDING																																																																																																																																											
SURFACING																																																																																																																																											
TIES																																																																																																																																											
UNDERCUTTING																																																																																																																																											
RAIL										52F78																																																																																																																																	
BAL. CLEAN										79E																																																																																																																																	



GRINDING	98	002
SURFACING	94	
TIES	94	
UNDERCUTTING	87	
RAIL	40F83✓	
BAL CLEAN	82	
TONNAGE(MGT)	14 0	
TY SPEED	50	

GRINDING	98	001
SURFACING	96	
TIES	91	
UNDERCUTTING	87	
RAIL	40F83✓	
BAL CLEAN	96	
TONNAGE(MGT)	27 5	
TY SPEED	50	

FIBER OPTICS



07

[illegible]

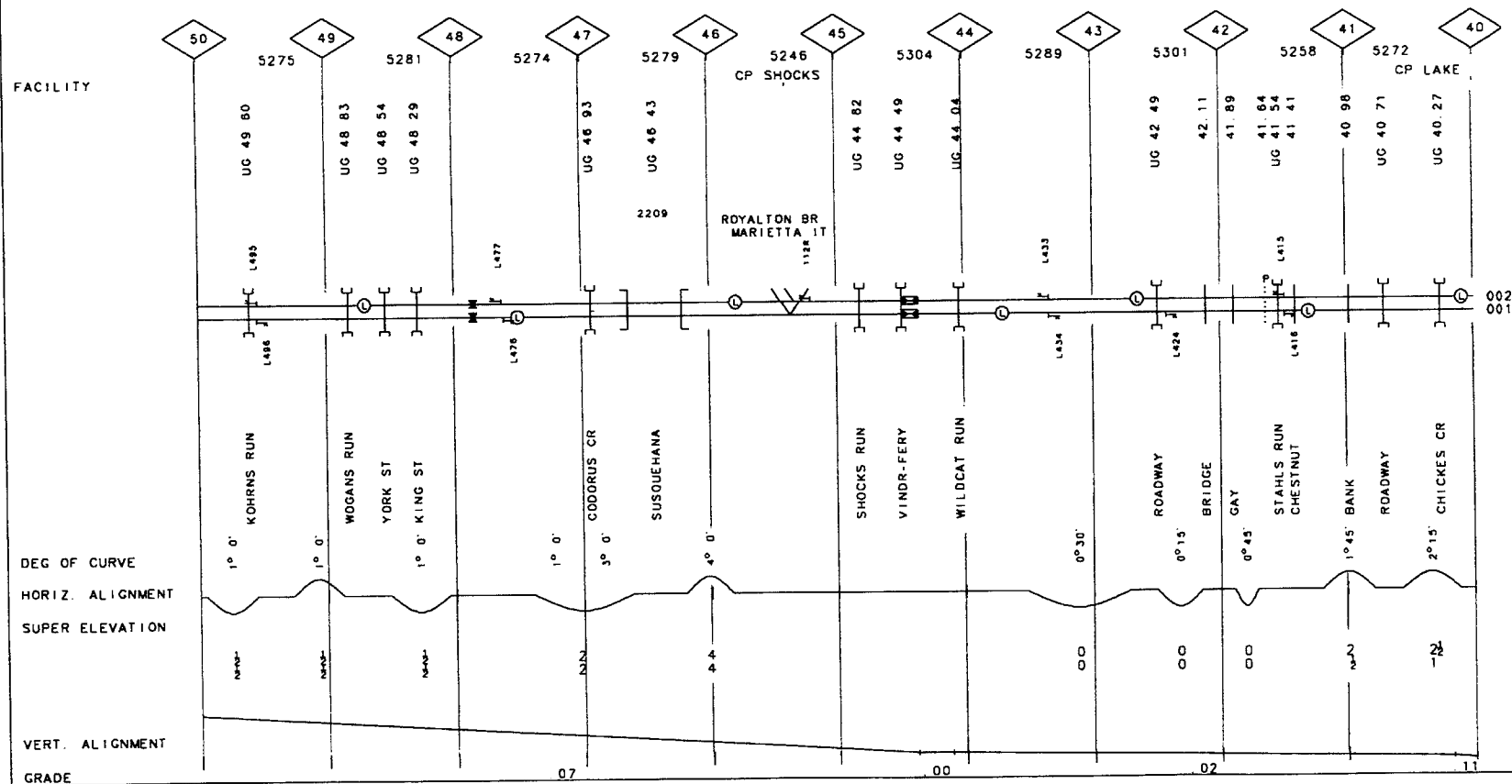
FIBER OPTICS

VALUATION
TOWN

SAGINAW

SHOCKS^{V7007}

MARIETTA



[illegible]

GRINDING			
SURFACING		92	
TIES	92		76
UNDERCUTTING			
RAIL	140F81	30C46	
BAL CLEAN		91	
TONNAGE(MGT)	0 3		
TY SPEED		10	

[illegible]

002

MCS

001

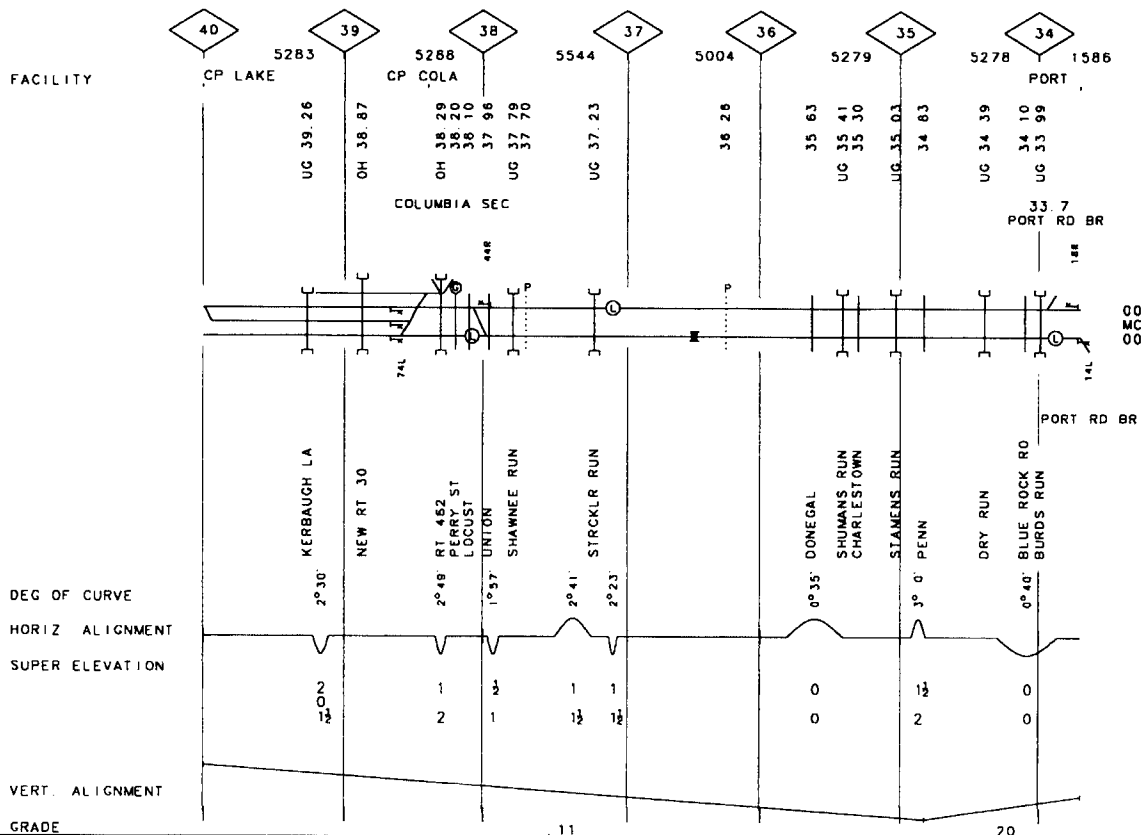
FIBER OPTICS

VALUATION
TOWN

COL UMB I A

V7007

WASHINGTON BORO

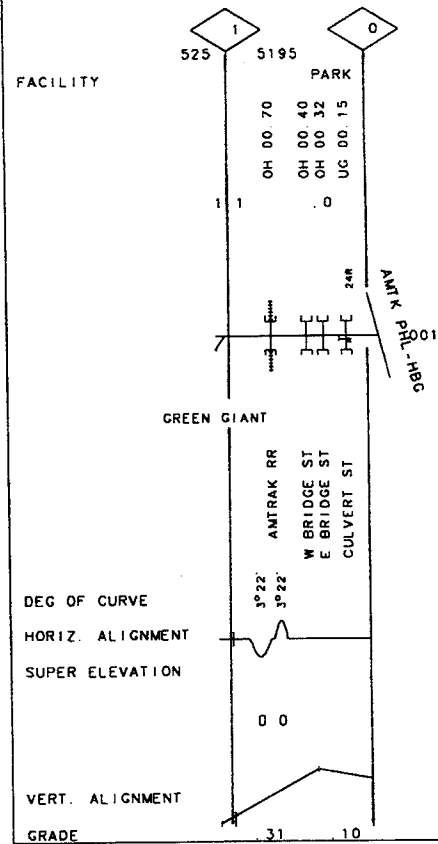


GRINDING	85	
SURFACING	87	
TIES	84	
UNDERCUTTING		
RAIL	32-79	
BAL CLEAN	82	
TONNAGE (MGT)		
T T SPEED	10	130

FIBER OPTICS

VALUATION
TOWN

V7007
PARKE SBURG



GRINDING	
SURFACING	
TIES	
UNDERCUTTING	
RAIL	
RAIL CLEAN	
TONNAGE(MGT)	
TT SPEED	15

007

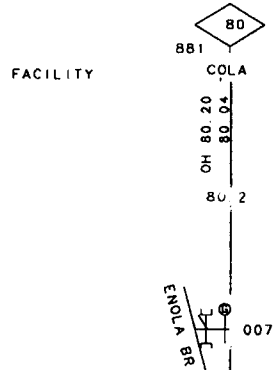
FIBER OPTICS

VALUATION

TOWN

V7004

COLUMBIA



DEG OF CURVE

HORIZ ALIGNMENT

SUPER ELEVATION

VERT. ALIGNMENT

GRADE

GRINDING	88
SURFACING	87C
TIES	87
UNDERCUTTING	
RAIL	27F87 30C29
BAL. CLEAN	648
TONNAGE(MGT)	1.9
T T SPEED	10

2 IT

GRINDING	88
SURFACING	87C
TIES	87
UNDERCUTTING	
RAIL	27F87 30C29
BAL. CLEAN	648
TONNAGE(MGT)	5.1
T T SPEED	10

1 IT

FIBER OPTICS

VALUATION
TOWNV7004
LANCASTER

FACILITY

70

69

5455

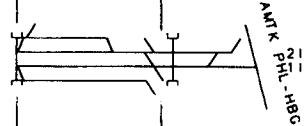
3168

DILLERVILLE YARD CORK

UC 70.00

OH 69.44

68.4



DONNELLY

LR38040

DEG OF CURVE

HORIZ ALIGNMENT

SUPER ELEVATION

VERT ALIGNMENT

GRADE

0.3

GRINDING	
SURFACING	93
TIES	93
UNDERCUTTING	
RAIL	
BAL. CLEAN	
TONNAGE (MGT)	0.2
T.T. SPEED	10

007

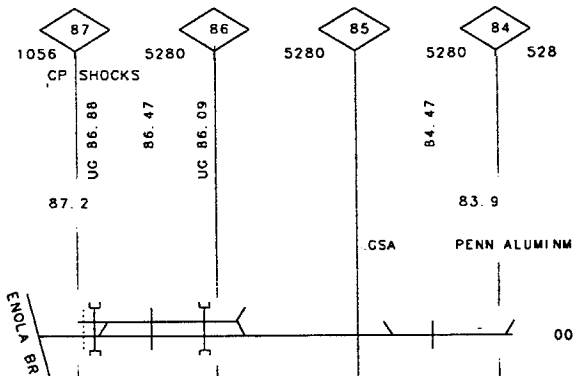
FIBER OPTICS

VALUATION
TOWN

V7007/V7004
SHOCKS MILLS

MARIETTA

FACILITY



007

DEG OF CURVE

HORIZ. ALIGNMENT

SUPER ELEVATION

VERT. ALIGNMENT

GRADE

.08

.17

.41

294

MD

80.34

MP 80.00 - MP

REV. 01/01/99

10-1331 WILLIAMSPORT I.T.

GRINDING	
SURFACING	
TIES	
UNDERCUTTING	
RAIL	
BAL. CLEAN	
TONNAGE (MGY)	
TY SPEED	10

007

FIBER OPTICS

VALUATION V7055
TOWN

FACILITY

1797

80.3

007

DEG OF CURVE

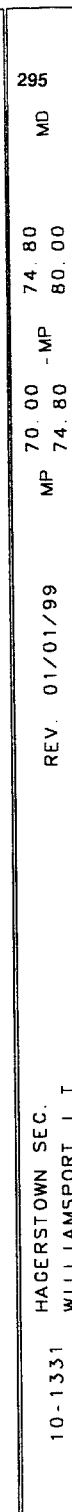
HORIZ ALIGNMENT

SUPER ELEVATION

VERT. ALIGNMENT

GRADE

45

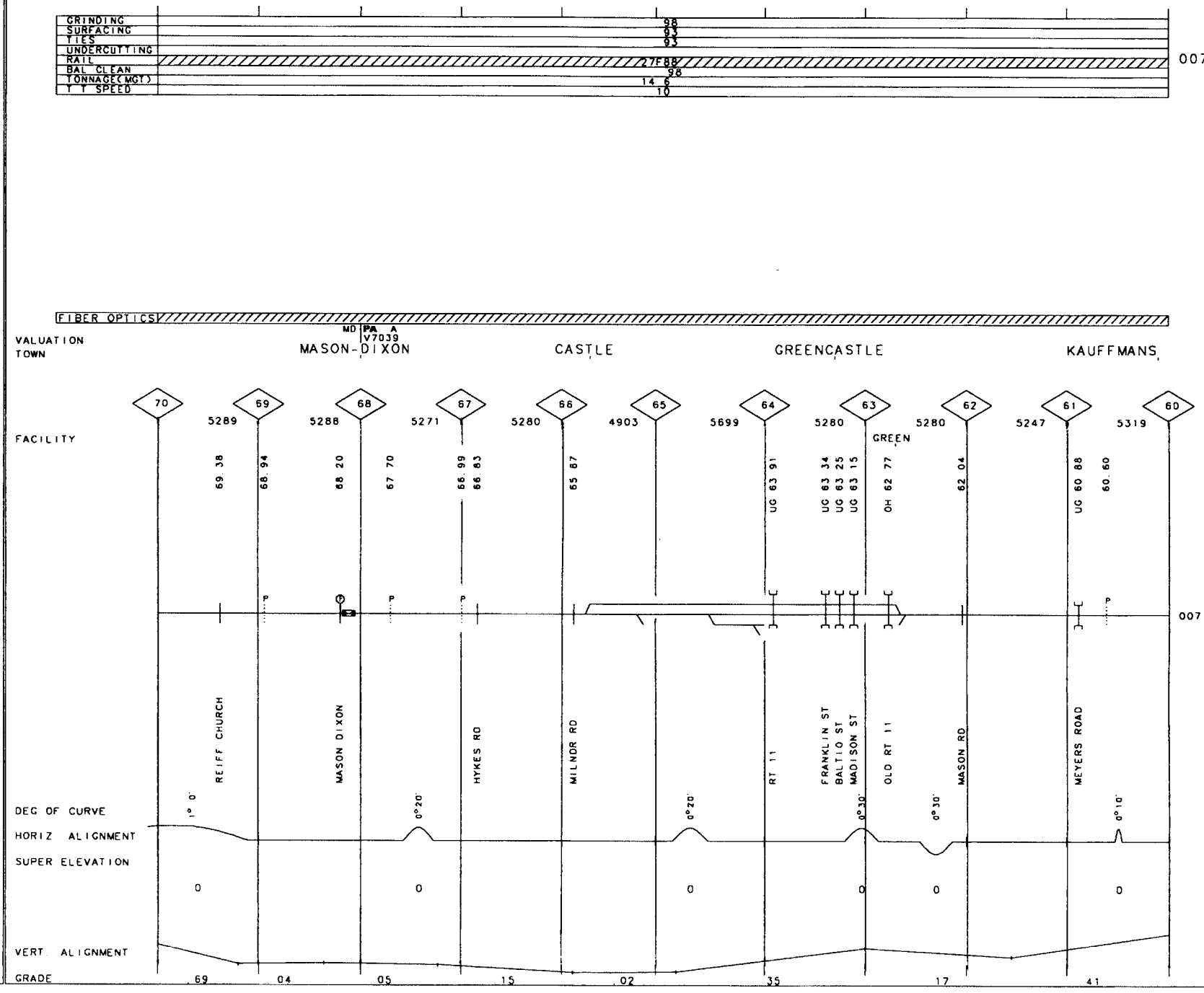
[illegible]

10-1331 HAGERSTOWN SEC.
HAGERSTOWN SEC.

REV. 01/01/99

MP 68.00 -MP 68.00
PA/ MD 68.00 70.00

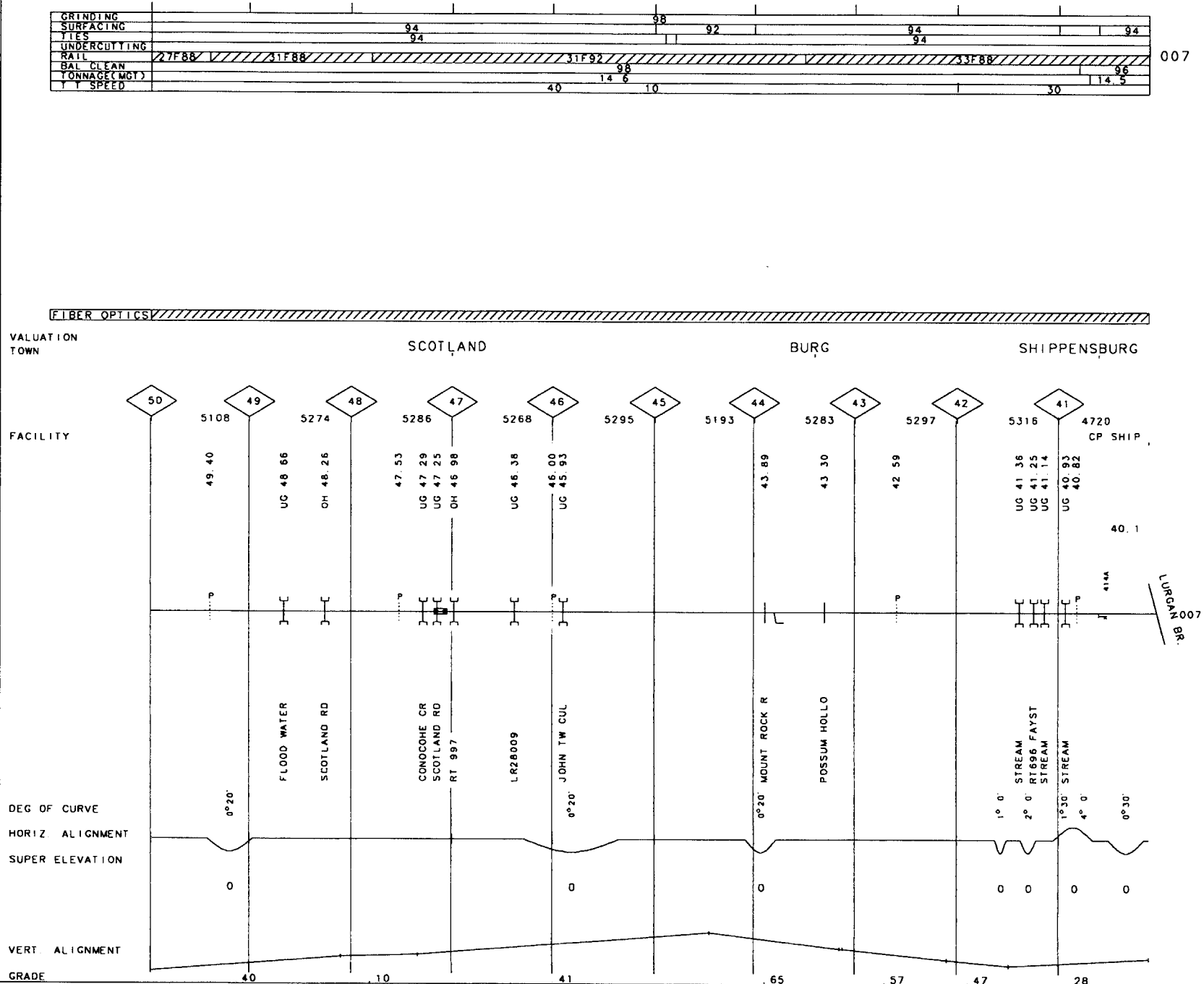
296



GRINDING	88
SURFACING	83
TICS	93
UNDERCUTTING	2788
RAIL	98
BAL CLEAN	14
TONNAGE (MGT)	6
T SPEED	10

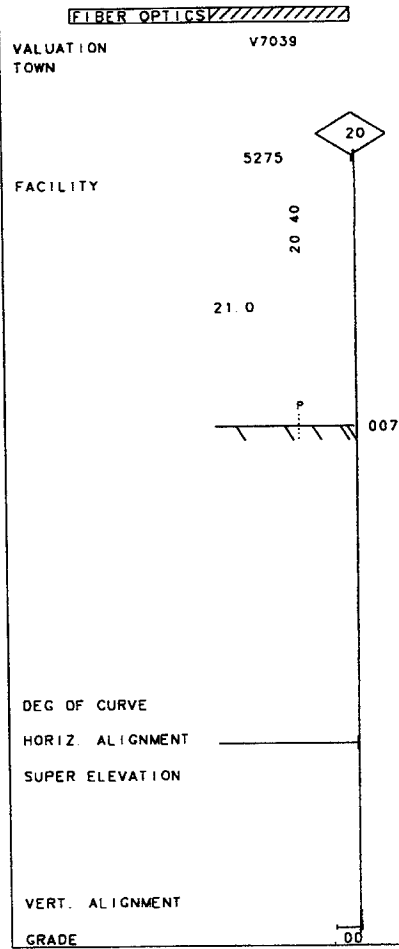
007

007



GRINDING	
SURFACING	70E
YES	70 I
UNDERCUTTING	
RAIL	00C61
BAL. CLEAN	
TONNAGE(MGT)	
T T SPEED	10

007



[illegible]

007

FIBER OPTICS

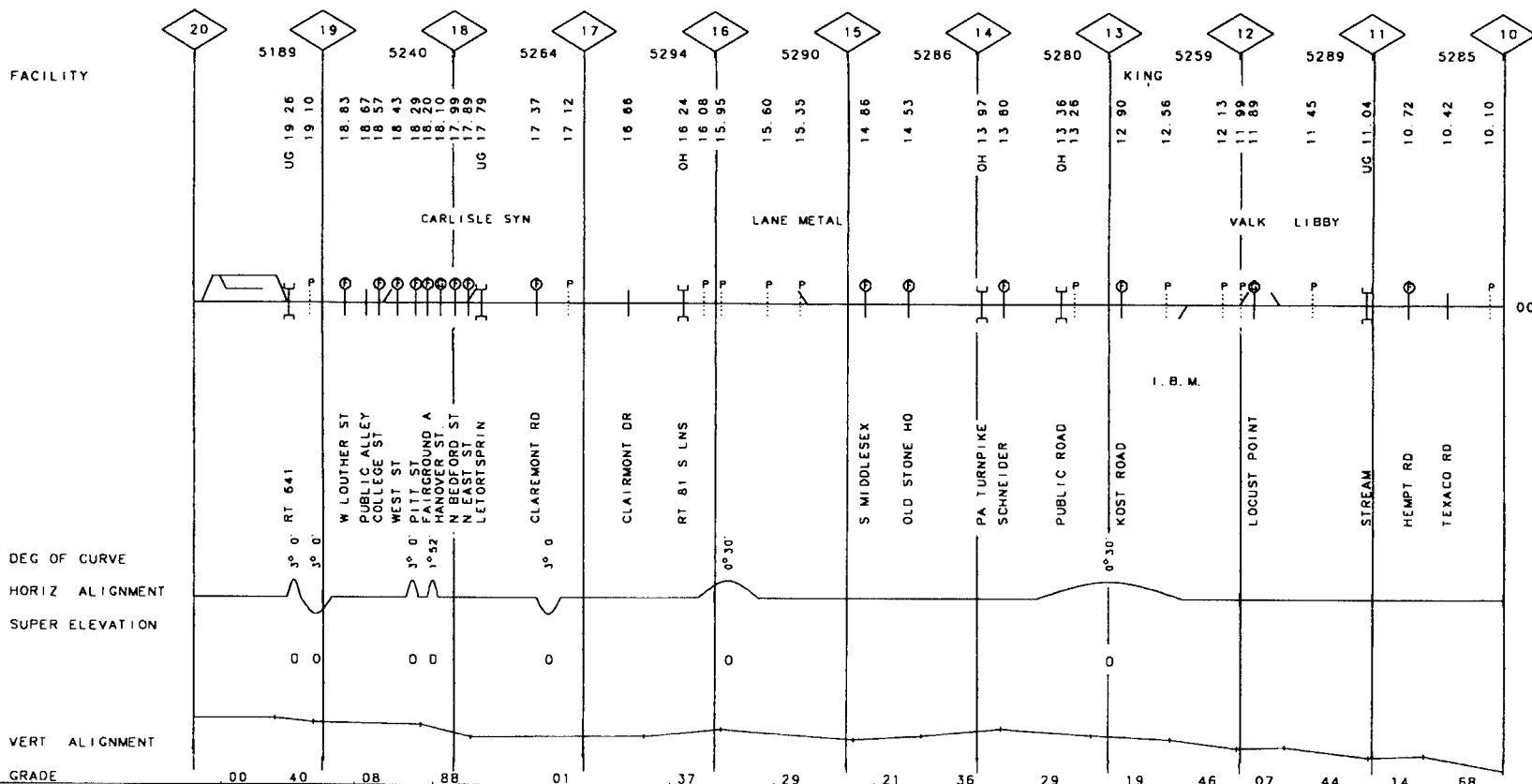
VALUATION
TOWN

CARLISLE

WATTS

V7039
MIDDLESEX

NEW KINGSTON

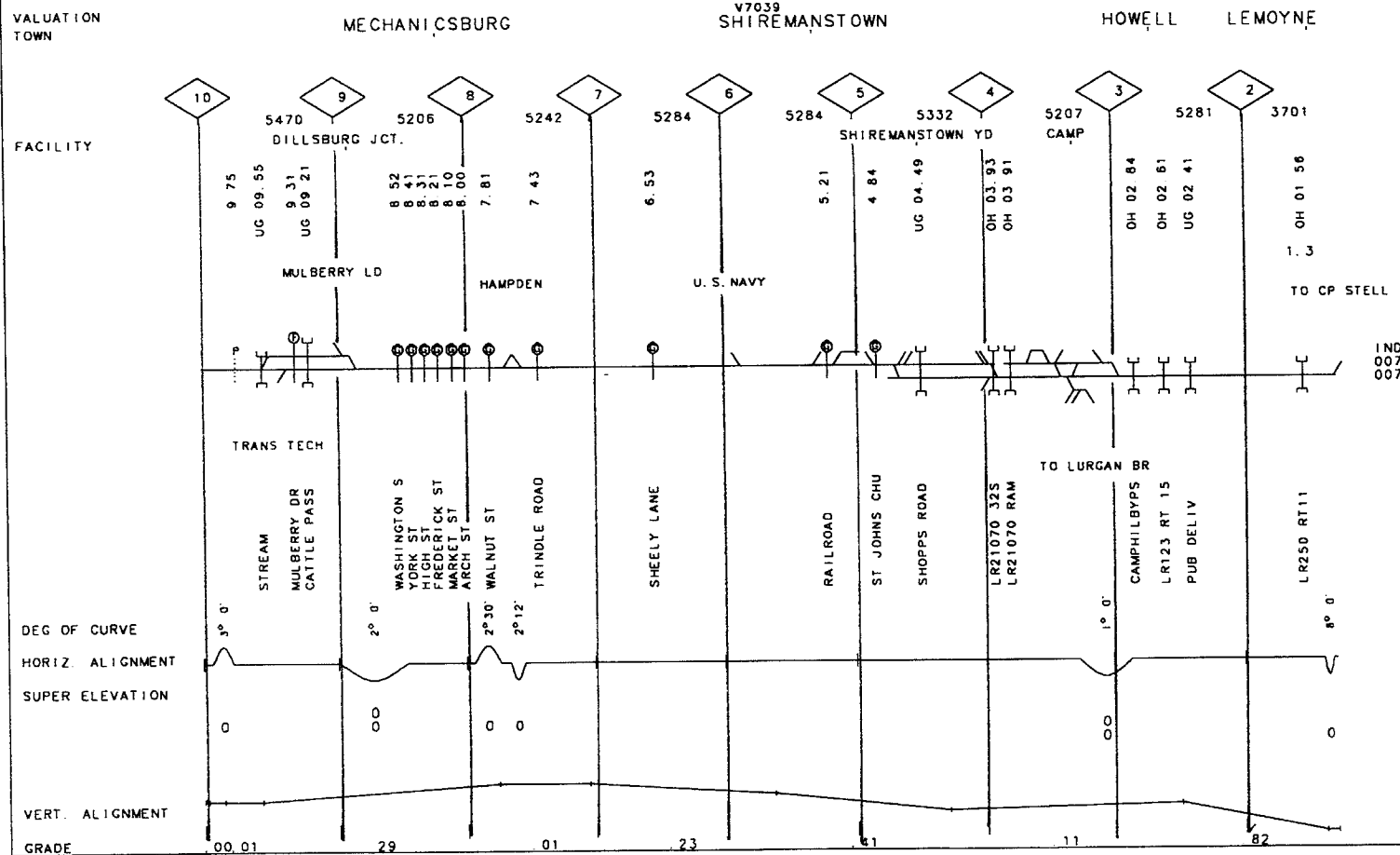


GRINDING	
SURFACING	
TIES	
UNDERCUTTING	
RAIL	
RAIL CLEAN	
TONNAGE (MGT)	0.1
TY SPEED	10

GRINDING	007					IND	IND	IND
SURFACING	80E				92			71E
TIES	96				91			71
UNDERCUTTING								
RAIL	00-13							
RAIL CLEAN								
TONNAGE (MGT)					0.1			0.1
TY SPEED				10				10

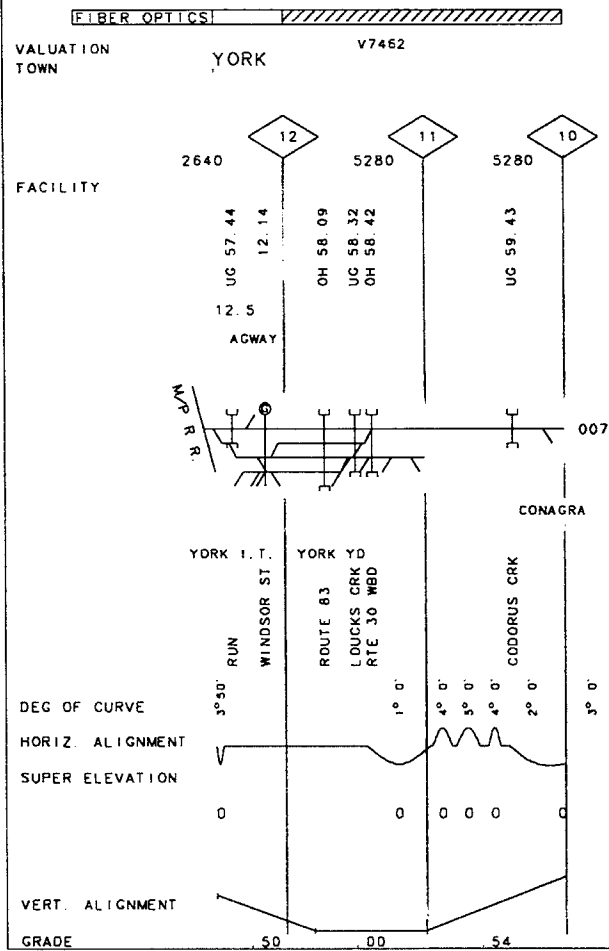
GRINDING						89
SURFACING						89
TIES						
UNDERCUTTING						
RAIL	00-17			00-08		
RAIL CLEAN						
TONNAGE (MGT)	1.2			1.1		
TY SPEED				10		

FIBER OPTICS



GRINDING		88
SURFACING	87C	
YES	64	
UNDERCUTTING		
RAIL	27F87	
BAL CLEAN		
TONNAGE(MGT)		
T T SPEED	15	

007



[illegible]

007

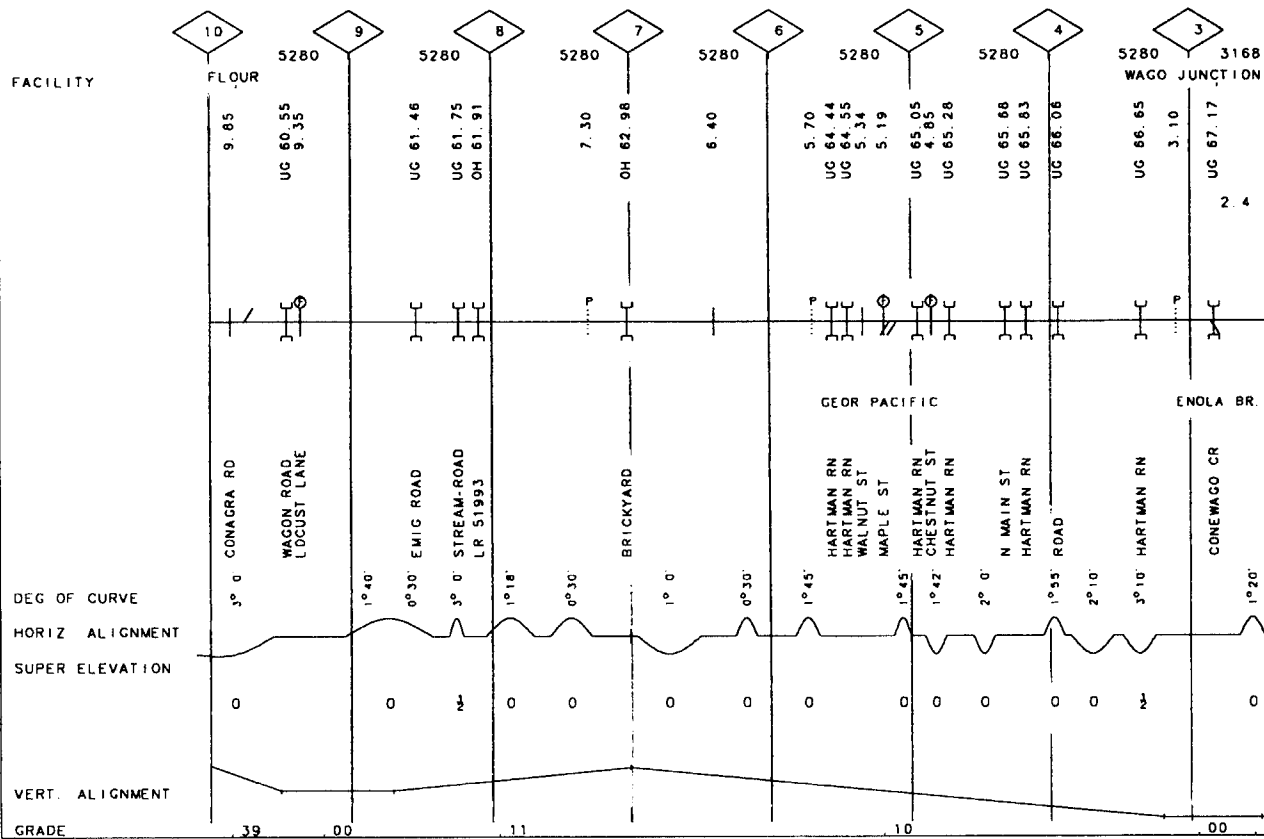
FIBER OPTICS

VALUATION
TOWN

EMIGSVILLE

V7462

MOUNT, WOLF



007

[illegible]

007

FIBER OPTICS

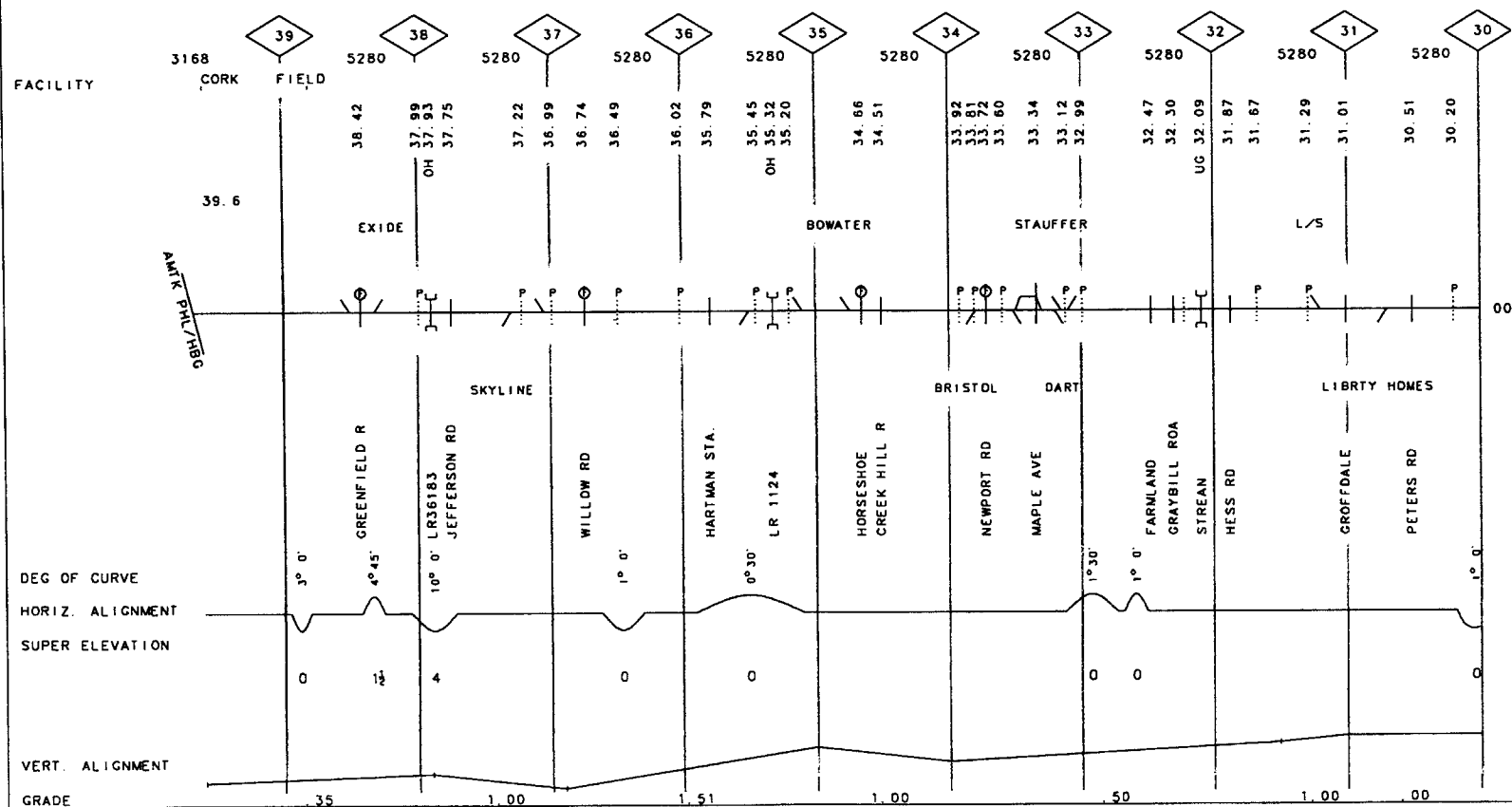
VALUATION
TOWN

HARTMAN

V7007

LEOLA BAREVILLE

GROFFDALE



10-1333 NEW HOLLAND SEC.

REV. 01/01/98

MP 30.00 -MP 39.60

305
PA

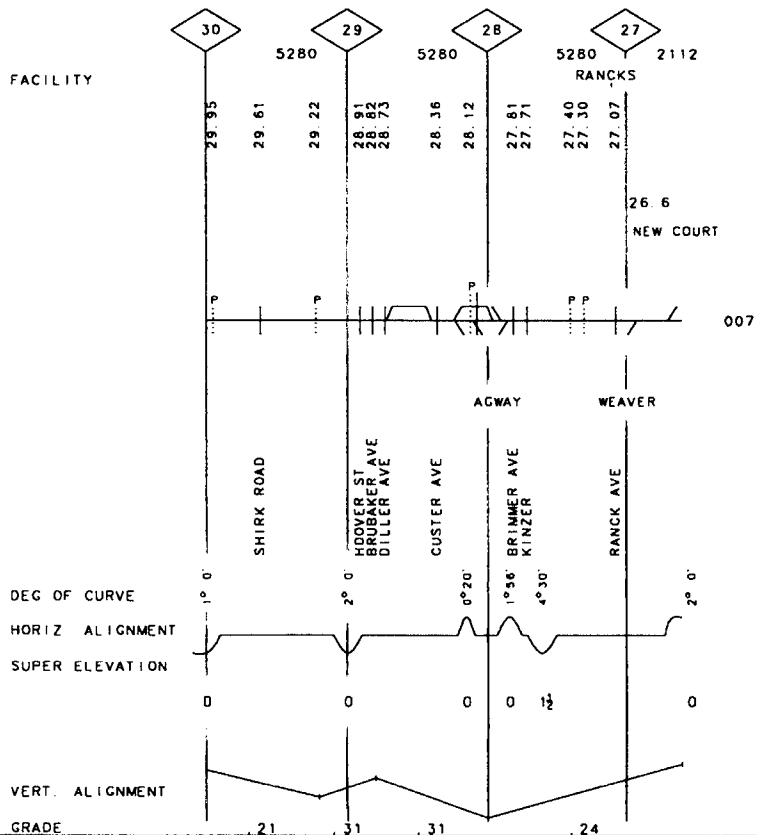
GRINDING		88	
SURFACING	97		97
TIES	87		
UNDERCUTTING			
RAIL	30F8V		
BAL. CLEAN			
TONNAGE (MGT)			
T. T. SPEED	30		10

007

FIBER OPTICS

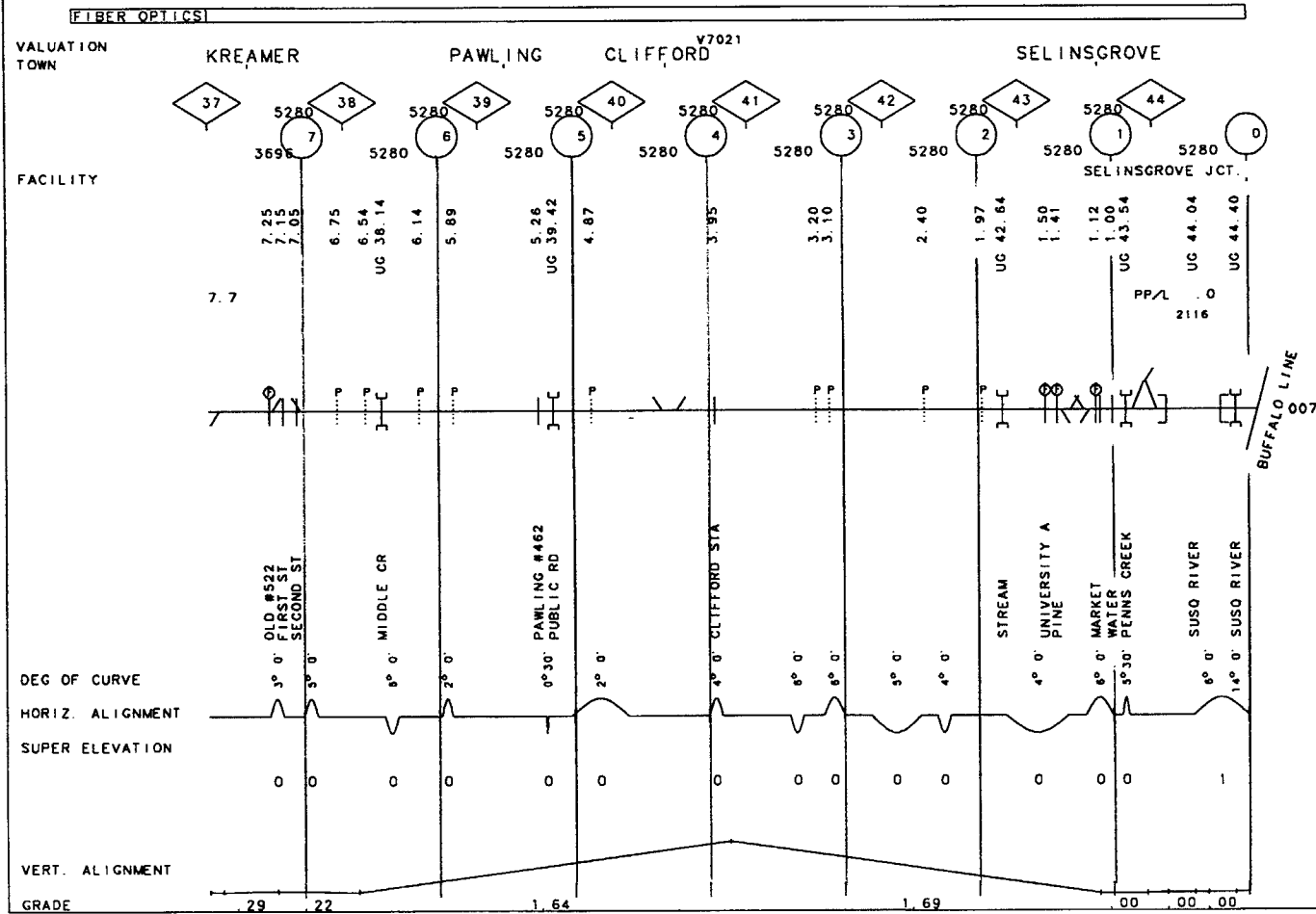
VALUATION
TOWN

V7007
NEW HOLLAND



GRINDING		83	
SURFACING	80F	87	
TIES		80	
UNDERCUTTING			
RAIL	52F	27F80	52F
RAIL CLEAN			
TONNAGE (MGT)		0 1	1 2
T T SPEED		15	

007



307

PA

7.70

-MP

MP

00

REV. 01/01/98

007

007

007

007

007

007

007

007

007

007

007

007

007

007

007

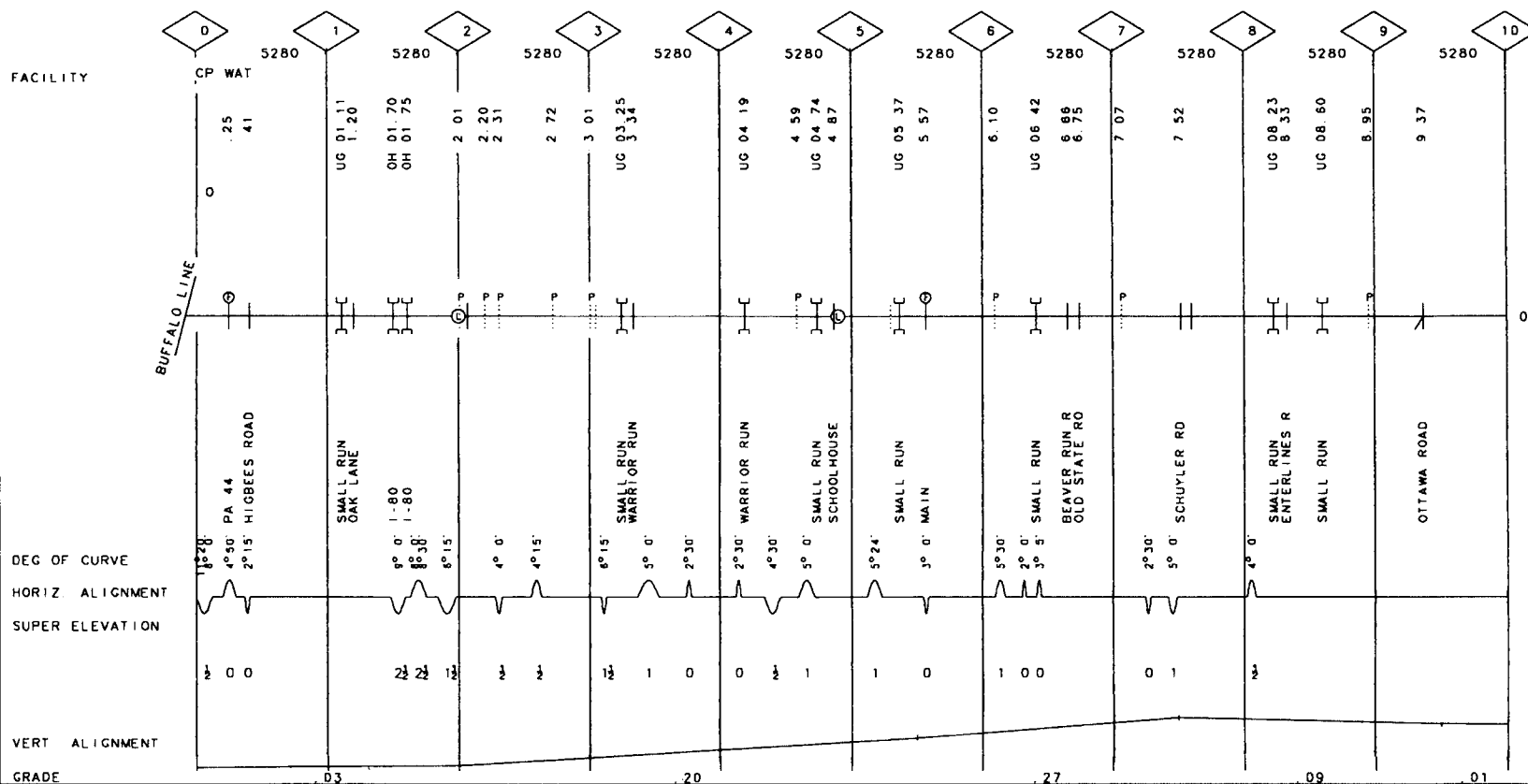
007

10-1346 SEL INSGROVE I.T.

007

V7038

OTTAWA



GRINDING	98				
SURFACING		95		90	84
TIES	95			74	
UNDERCUTTING					
RAIL	07F71V		00F22	00F24	00F25
BAL. CLEAN					
TONNAGE(MGT)	5		4		0
T. SPEED	25			10	0

007

FIBER OPTICS

VALUATION
TOWN

V7038
STRAWBERRY RIDGE

DERRY

FACILITY

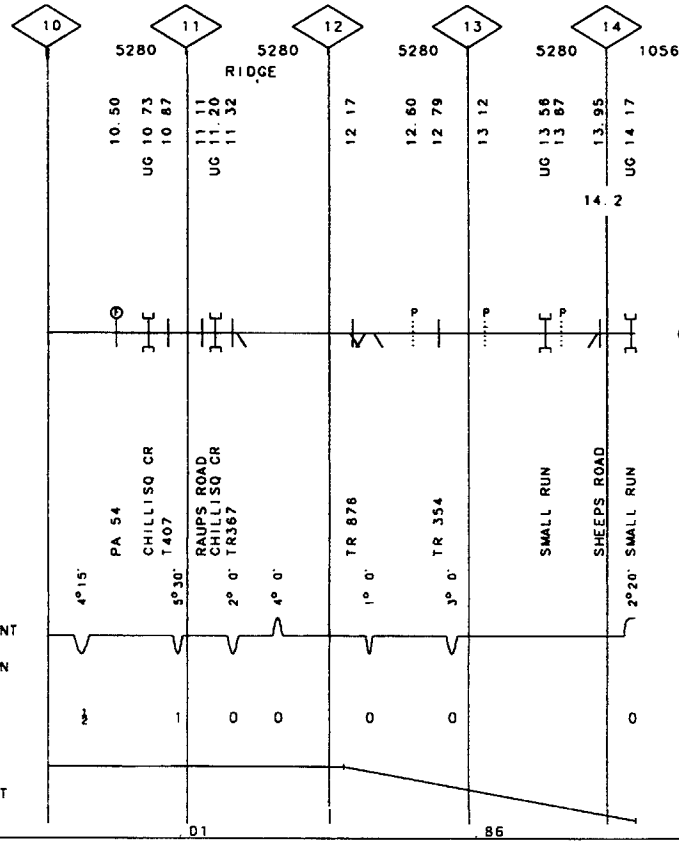
DEG OF CURVE

HORIZ. ALIGNMENT

SUPER ELEVATION

VERT. ALIGNMENT

GRADE



007

GRINDING					
SURFACING	92		86	95	
TIES					
UNDERCUTTING					
RAIL	30F69	1/31F69	30F95	1/31F95	1/31F95
BAL. CLEAN					
TONNAGE(MGT)	3.6		12.2	11	11.7
T.T. SPEED		15			

002

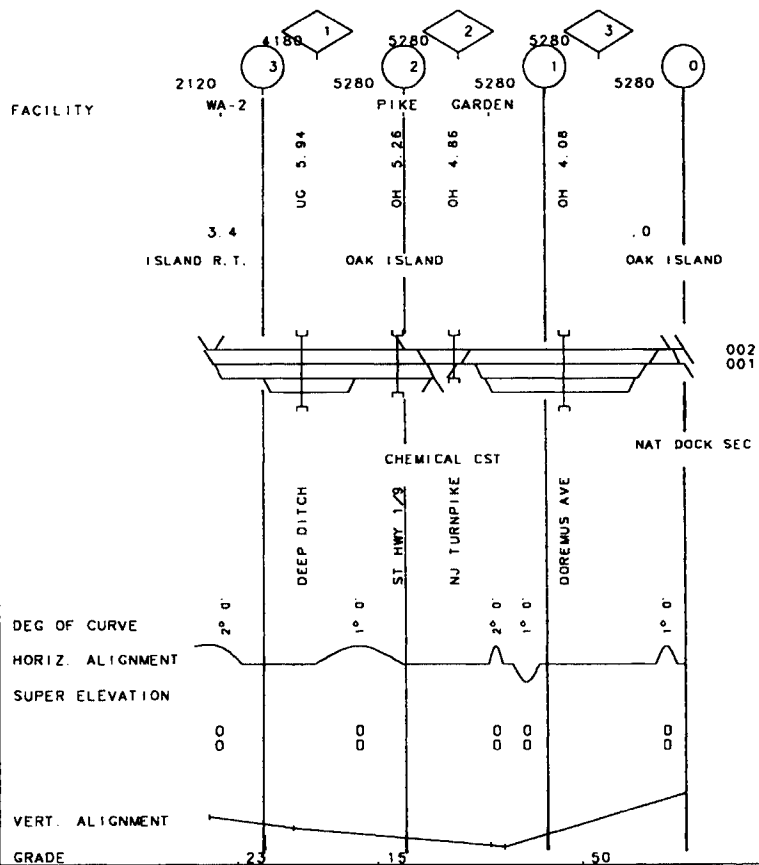
GRINDING	87				
SURFACING	87		95	89	95
TIES			86		
UNDERCUTTING					
RAIL	30-42	152-53	30F95	1/31F95	1/31F95
BAL. CLEAN					
TONNAGE(MGT)	3.6		12.2	11	11.7
T.T. SPEED		10			

001

FIBER OPTICS

VALUATION V7377
TOWN

UPPER BAY

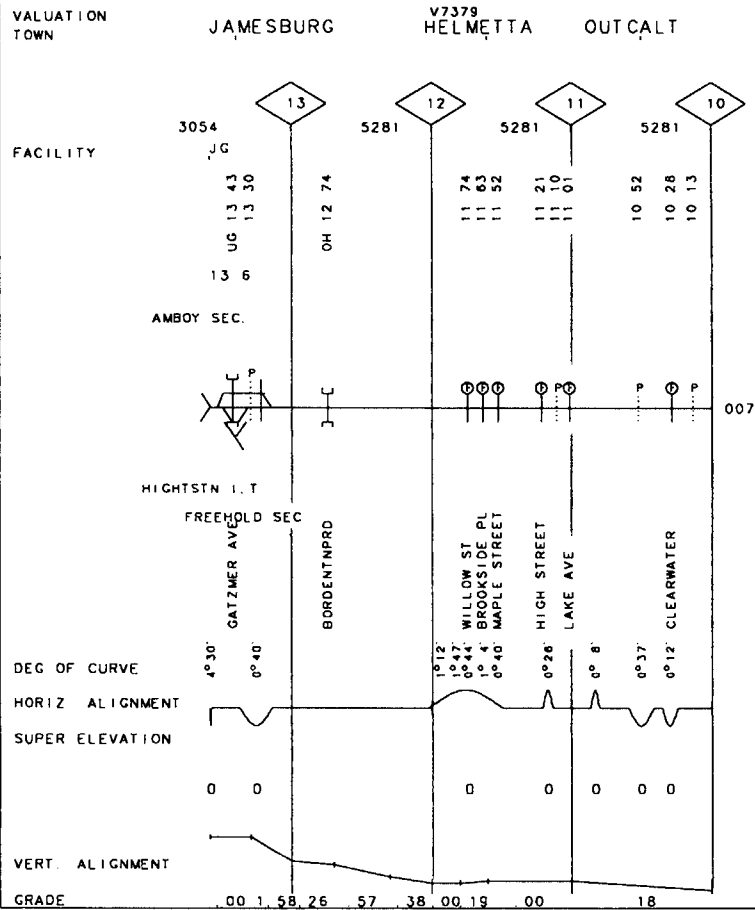


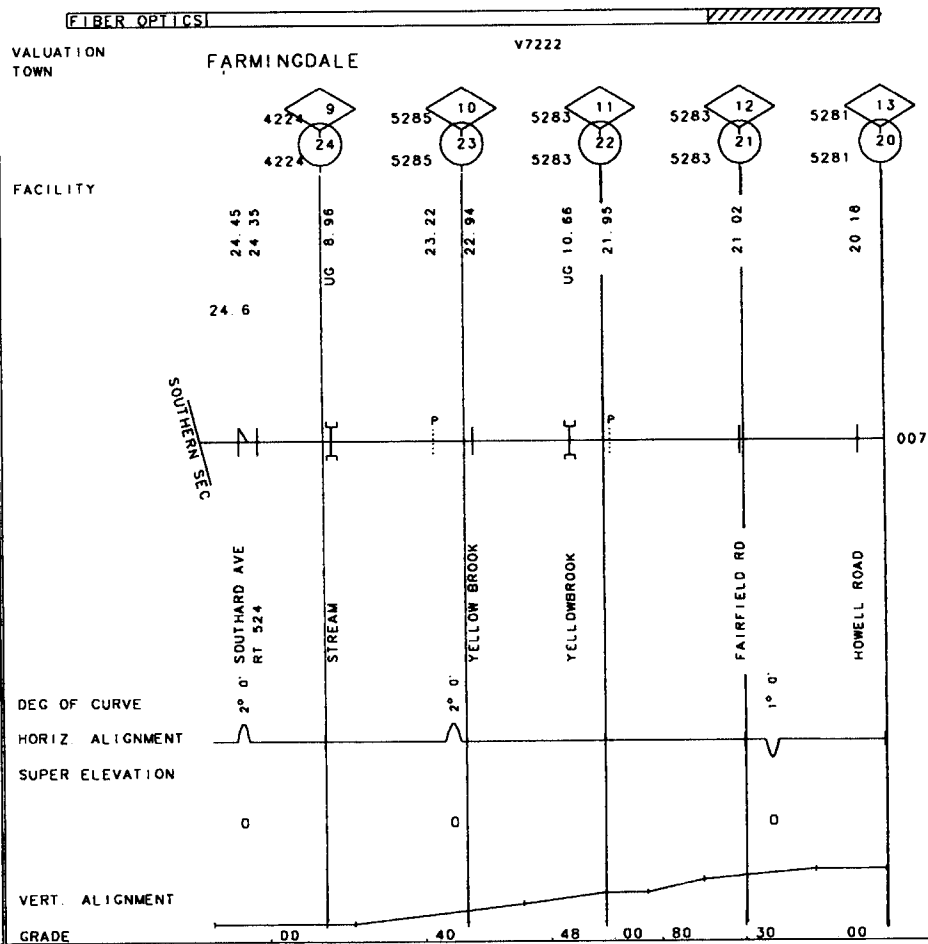
007

GRINDING			
SURFACING	86	86	92
TIES			
UNDERCUTTING			
RAIL	52-47		52-48
BAL. CLEAN		92	
TONNAGE (MGY)		0.4	
TY SPEED	101	25	

007

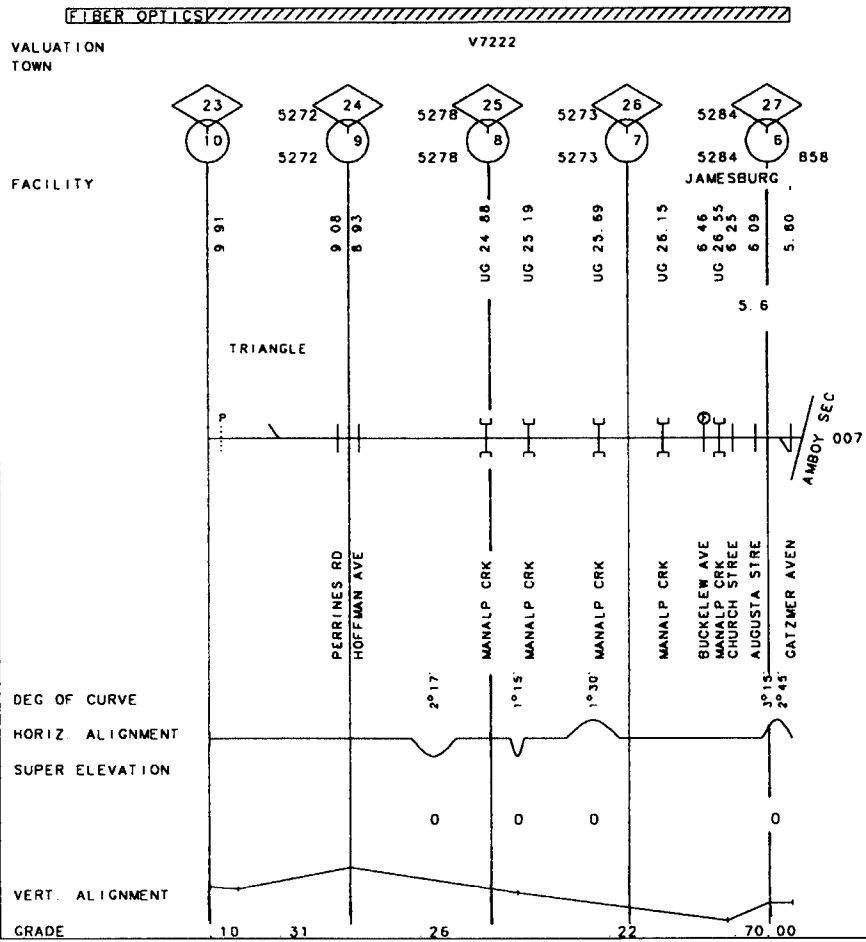
FIBER OPTICS



007

GRINDING									
SURFACING	89		88					89	
TIES				88					
UNDERCUTTING									
RAIL CLEAN	30-20								00-25
TONNAGE(MGT)									
T Y SPEED			25						10

007



GRINDING	
SURFACING	89
TIES	88
UNDERCUTTING	
RAIL	05
RAIL CLEAN	
TONNAGE (WGT)	
T.T. SPEED	10

007

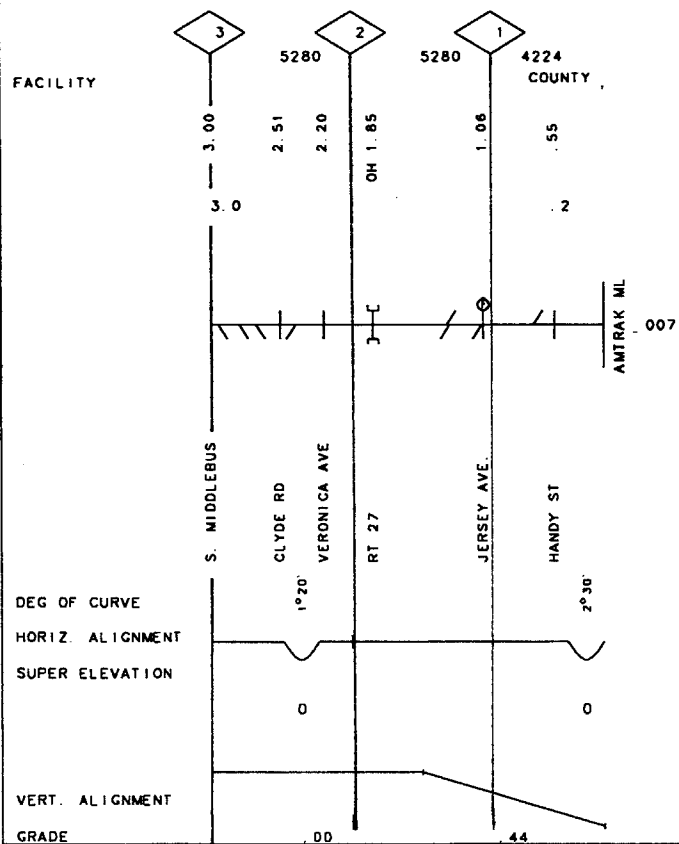
FIBER OPTICS

VALUATION
TOWN

MIDDLEBUSH

V7377

NEW BRUNSWICK



GRINDING	
SURFACING	
TIES	
UNDERCUTTING	
RAIL	85.09
RAIL CLEAN	
TONNAGE(MGT)	
TY SPEED	10

007

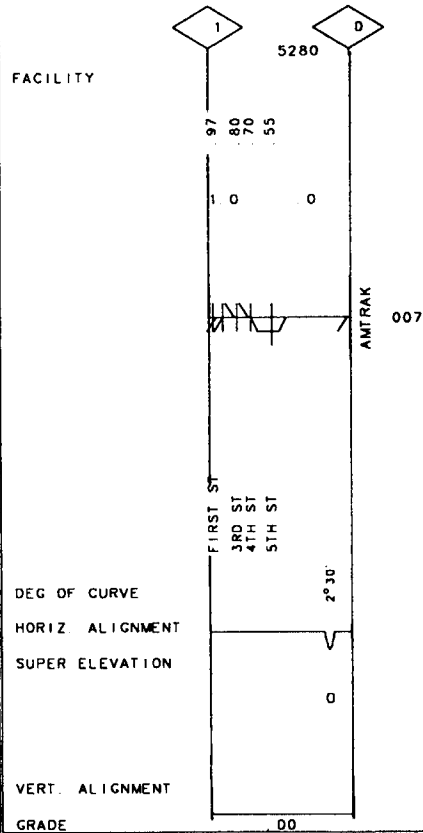
FIBER OPTICS

VALUATION

TOWN

V7377

KEARNY



GRINDING	
SURFACING	
TIES	
UNDERCUTTING	
RAIL	85-15
RAIL CLEAN	
TONNAGE(MGT)	
TY SPEED	10

007

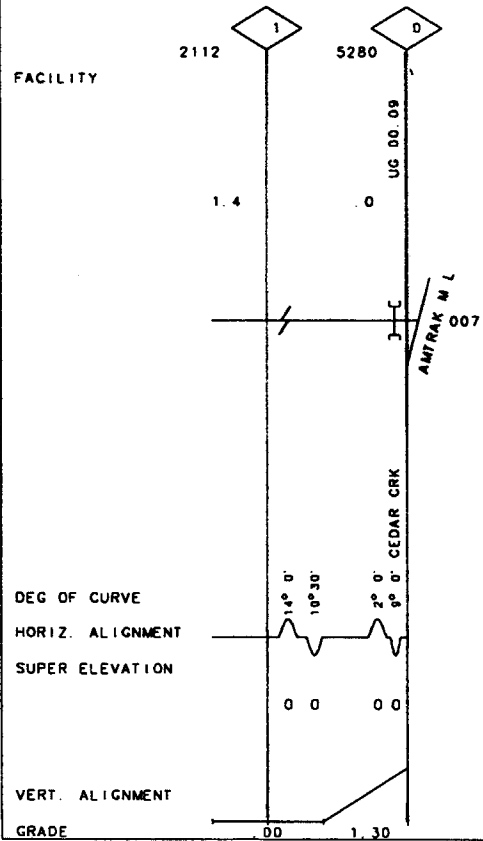
ABANDONED

FIBER OPTICS

VALUATION
TOWN

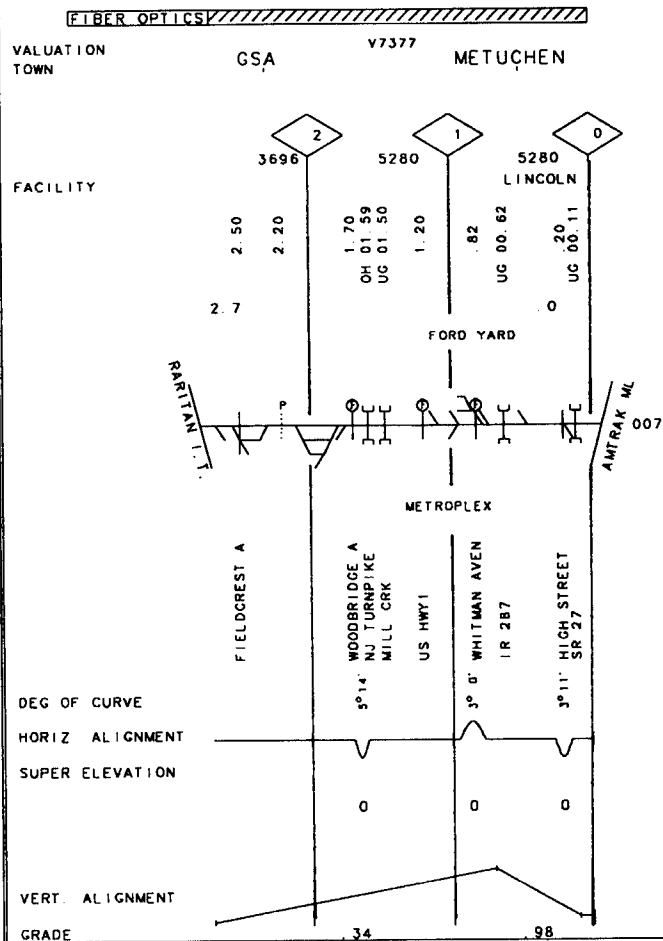
V7382

FACILITY



GRINDING			
SURFACING		95	
YES	91		
UNDERCUTTING			
RAIL	32F89		
BAL CLEAN			
TONNAGE (MGY)		0.5	
TY SPEED		10	

007



GRINDING	
SURFACING	80%
YES	80
UNDERCUTTING	
RAIL	05F80
BAL. CLEAN	
TONNAGE (MGT)	
T. SPEED	10

001

FIBER OPTICS

VALUATION
TOWN

V7375

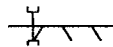
FACILITY

4752
MEADOWS YARD

1.19

UG

9 0



001

ST HWY RT25

DEG OF CURVE

1° 0' 18° 40' 18° 40'

HORIZ. ALIGNMENT

SUPER ELEVATION

0 0 0

VERT. ALIGNMENT

GRADE

3.59 2.50

321

NJ

90

-MP

MP 00

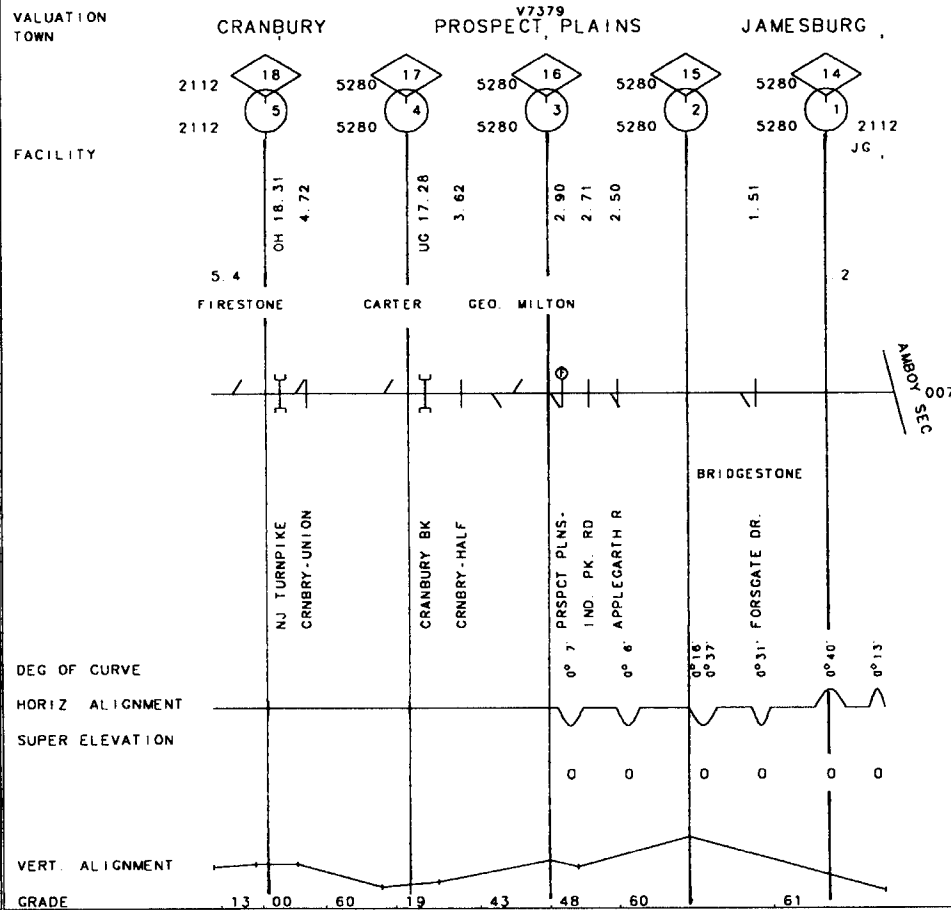
REV. 01/01/97

10-1434 MEADOWS I.T. #1

GRINDING					
SURFACING	88		88		88
TIES			88		
UNDERCUTTING					
RAIL	100-14	00-37		00-37	
RAIL CLEAN					
TONNAGE(MGT)			0 1		
T T SPEED		10			

007

FIBER OPTICS



GRINDING	
SURFACING	
TIES	
UNDERCUTTING	
RAIL	00-04
RAIL CLEAN	
TONNAGE (MGT)	
T T SPEED	10

007

FIBER OPTICS

VALUATION
TOWN

V7382
HARRISON

FACILITY

3168
ESSEX STREET YAR

.09
6.0

CENTER ST 1
007

SUSSEX ST.

DEG OF CURVE
HORIZ. ALIGNMENT
SUPER ELEVATION

3° 0'
18° 0'
0 0

VERT. ALIGNMENT

GRADE

.00

323

NJ

60

- MP

MP

00

REV. 01/01/97

10-1438 HARRISON E. NEWARK CONN

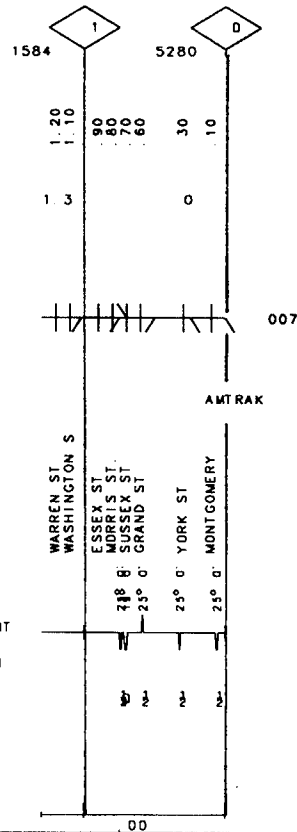
GRINDING	
SURFACING	
TIES	
UNDERCUTTING	
RAIL	00-
BAL. CLEAN	
TONNAGE (MGT)	
T T SPEED	10

007

FIBER OPTICS

VALUATION
TOWNV7375
JERSEY CITY

FACILITY



GRINDING	
SURFACING	
TIES	87
UNDERCUTTING	
RAIL	
BAL. CLEAN	
TONNAGE (MGT)	
T. SPEED	10

007

FIBER OPTICS

VALUATION V7379
TOWN

FACILITY

4752

.80
.65

.9 .0

⊕

WALNUT ST
PINE ST.

11°30'

0 0

DEG OF CURVE

HORIZ. ALIGNMENT

SUPER ELEVATION

VERT. ALIGNMENT

GRADE

.00

BORDENTWN SE
007

325

NJ

90

-MP

MP

00

REV. 01/01/97

10-1466 FLORENCE I.T.

GRINDING	
SURFACING	
TIES	
UNDERCUTTING	
RAIL	
RAIL CLEAN	
TONNAGE (MGT)	0 4
T Y SPEED	10

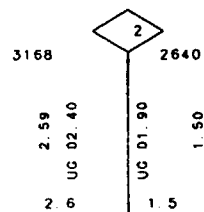
007

FIBER OPTICS

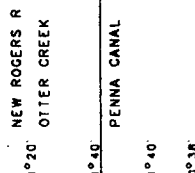
VALUATION
TOWN

V7777

FACILITY



007



DEG OF CURVE

HORIZ ALIGNMENT

SUPER ELEVATION

0 0

VERT. ALIGNMENT

GRADE

.00

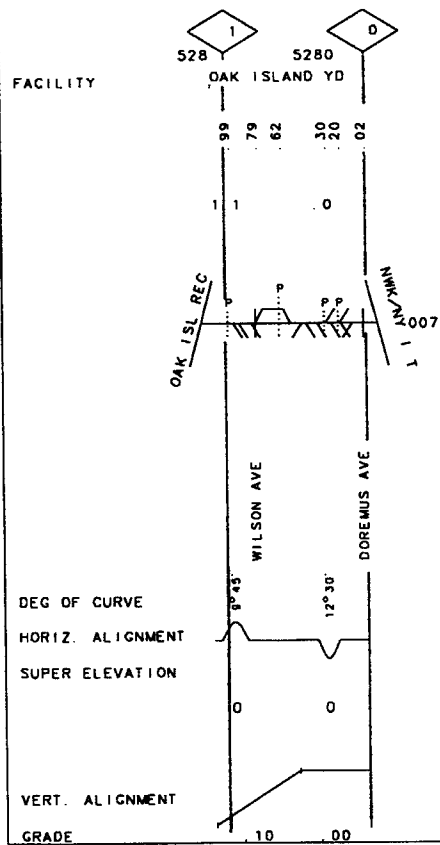
GRINDING	
SURFACING	89
TIES	88
UNDERCUTTING	///
RAIL	V
RAIL CLEAN	
TONNAGE (MGT)	
T T SPEED	10

007

FIBER OPTICS

VALUATION
TOWN

V8253

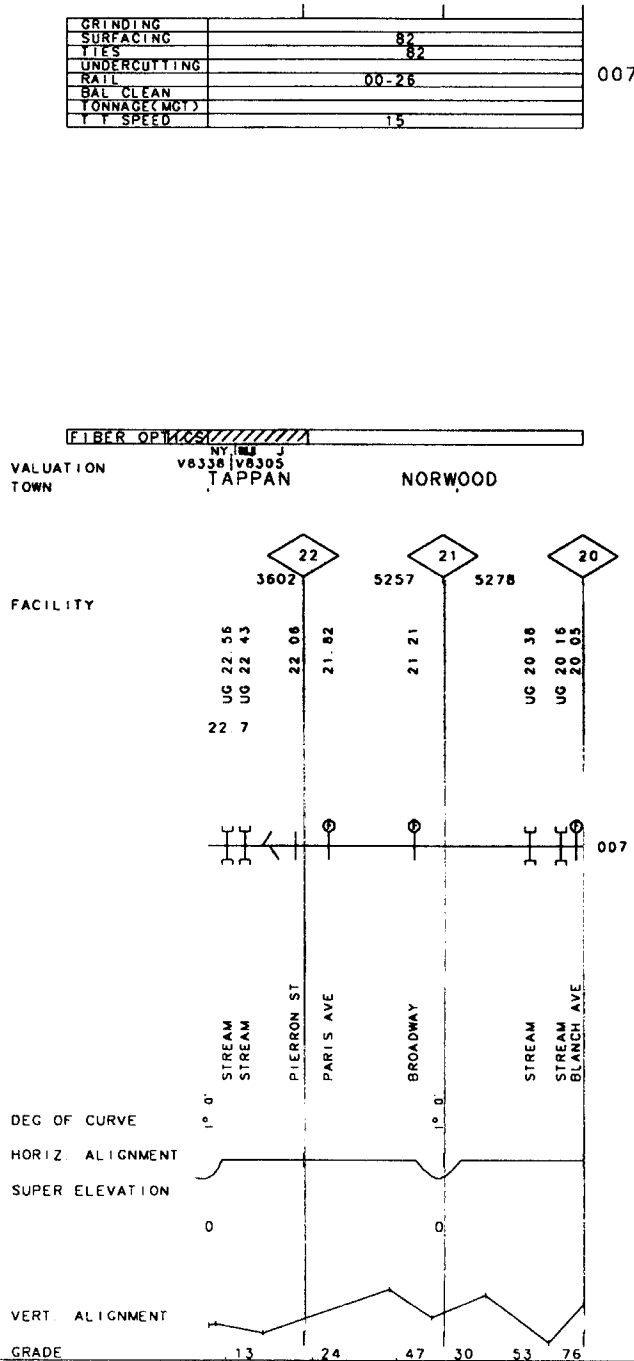


10-6161
NORTHERN R.T.
NORTHERN R.T.

REV. 01/01/99

MP 20.00 -MP 22.50
MP 22.50 22.70
NJ/ NY

328



007

10-6161	NORTHERN R. T.	REV. 01/01/99	MP 2.40	-MP	10.00	NJ
---------	----------------	---------------	---------	-----	-------	----

GRINDING		
SURFACING	82	
TIES	82	
UNDERCUTTING		
RAIL	00-21	100F34
BAL CLEAN		
TONNAGE (MGT)		
T T SPEED	10	

[illegible]

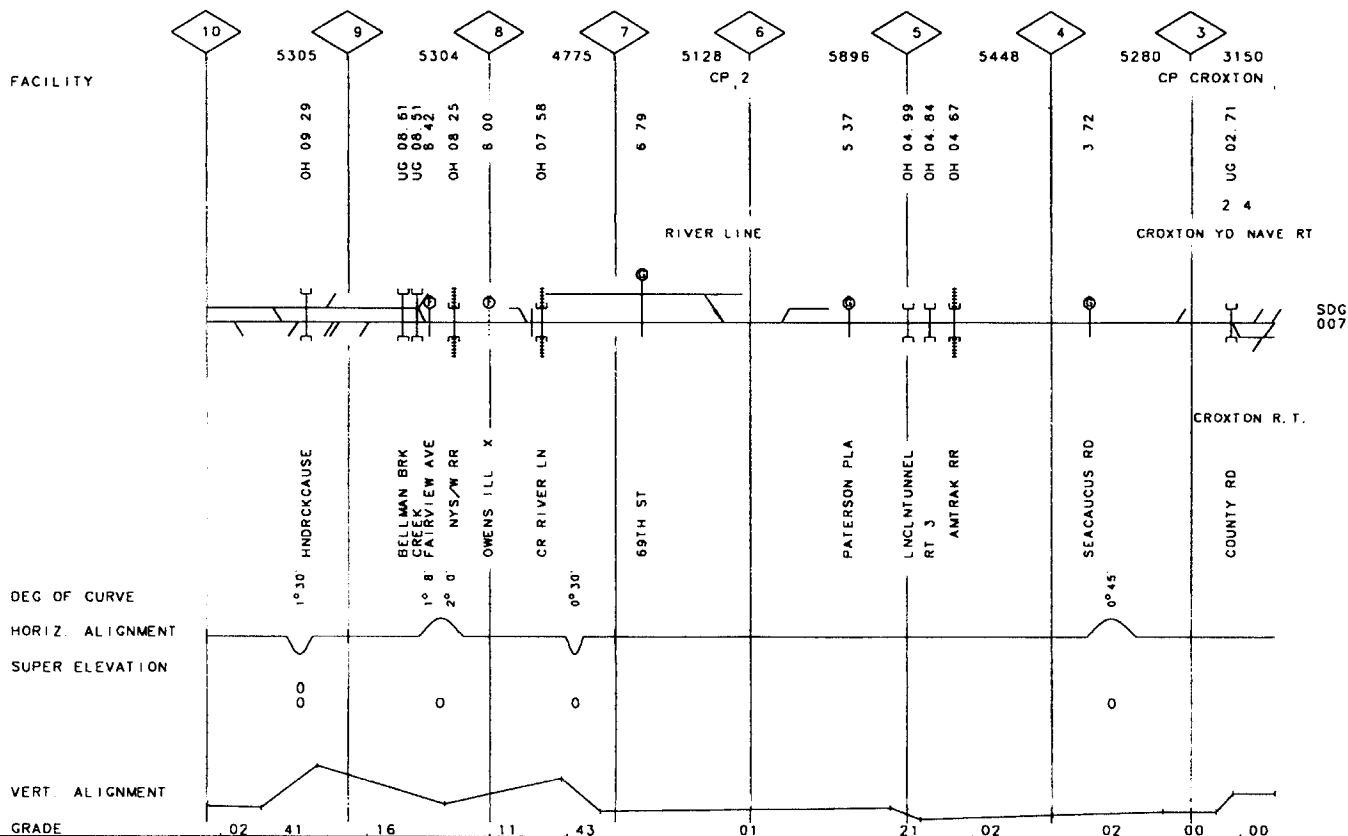
SDG

007

[illegible]VALUATION
TOWN

RIDGEFIELD FAIRVIEW BABBITT NEW DURHAM N. BERGEN

V8305|V7777
CR



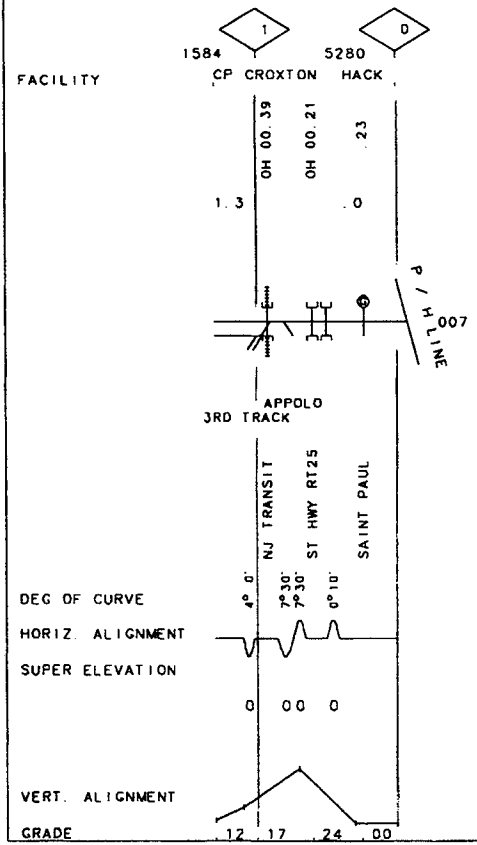
GRINDING	98
SURFACING	
TIES	
UNDERCUTTING	
RAIL	40F46
RAIL CLEAN	83
TONNAGE (MGT)	11 12 0
T Y SPEED	10

007

FIBER OPTICS

VALUATION
TOWN

V7380
MARION



GRINDING				007
SURFACING				
TIES	73			73
UNDERCUTTING				
RATE	00-19			00F16
BALL CLEAN				
CONNAGE(MGT)				
T Y SPEED		10		

007							
			73				
			00 - 15			00F 46	007
			10				

REV. 01/01/97

10-6165 SUFFERN I. T.

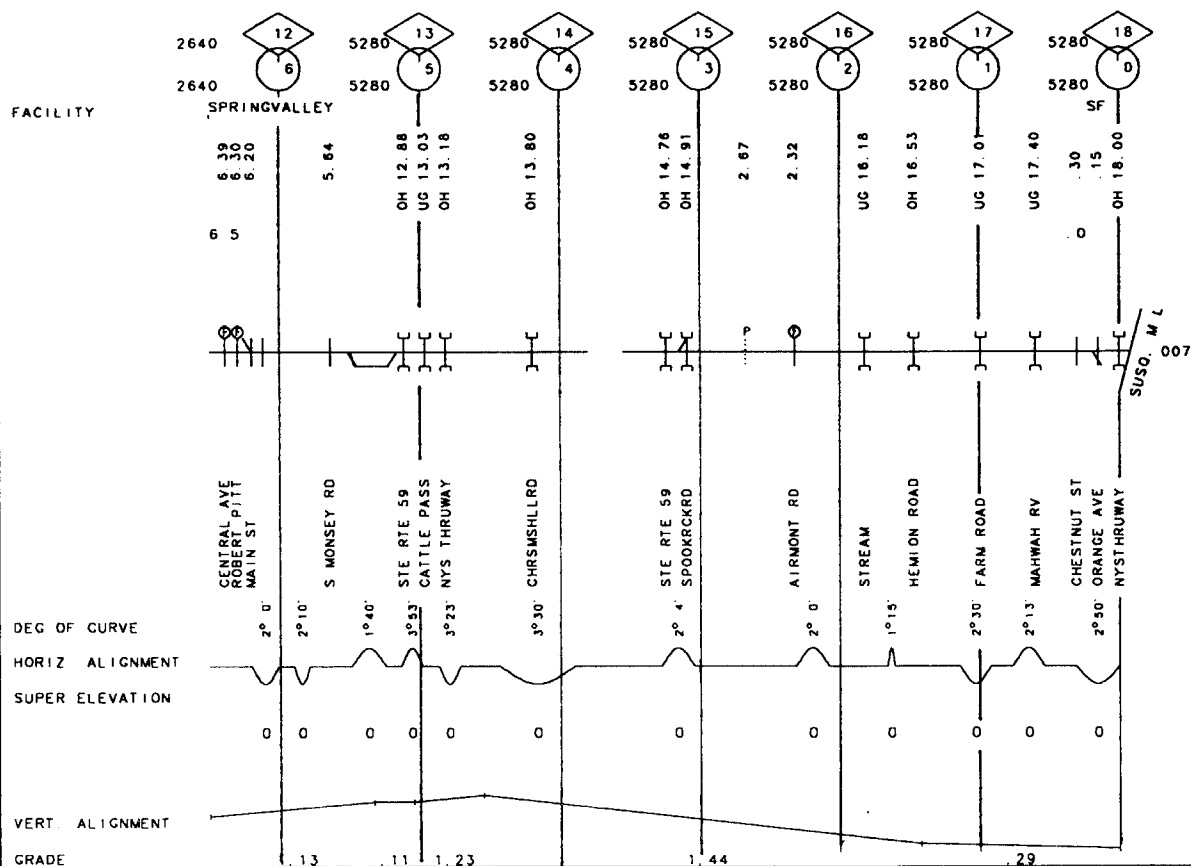
FIBER OPTICS

VALUATION V???? |
TOWN

MONSEY

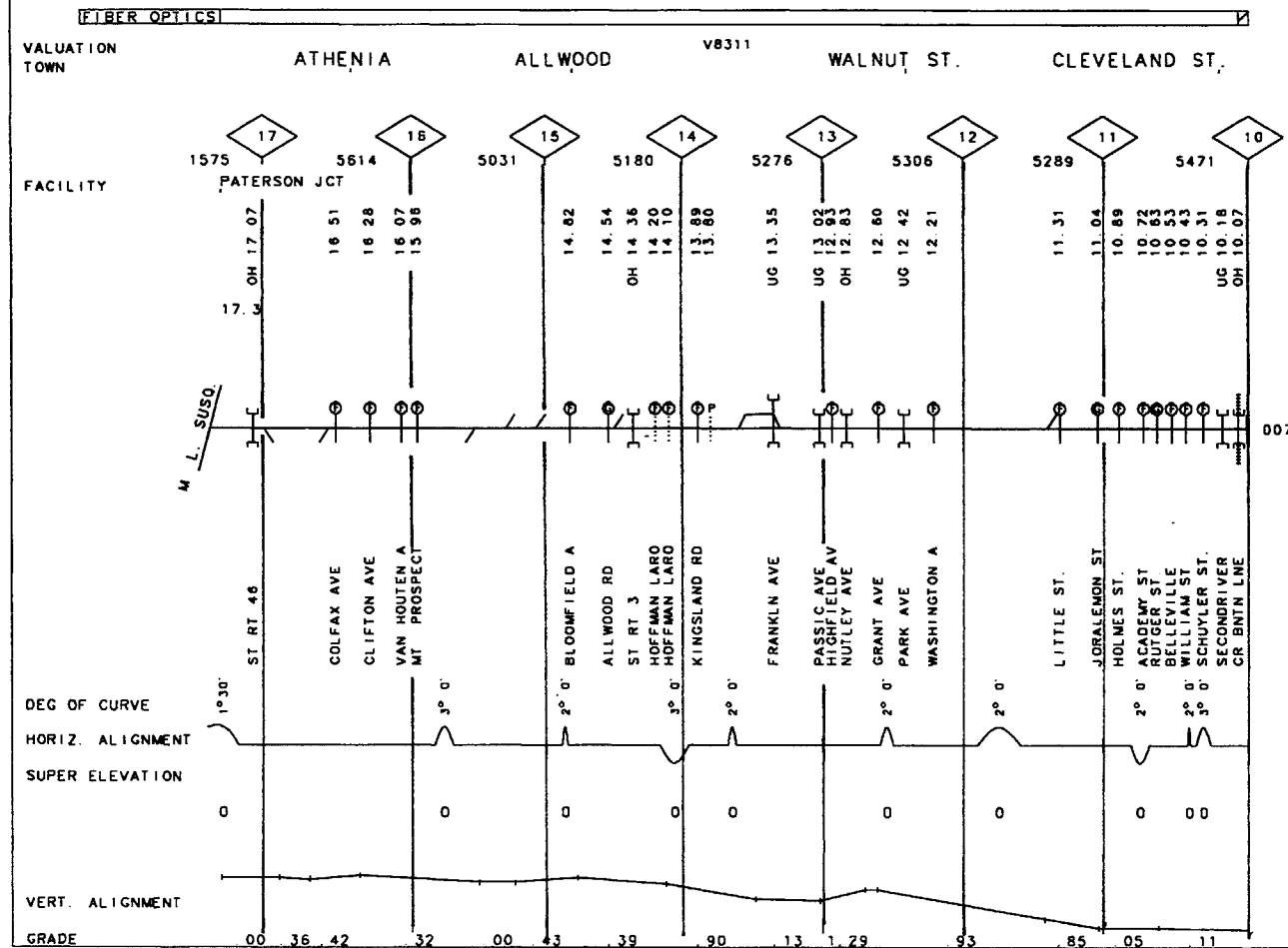
TALLMANS

SUFFERN



GRINDING						
SURFACING		91		90		91
TIES				90		
UNDERCUTTING						
RAIL	00-30		00-29		00-28	00-27
RAIL CLEAN						
TONNAGE (MGT)						
T Y SPEED				10		

007



GRINDING			007			007			
SURFACING	91						87		
TIES	90						64		
UNDERCUTTING							64		
RAIL	00-27	00-23			00-29		10-39F	110F36	110F51
BAL CLEAN									
TONNAGE(MGT)									
TY SPEED	10						10		

GRINDING									
SURFACING									
TIES									
UNDERCUTTING									
RAIL	00-29						00208		
BAL CLEAN									
TONNAGE(MGT)									
TY SPEED							10		

FIBER OPTICS

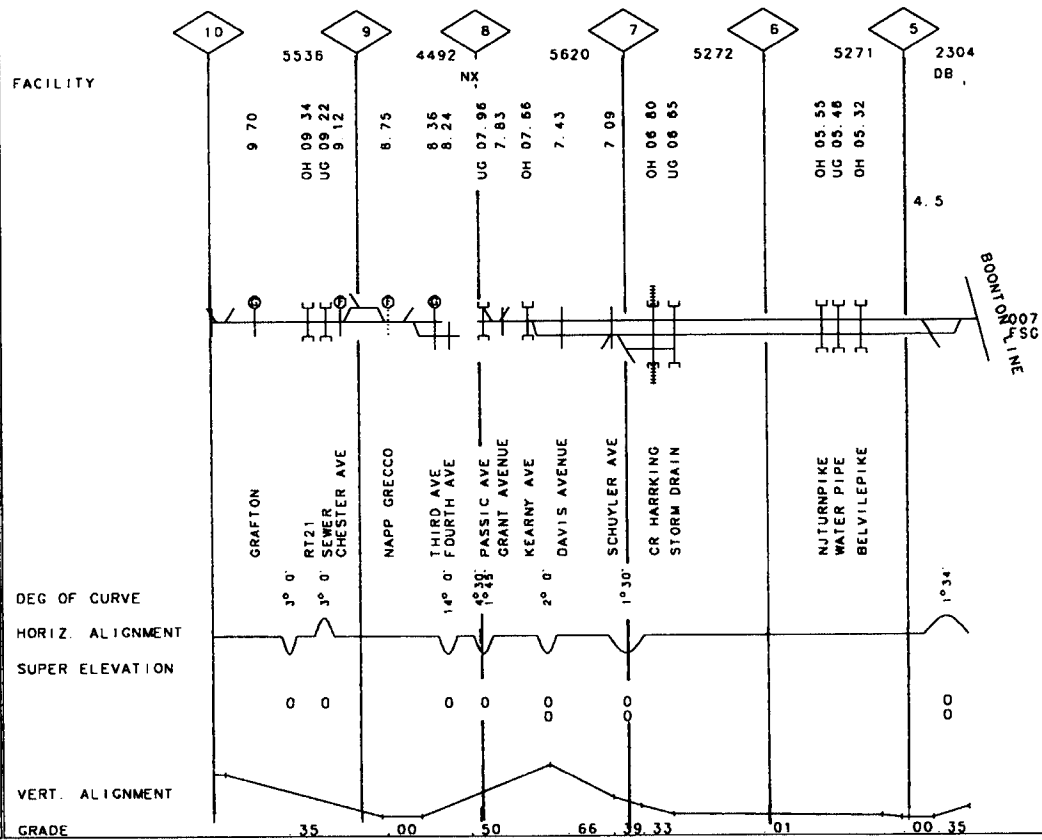
VALUATION
TOWN

WOODSIDE

NEWARK KEARNY ^{V8311}

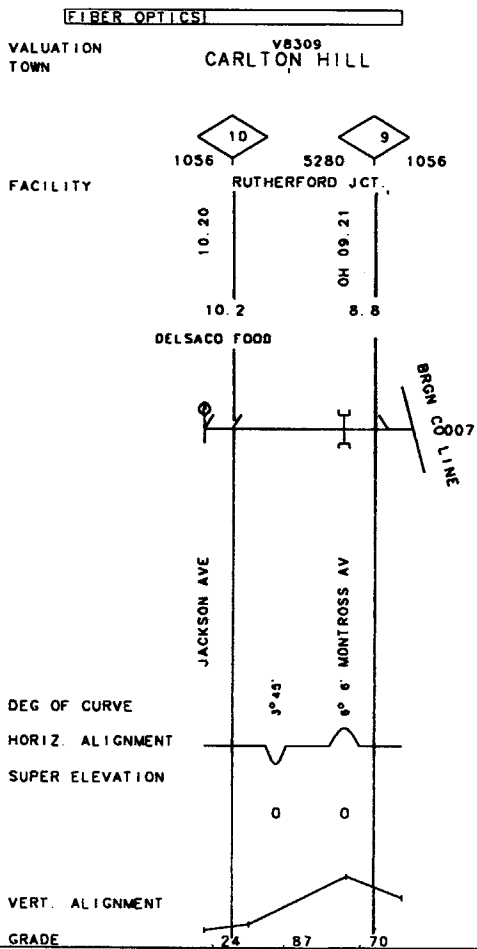
V8311

FACILITY



GRINDING	52(1)
SURFACING	52
TIES	
UNDERCUTTING	
RAIL	31-36
BAL. CLEAN	
TONNAGE(MGT)	
TY SPEED	10

007



GRINDING	
SURFACING	57
YES	
UNDERCUTTING	
RAIL	12-40
BAL. CLEAN	
TONNAGE (MGY)	
TY SPEED	10

007

FIBER OPTICS

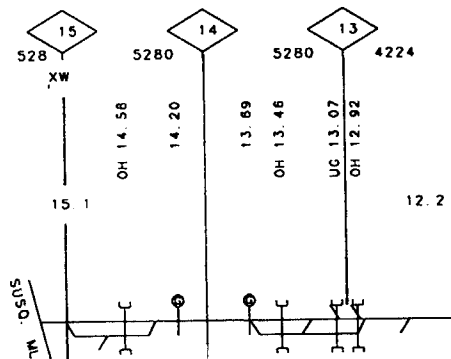
VALUATION
TOWN

V7777

LAKEVIEW

CLIFTON

FACILITY



007

DEG OF CURVE

HORIZ. ALIGNMENT

SUPER ELEVATION

VERT. ALIGNMENT

GRADE

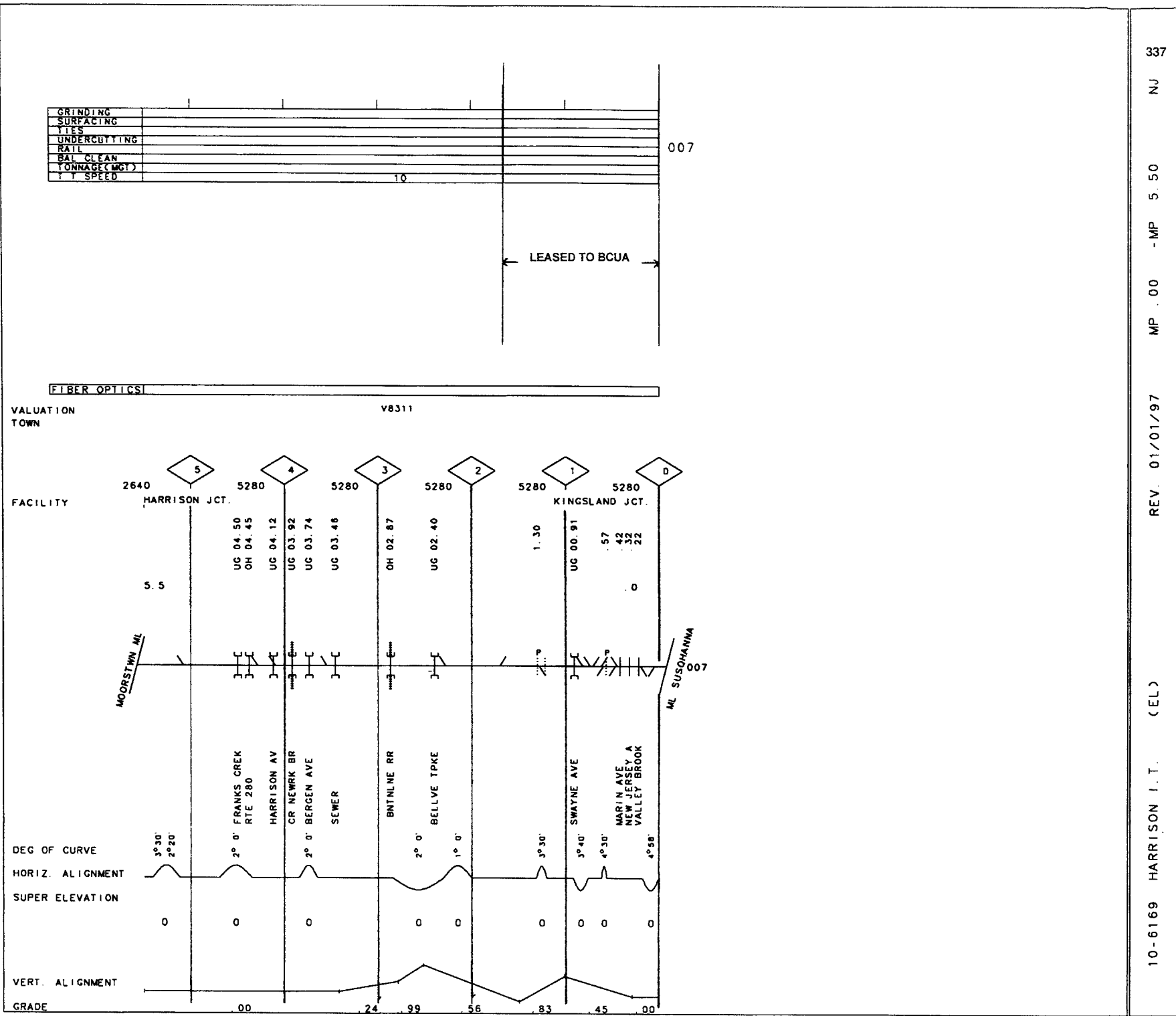
MADISON AVE

GOULD AVE

CROOKS AVE
G S PARKWAYST RT 46
PIAGET AVE

47

45



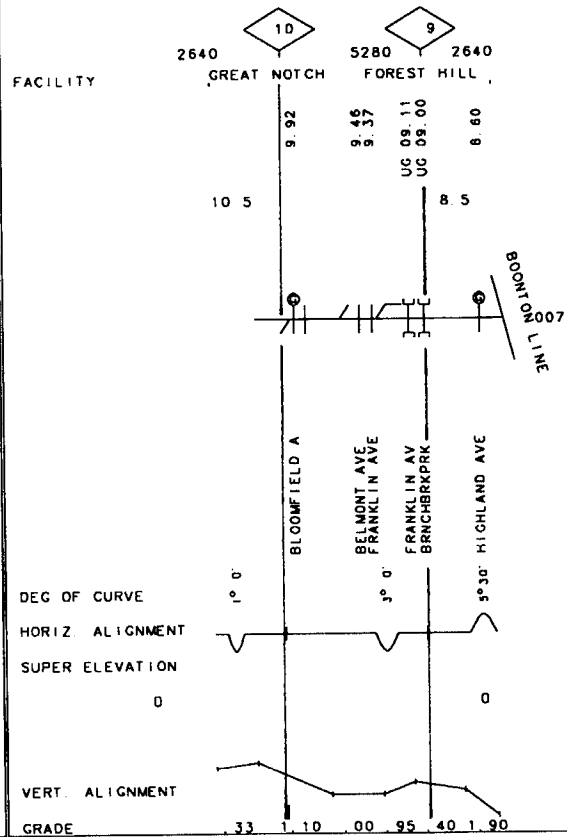
GRINDING	
SURFACING	
YES	
UNDERCUTTING	
RAIL	10F47
BAL CLEAN	
TONNAGE (MGT)	
T T SPEED	10

007

FIBER OPTICS

VALUATION
TOWN

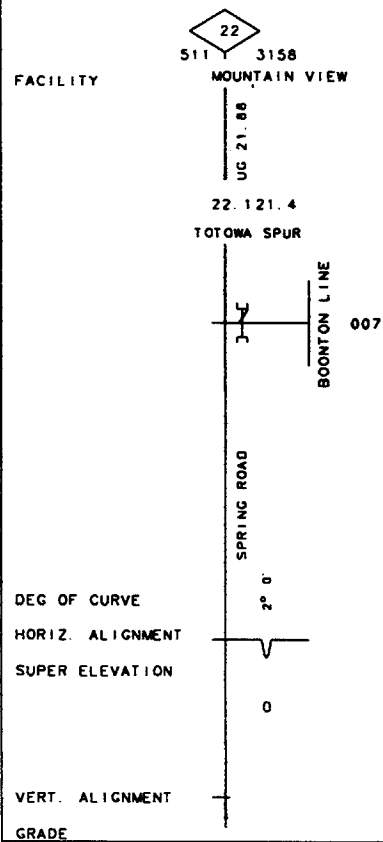
V8311
SILVER LAKE



GRINDING	
SURFACING	90
TIES	80
UNDERCUTTING	
RAIL CLEAN	00-26
TONNAGE(MGT)	
T T SPEED	10

007

FIBER OPTICS
VALUATION V8311
TOWN



GRINDING			
SURFACING		90	85
TIES	90		
UNDERCUTTING			
RAIL	05F64		
BAL CLEAN			
TONNAGE(MGT)			
TY SPEED	10		

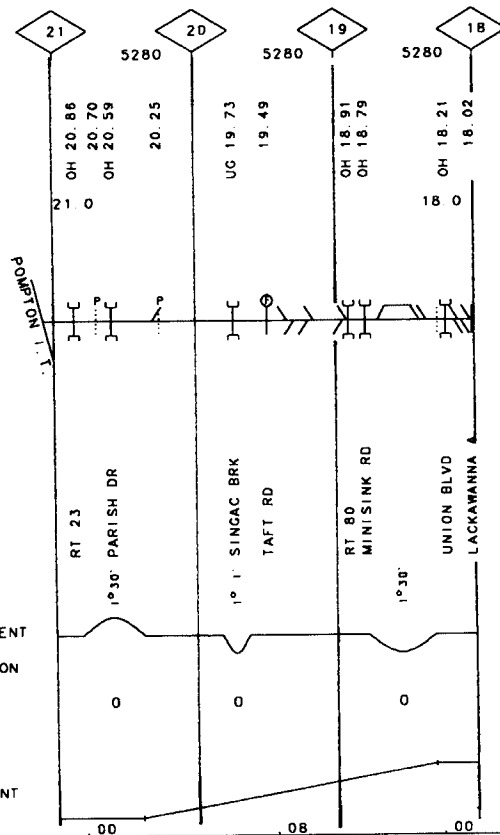
007

FIBER OPTICS

VALUATION
TOWN

MOUNTAIN VIEW V8311
LITTLE FALLS

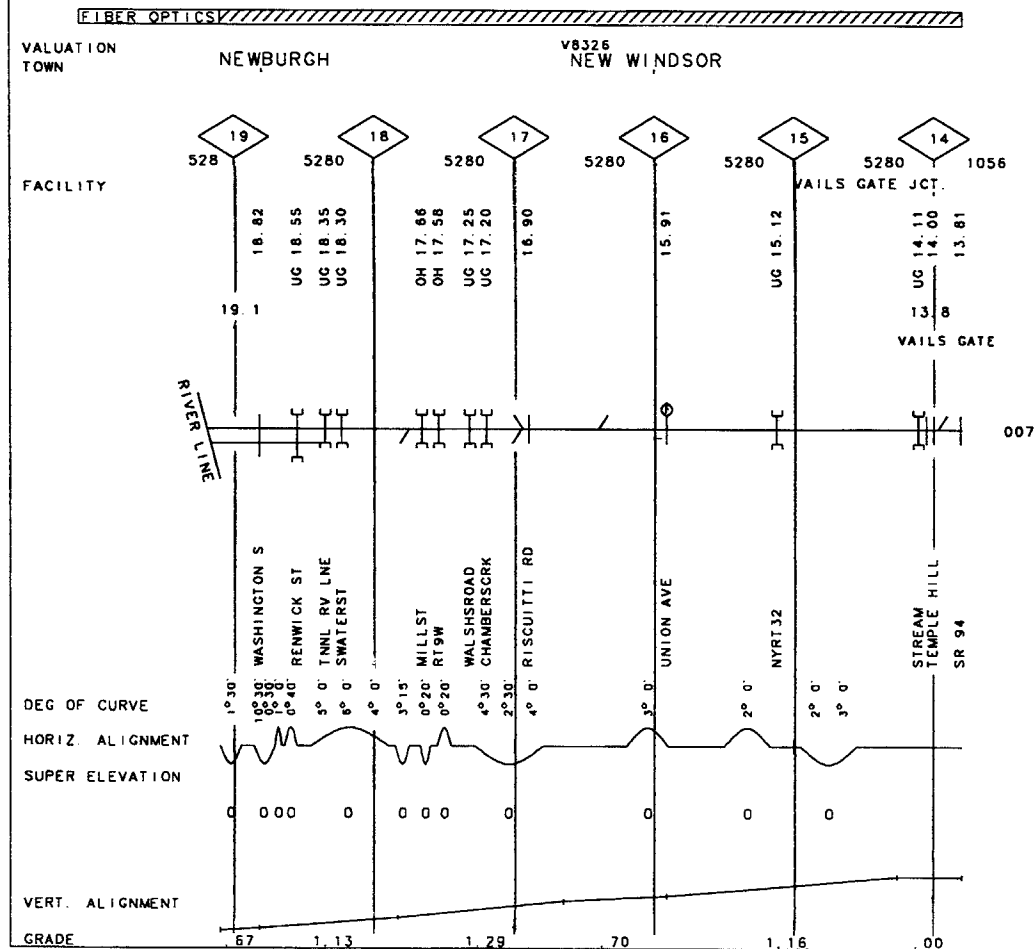
FACILITY



007

GRINDING	
SURFACING	94
YES	92
UNDERCUTTING	
RAIL	00F45
BAL CLEAN	00F45
TONNAGE (MGT)	00F45
Y SPEED	00F44
	90-08
	10

007



342

NJ

48.20

MP 47.40 - MP

REV. 01/01/97

NJD

10-6191 SUSSEX I.T.

GRINDING	
SURFACING	
TIES	
UNDERCUTTING	
RAIL	
BAL. CLEAN	
TONNAGE (MGT)	
T T SPEED	10

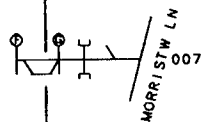
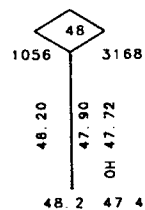
007

NEW JERSEY DOT

FIBER OPTICS

VALUATION
TOWNV8328
NET CONG

FACILITY

FURNACE ST
MAIN ST
STE RTE 183

DEG OF CURVE

3° 0' 2° 0' 3° 12'


HORIZ. ALIGNMENT



SUPER ELEVATION

0 0 0

VERT. ALIGNMENT



GRADE

1.80 32

GRINDING	
SURFACING	
TIES	
UNDERCUTTING	
RAIL CLEAN	
TONNAGE (MGT)	
T Y SPEED	10

007

FIBER OPTICS

VALUATION
TOWN

VB451
PHILLIPSBURG

FACILITY

1566
CP PHILLIPSBURG

OH 80 23
80.3

LEHIGH LINE

007

9° 30' S MAIN ST
3° 0'

DEG OF CURVE

HORIZ. ALIGNMENT

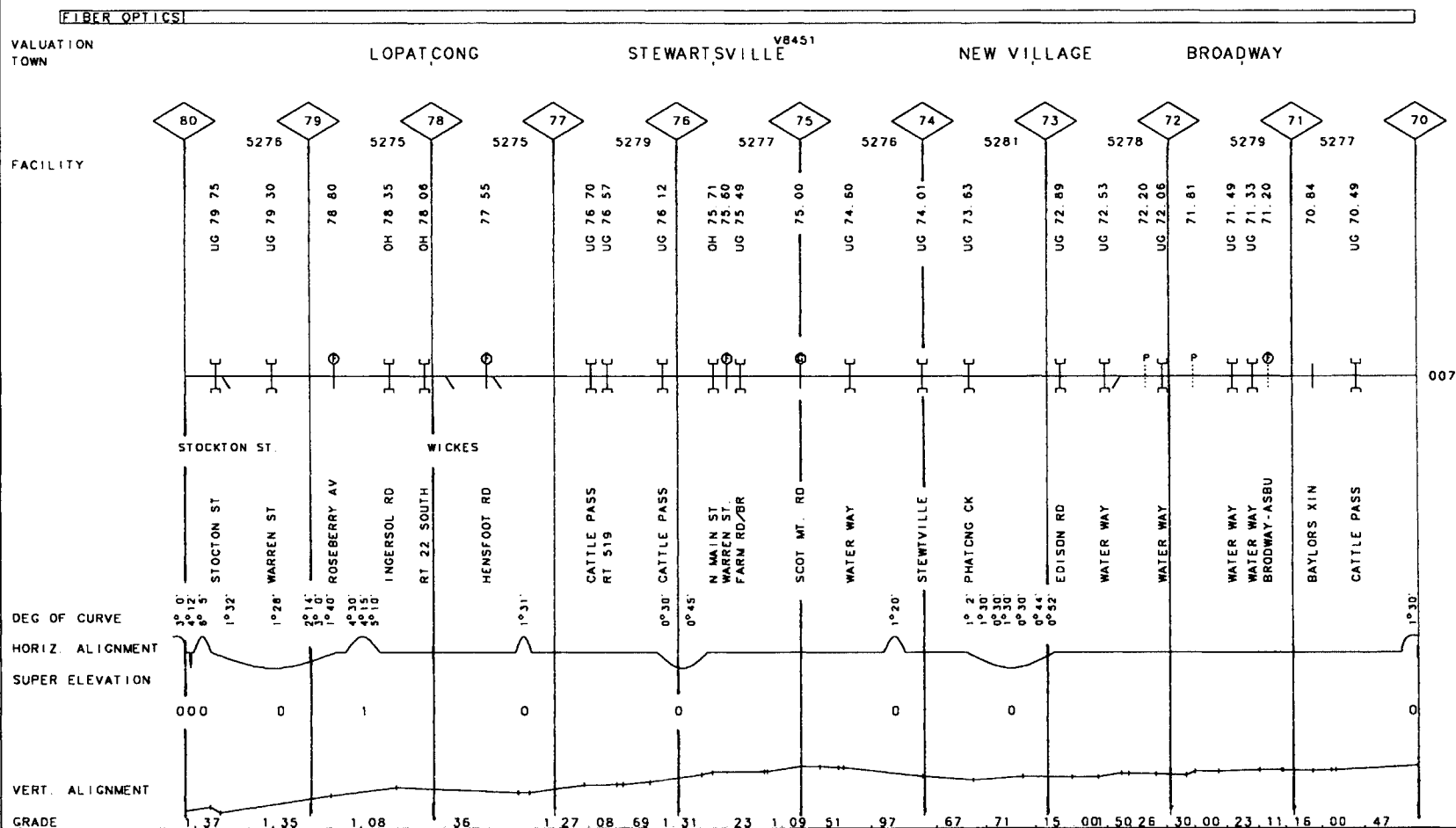
SUPER ELEVATION

0 0

VERT. ALIGNMENT

GRADE

1.37

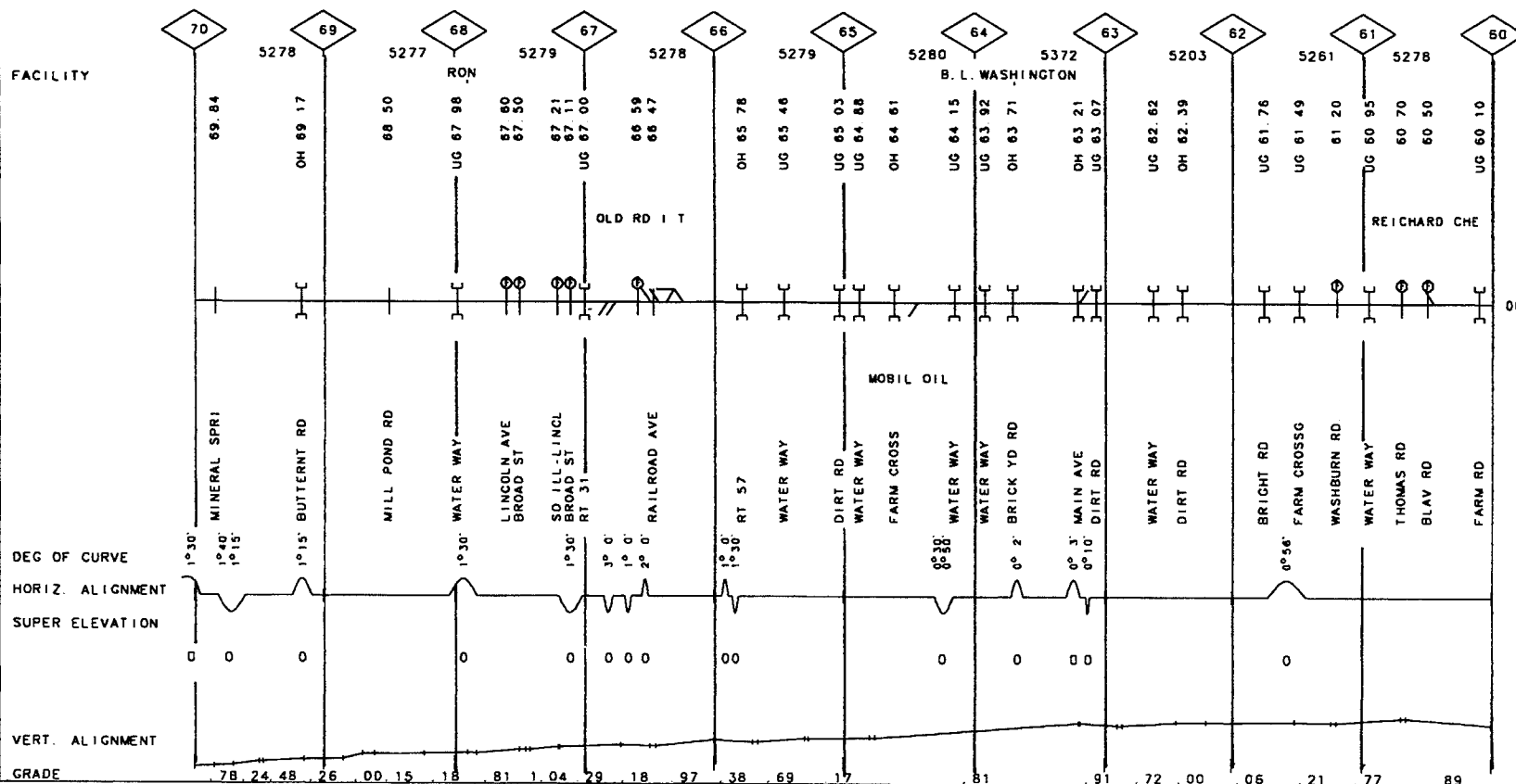
007

007VALUATION
TOWN

WASHINGTON

V8451

PORT MURRAY



007

GRINDING	62(2)
SURFACING	90
YES	90
UNDERCUTTING	
RAIL	05
BAL. CLEAN	84
TONNAGE(MGT)	0
Y Y SPEED	25

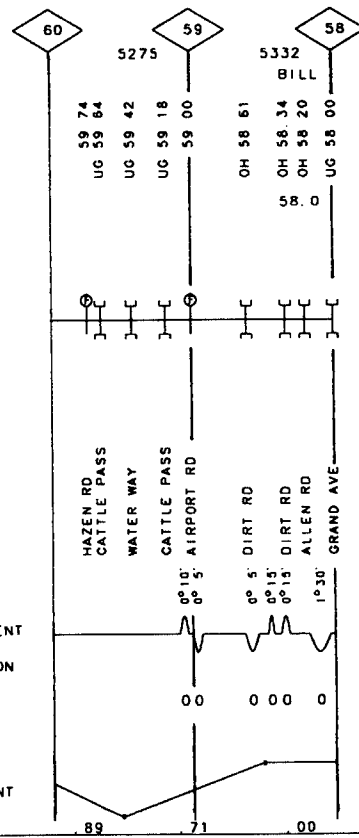
007

FIBER OPTICS

VALUATION
TOWN

V8451

FACILITY



007

DEG OF CURVE

HORIZ. ALIGNMENT

SUPER ELEVATION

VERT. ALIGNMENT

GRADE

.89 .71 .00

GRINDING	
SURFACING	
TIES	
UNDERCUTTING	
RAIL CLEAN	05
TONNAGE (WGT)	
TY SPEED	10

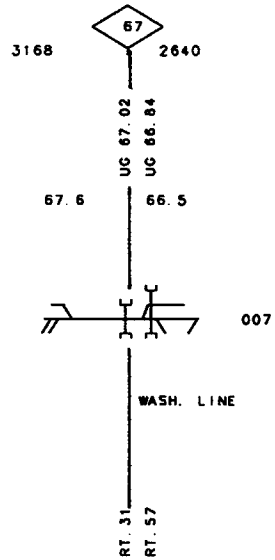
007

FIBER OPTICS

VALUATION
TOWN

V8326
WASHINGTON

FACILITY



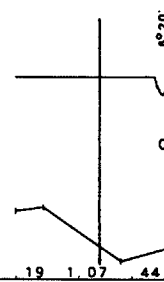
DEG OF CURVE

HORIZ. ALIGNMENT

SUPER ELEVATION

VERT. ALIGNMENT

GRADE



348 NJ 80 -MP 00 MP 01/01/97 REV. 10-0532 BLOODGOOD I.T.

GRINDING	
SURFACING	
TIES	80
UNDERCUTTING	
RAIL	67-80
RAIL CLEAN	
TONNAGE(MGT)	
T T SPEED	10

007

FIBER OPTICS

VALUATION
TOWN

V8203
CLARK

FACILITY

528 20

4224

OH 20.09

.46

8

0

11

0

LEHIGH LINE
007

DEG OF CURVE

3° 0'

4° 0'

6° 0'

HORIZ. ALIGNMENT

SUPER ELEVATION

0

0

0

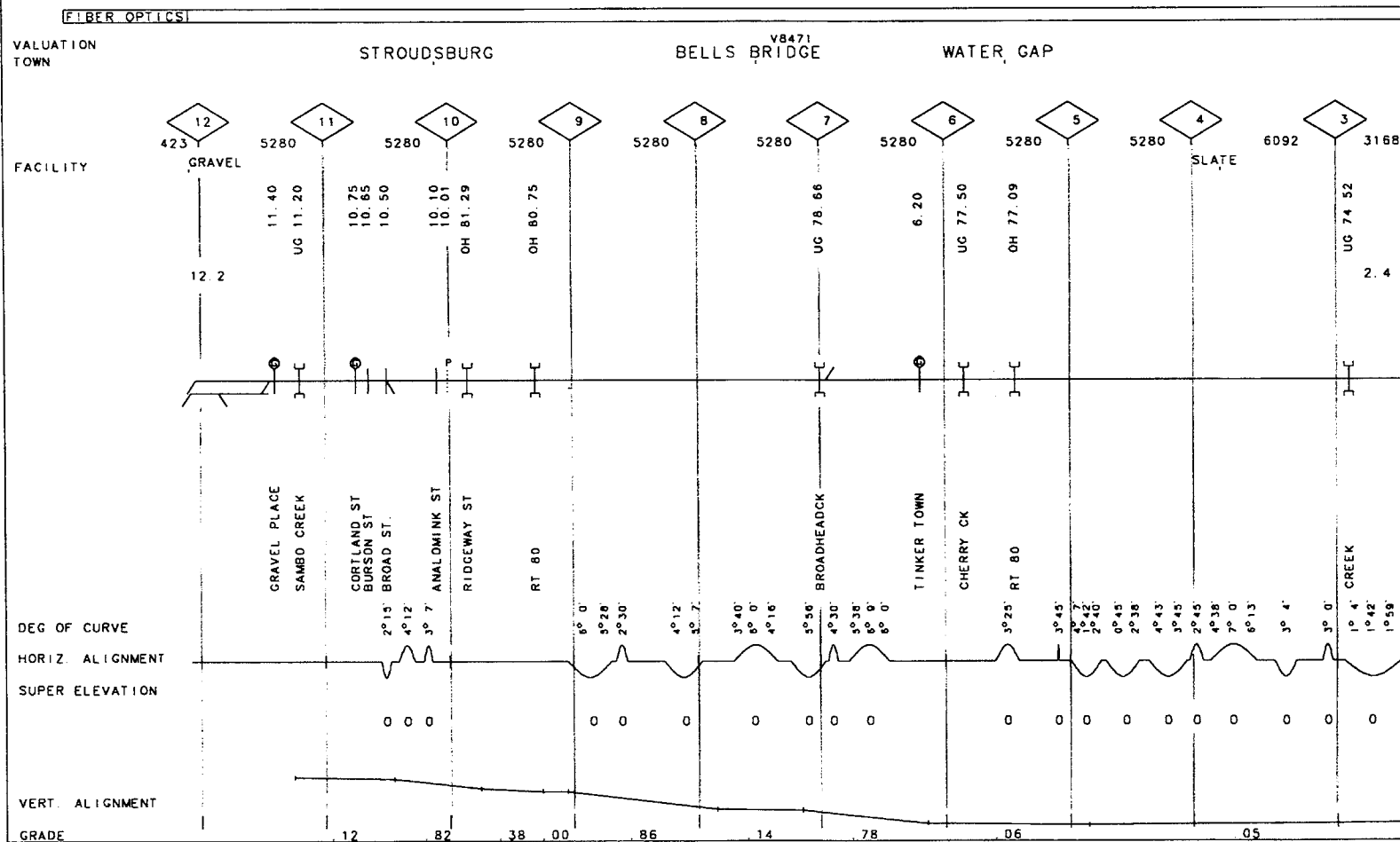
VERT. ALIGNMENT

GRADE

.07

[illegible]

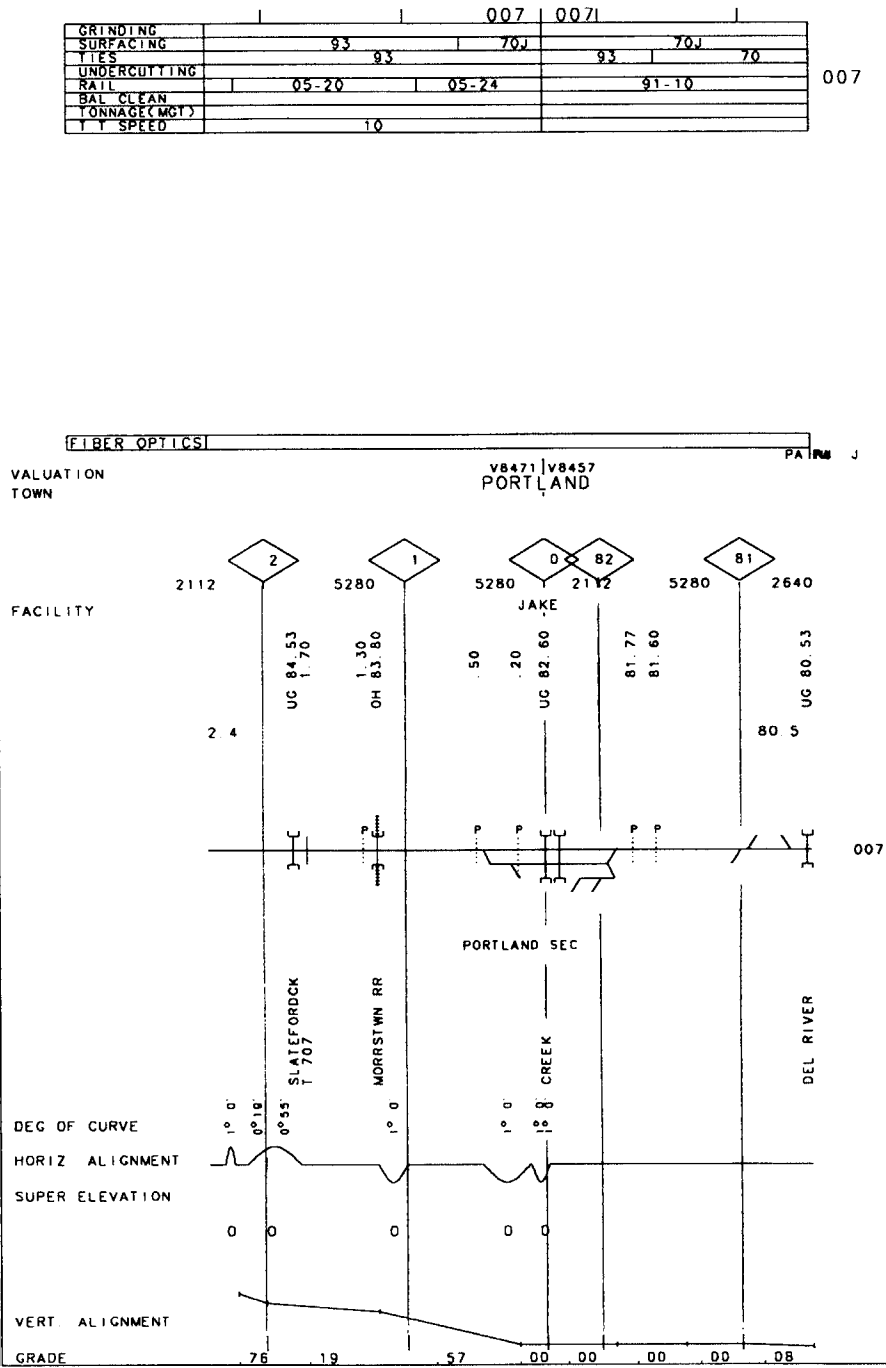
GRINDING	
SURFACING	
TIES	70
UNDERCUTTING	
RAIL	\$1F55
BAL CLEAN	69S
TONNAGE (MGT)	
T T SPEED	10



10-6242 OLD ROAD I.T. STRUDSBURG SEC

REV. 01/01/99

MP 80.50 -MP 82.40 PA 350



GRINDING	
SURFACING	50
TIES	67
UNDERCUTTING	
RAIL	05-21
RAIL CLEAN	
TONNAGE(MGT)	10
TT SPEED	10

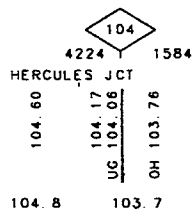
007

FIBER OPTICS

VALUATION
TOWN

V8471

FACILITY



007

HERCULES IT

BUSHKILL CK
RTE 33

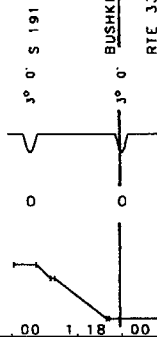
DEG OF CURVE

HORIZ. ALIGNMENT

SUPER ELEVATION

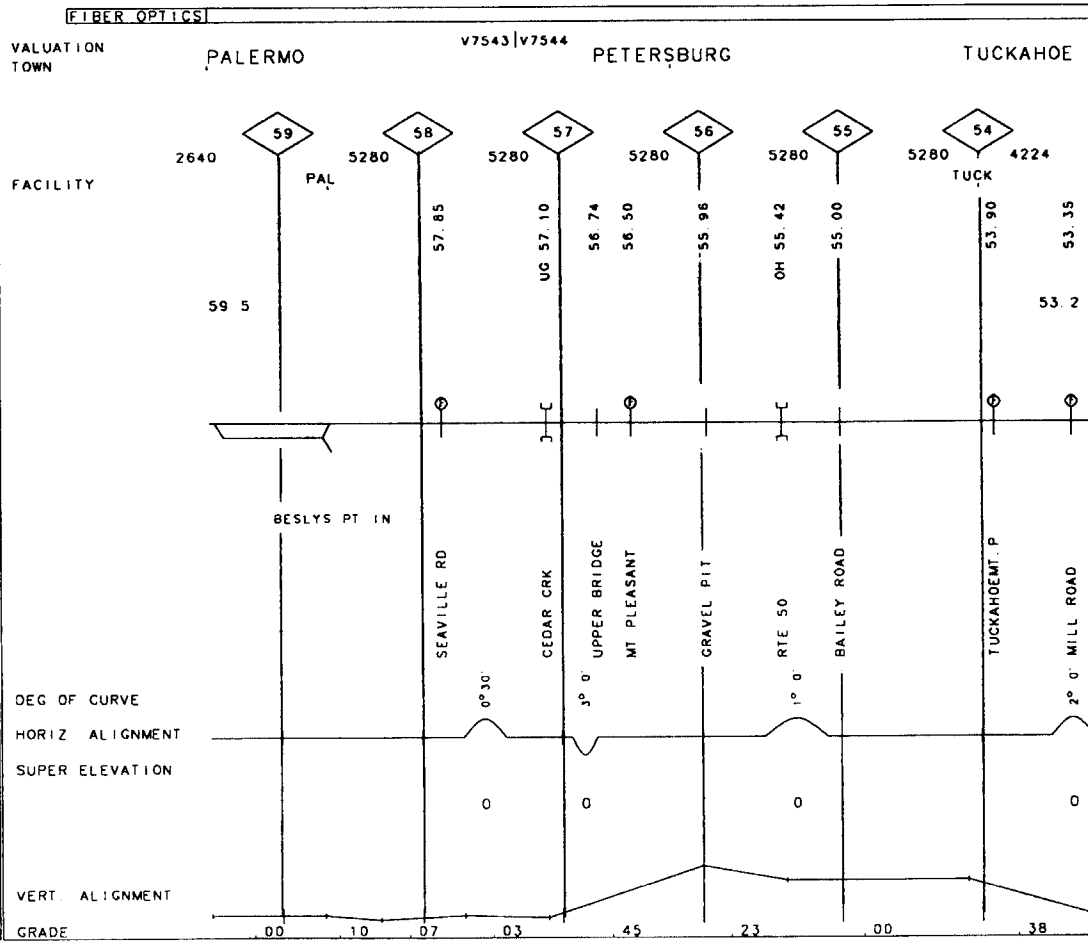
VERT. ALIGNMENT

GRADE



GRINDING					
SURFACING				98	
TIES	68			98	
UNDERCUTTING			00		
RATE			93		
BAL. CLEAN			1.5		
TONNAGE (MGT)			25		
T.T. SPEED	10				

007



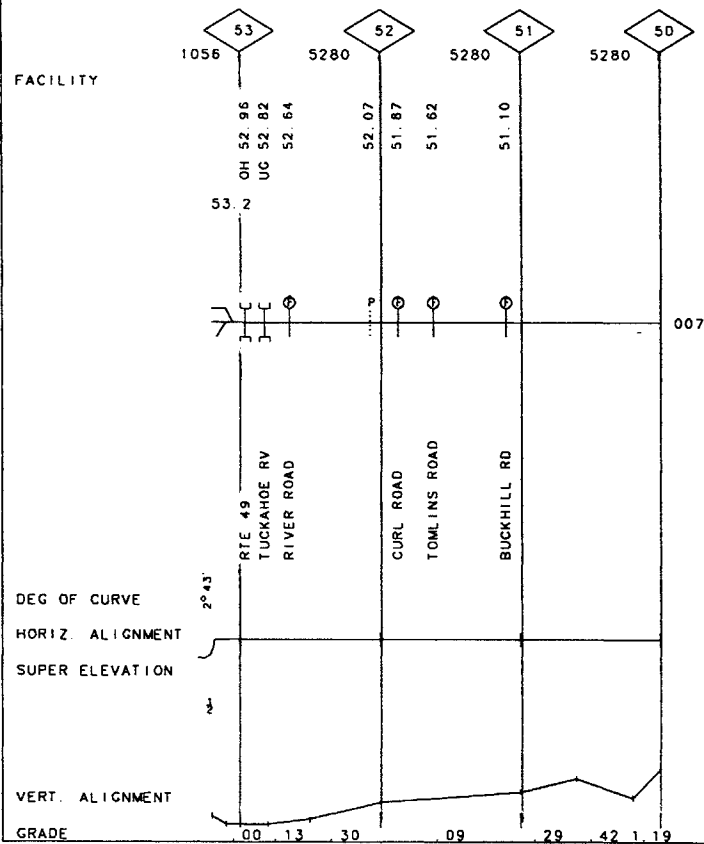
GRINDING	
SURFACING	98
TIES	98
UNDERCUTTING	
RAIL	30
BAL. CLEAN	93
TONNAGE (WGT)	15
TY SPEED	251 40

007

FIBER OPTICS

VALUATION
TOWN

V7541



GRINDING	
SURFACING	98
TIES	98
UNDERCUTTING	30
RATE	93
BAL. CLEAN	15
TONNAGE (MGT)	40
TY SPEED	

007

FIBER OPTICS

VALUATION
TOWN

RISLEY

V7541

DOROTHY

MILMAY

FACILITY

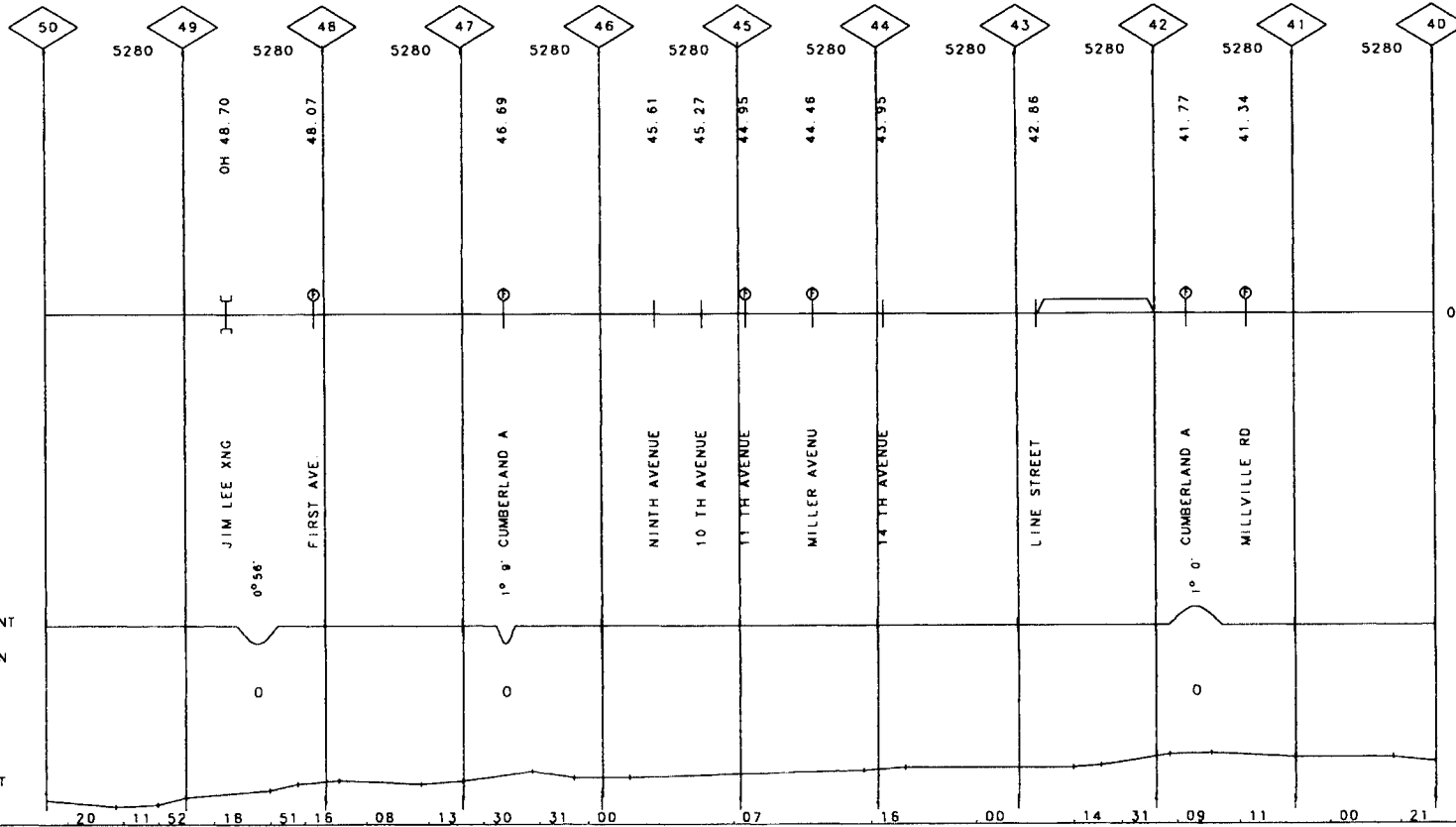
DEG OF CURVE

HORIZ ALIGNMENT

SUPER ELEVATION

VERT ALIGNMENT

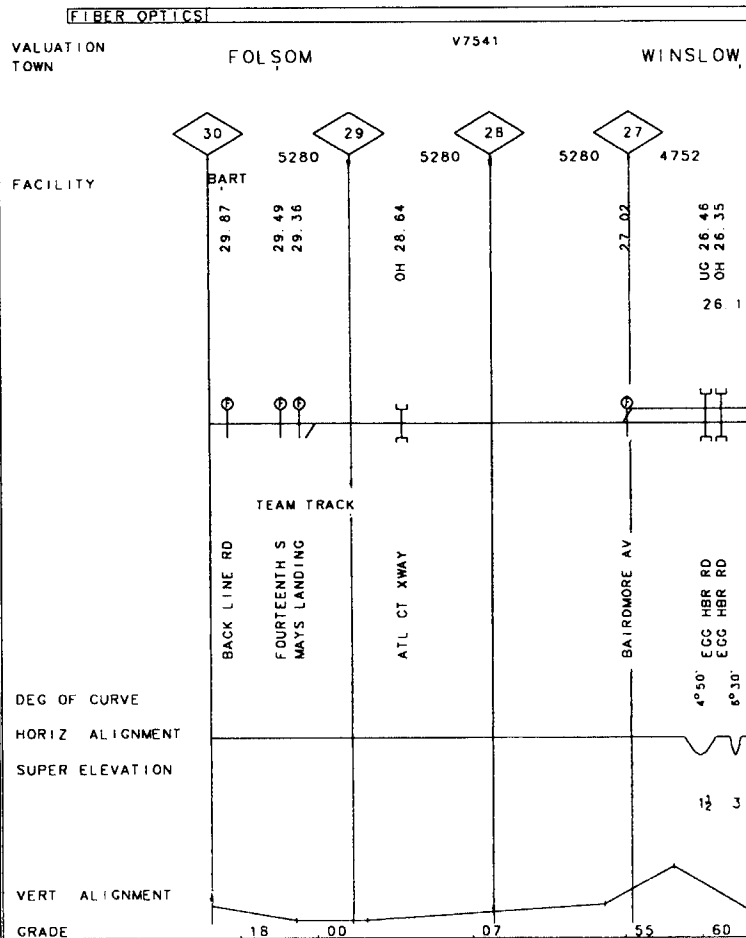
GRADE



007

GRINDING				
SURFACING		98		90
TIES		98		90
UNDERCUTTING				
RAIL	30		31F92	31F92
BAL. CLEAN		93		88
TONNAGE(MGT)		15		07
TY SPEED		40		30

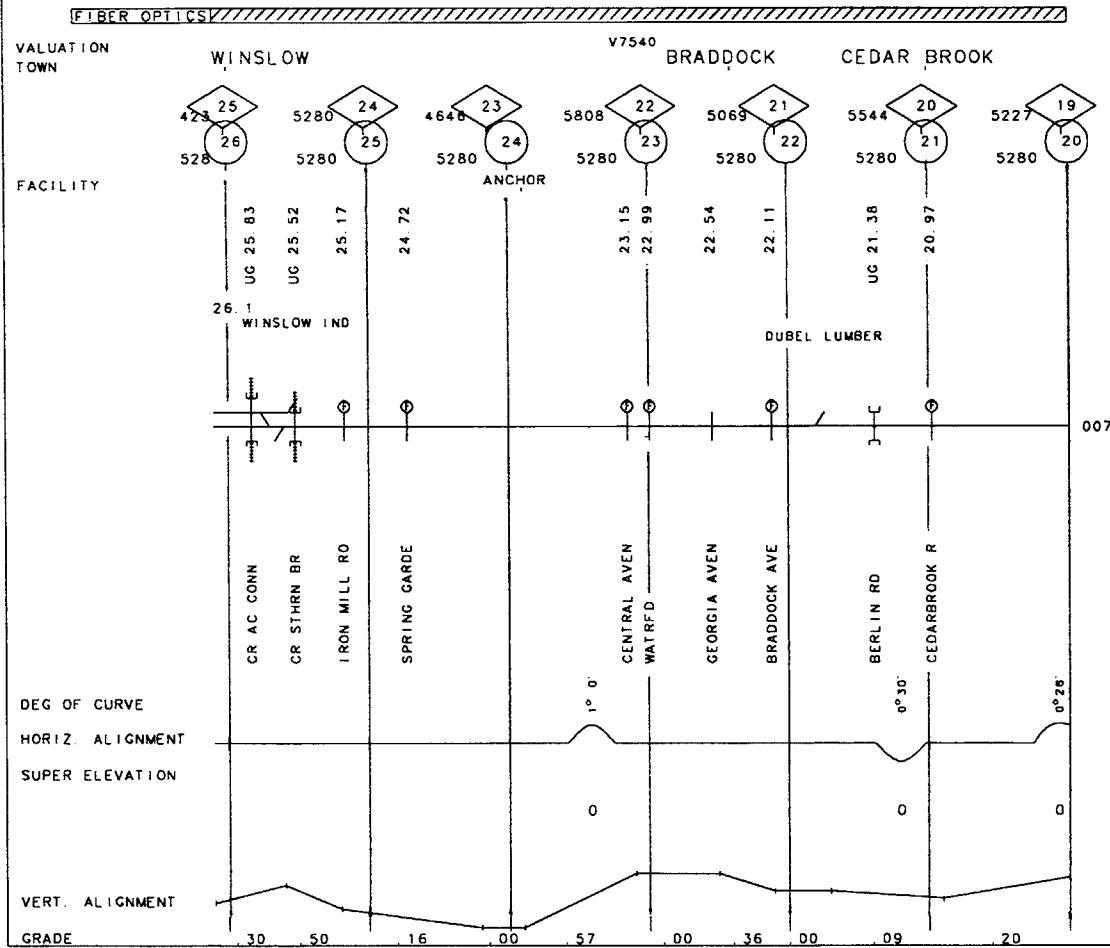
007



007

GRINDING	
SURFACING	90
TIES	90
UNDERCUTTING	
RAIL	30
RAIL CLEAN	88
TONNAGE (WGT)	18
TY SPEED	30

007



007

007

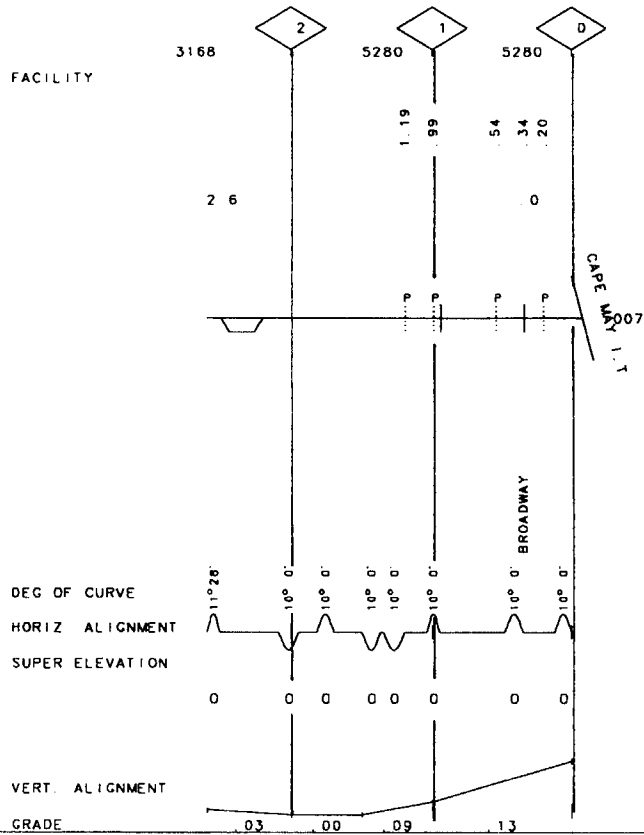
10-9904 CAPE MAY POINT I.T. NJD REV. 01/01/97 MP .00 -MP 2.60 NJ 360

GRINDING	
SURFACING	70E
TIES	70
UNDERCUTTING	
RAIL	90-
BAL. CLEAN	
TONNAGE (MGT)	
TY SPEED	10

007

FIBER OPTICS

VALUATION V7541
TOWN CAPE MAY POINT CAPE MAY



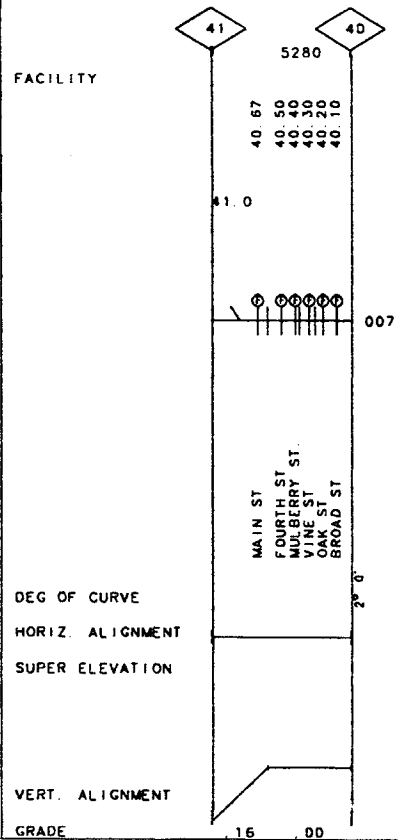
GRINDING	
SURFACING	70P
TIES	86
UNDERCUTTING	
RAIL CLEAN	30
TONNAGE (MOT)	0 1
TY SPEED	10

007

FIBER OPTICS

VALUATION
TOWN

V7558



[illegible]

007

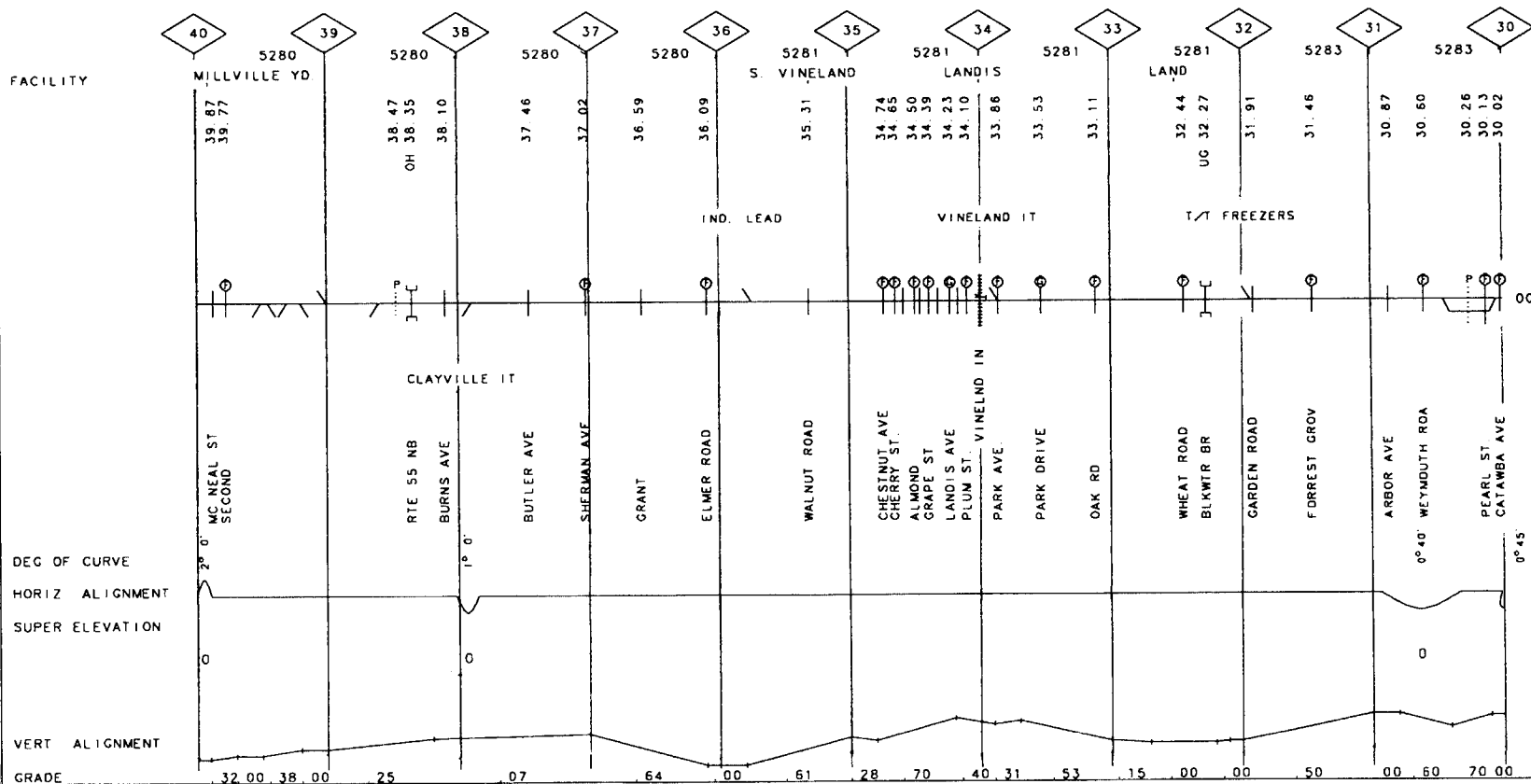
FIBER OPTICS

VALUATION
TOWN

MILLVILLE

V7558
VINELAND

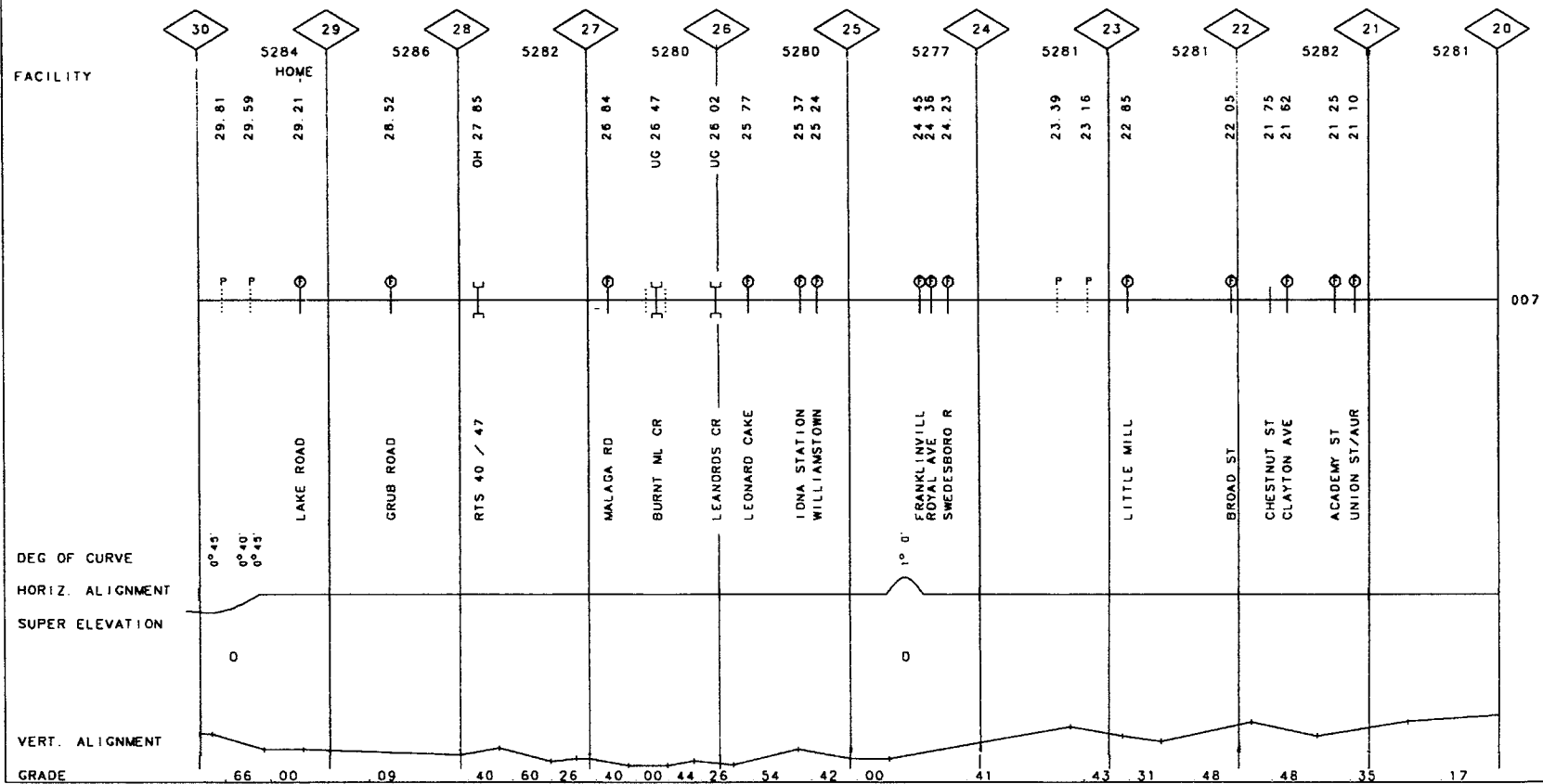
N. VINELAND NEWFIELD.



007VALUATION
TOWN

IONA ^{V7558} FRANKLINVILLE

CLAYTON



007

14.	30
18.	00
20.	00

MP	10.00	-MP
	14.30	
	18.00	

REV. 01/01/99

NJD

VINELAND SEC
VINELAND SEC
VINELAND SEC

10-9909

007ECS

GRINDING	
SURFACING	87
TIES	87
UNDERCUTTING	
RAIL	90-
RAIL CLEAN	90-
YONNAGE(MGT)	
T.T. SPEED	10

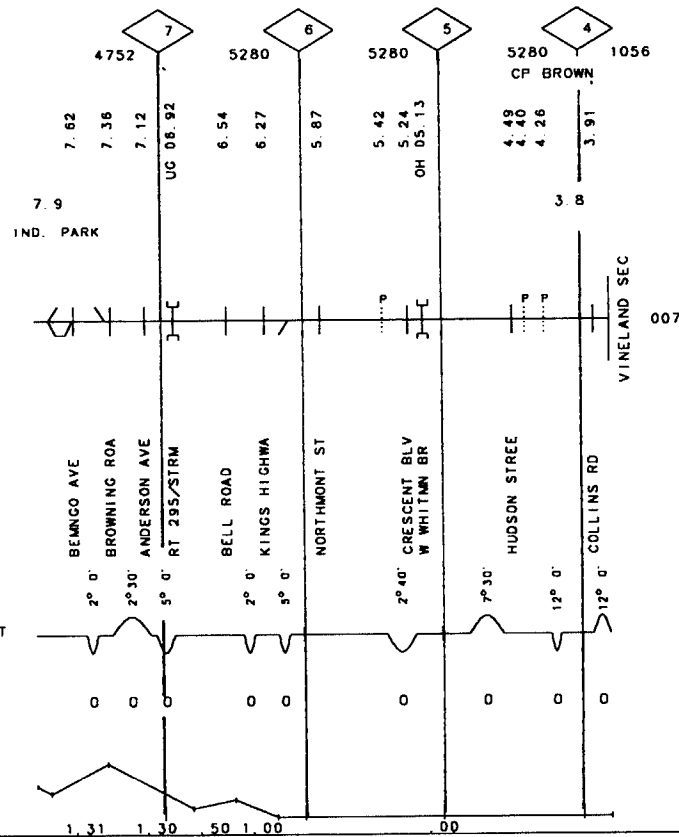
007

FIBER OPTICS

VALUATION
TOWN

MT. EPHRAIM^{V7542} E. GLOUCESTER

FACILITY



GRINDING		94
SURFACING	85	97
TIES	85	97
UNDERCUTTING		97
RAIL	27F85	
BAL. CLEAN		
TONNAGE (MGT)	2.3	
TY SPEED	10	115

007

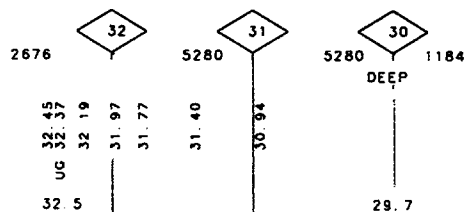
FIBER OPTICS

VALUATION
TOWN

DEEP WATER

V7560

FACILITY



007

DEG OF CURVE

HORIZ. ALIGNMENT

SUPER ELEVATION

VERT. ALIGNMENT

GRADE



367
NJ

30.50
32.50

-MP

29.70
30.50

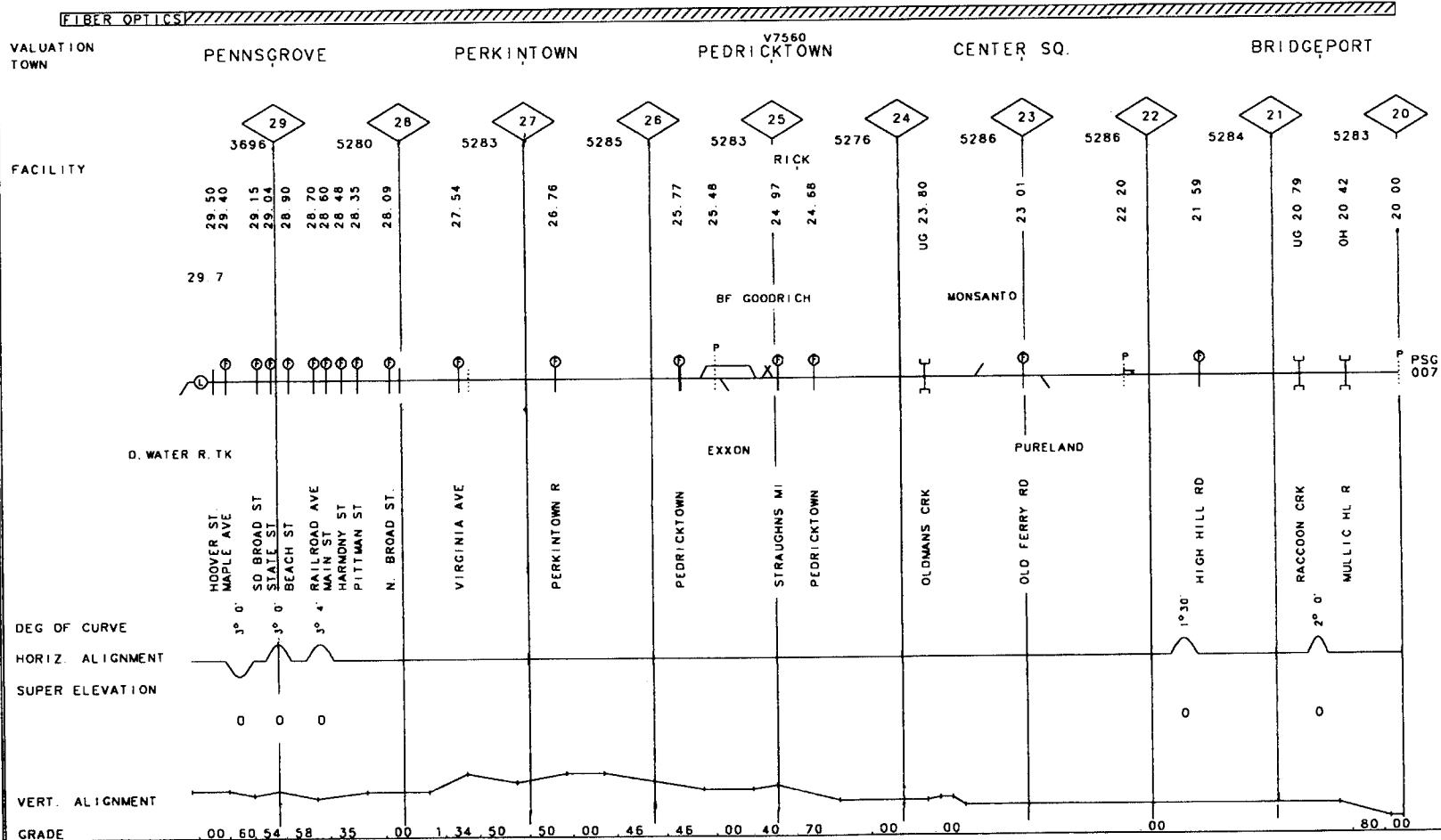
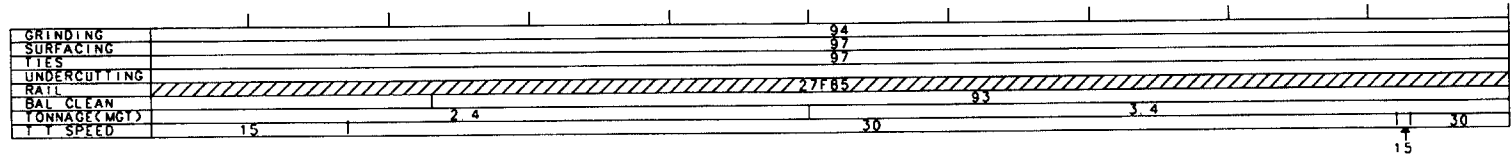
MP

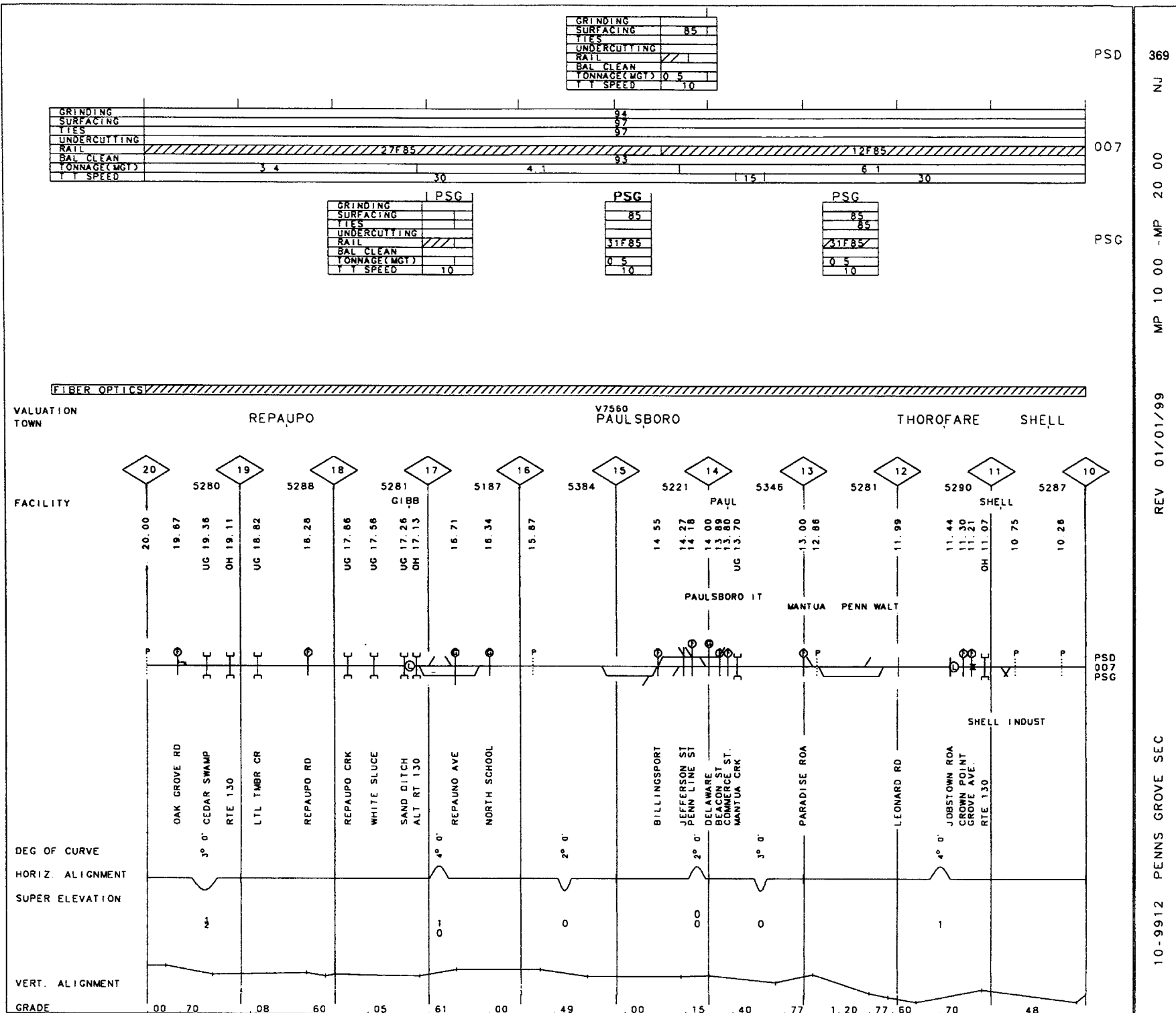
REV. 01/01/99

PENNS GROVE SEC.
DEEP WATER POINT I.T.

10-9913

GRINDING	
SURFACING	
TIES	
UNDERCUTTING	
RAIL	///
RAIL CLEAN	
TONNAGE(MGT)	
T T SPEED	10





370
NJ
MP 8.80 -MP 10.00
REV. 01/01/99
10-9912 PENNS GROVE SEC.

GRINDING	94
SURFACING	87
TIES	97
UNDERCUTTING	12F85
RAIL	93
BAL CLEAN	6
TONNAGE(MGT)	30
T T SPEED	115

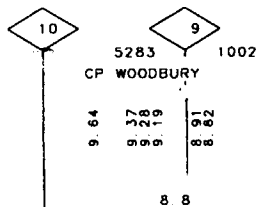
007

FIBER OPTICS

VALUATION
TOWN

V7560
WOODBURY

FACILITY



SALEM SEC.

MORRIS AVE
SALEM AVE
MANTUA AVE/S
SO BARBER A
BARBER AVE

7° 5'

DEG OF CURVE

HORIZ ALIGNMENT

SUPER ELEVATION

VERT. ALIGNMENT

GRADE

30 30.76.63

GRINDING	
SURFACING	85
TIES	85
UNDERCUTTING	
RAIL	00
BAL. CLEAN	
TONNAGE (MT)	10
TY SPEED	10

007

FIBER OPTICS

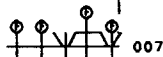
VALUATION
TOWN

V7560
SWEDES BORO

FACILITY

4226 19
4226 10
SWEDE
10.73
10.55
10.38
10.23
10.05

10.8
WJSL R. R.



AUBURN AVE
LOCKE AVE
RICHARDSON S
RAILROAD AVE
BROAD ST

DEG OF CURVE

HORIZ. ALIGNMENT

SUPER ELEVATION

VERT. ALIGNMENT

GRADE

1.00

371

NJ

MP 10.00 -MP 10.80

REV. 01/01/99

10-9914 SWEDE I. T.

GRINDING	
SURFACING	85
YES	85
UNDERCUTTING	
RAIL	00-
BAL. CLEAN	
TONNAGE (MGT)	0.3
T. SPEED	10

007

FIBER OPTICS

VALUATION
TOWN

FACILITY

DEG OF CURVE

HORIZ ALIGNMENT

SUPER ELEVATION

VERT. ALIGNMENT

GRADE

RULON

TOMLIN

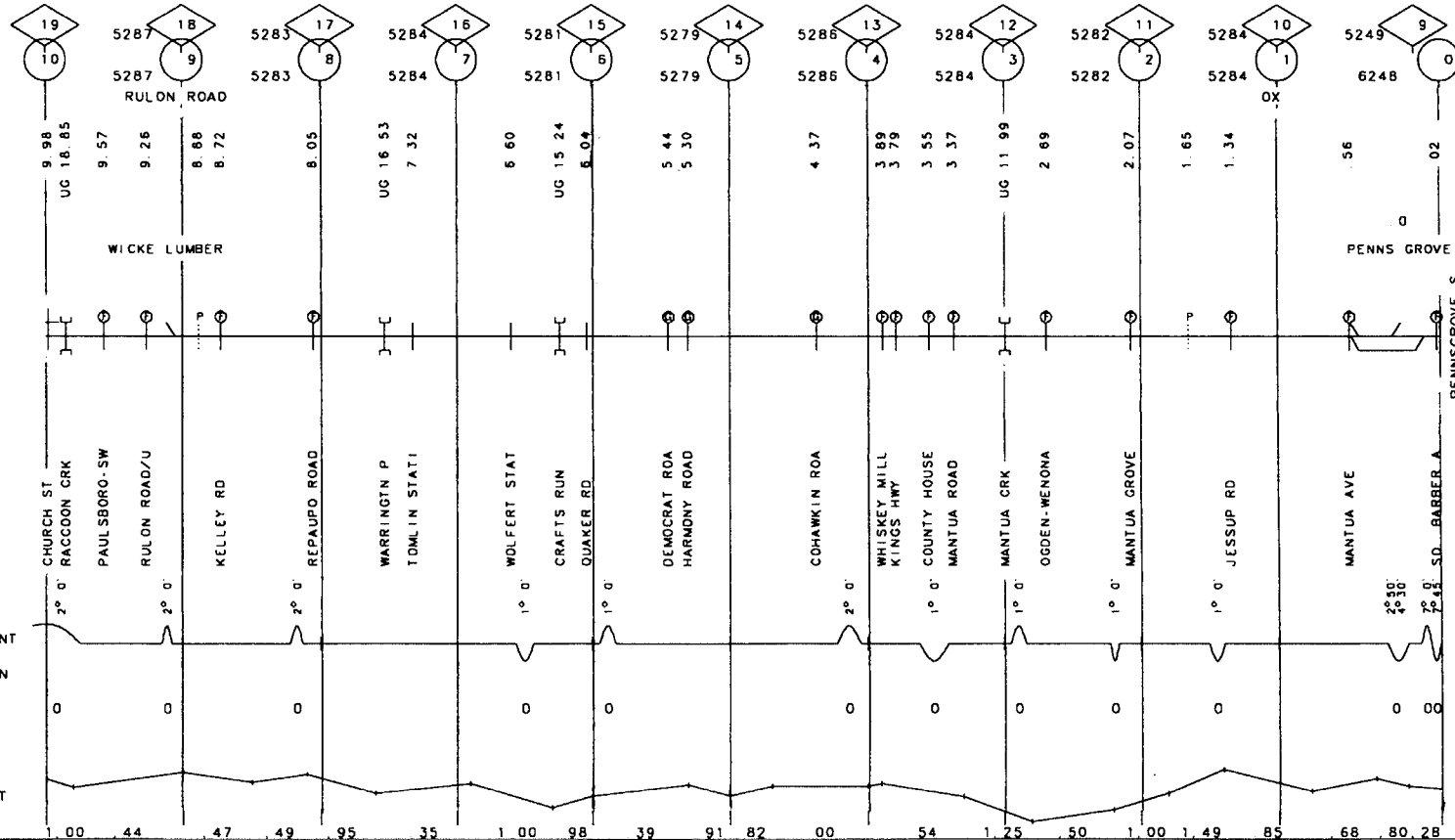
MICKLETON

CLARKSBORO

MT ROYAL

PARKVILLE

WOODBURY



GRINDING	
SURFACING	75P
TIES	78 68
UNDERCUTTING	
RAIL CLEAN	00-
TONNAGE (WGT)	0 1
T T SPEED	10

007

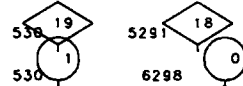
25

FIBER OPTICS

VALUATION
TOWN

V7560
GLASSBORO

FACILITY



33 23
1 1
GILL/DUFFUS

OWENS

SEWELL ST
ELLIS ST

4°20'

VINELAND SEC
007

DEG OF CURVE

HORIZ. ALIGNMENT

SUPER ELEVATION

VERT. ALIGNMENT

GRADE

28 52

373

NJ

1.10

-MP

MP 00

REV. 01/01/97

10-9915 GLASSBORO I.T.

GRINDING	
SURFACING	84
TIES	60
UNDERCUTTING	
RAIL	30
BAL. CLEAN	83
TONNAGE (MGT)	10
T.Y. SPEED	10

007

FIBER OPTICS

VALUATION
TOWN

V7543

PALERMO

FACILITY

A C ELECTRIC

BEESLEY PT. S

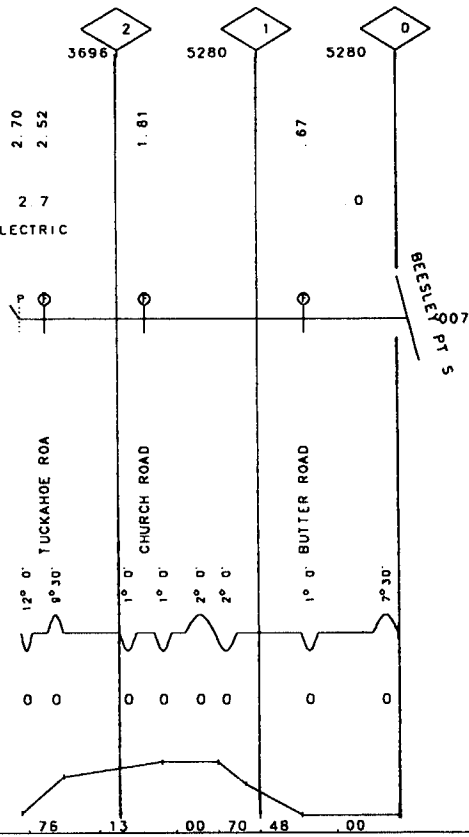
DEG OF CURVE

HORIZ. ALIGNMENT

SUPER ELEVATION

VERT. ALIGNMENT

GRADE



GRINDING	80
SURFACING	92
TIES	93
UNDERCUTTING	
RAIL	32F85 / 27F85
BAL. CLEAN	
TONNAGE(MGT)	0 5
T SPEED	10

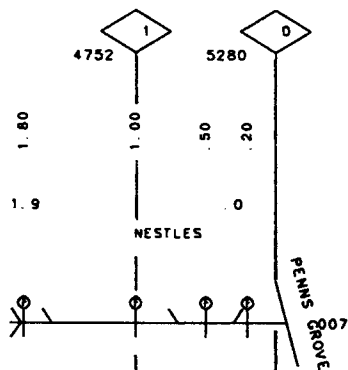
007

FIBER OPTICS

VALUATION
TOWN

V7560
THOROFARE

FACILITY



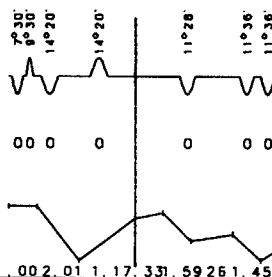
DEG OF CURVE

HORIZ. ALIGNMENT

SUPER ELEVATION

VERT. ALIGNMENT

GRADE



376
 NJ
 1.00
 -MP
 00
 MP
 01/01/97
 REV
 10-9920 PAULSBORO I.T.

GRINDING	90
SURFACING	85
TIES	85
UNDERCUTTING	
RAIL	
RAIL CLEAN	
TONNAGE(MGT)	
TY SPEED	10

007

FIBER OPTICS

VALUATION
TOWN

V7660
PAULSBORO

FACILITY

