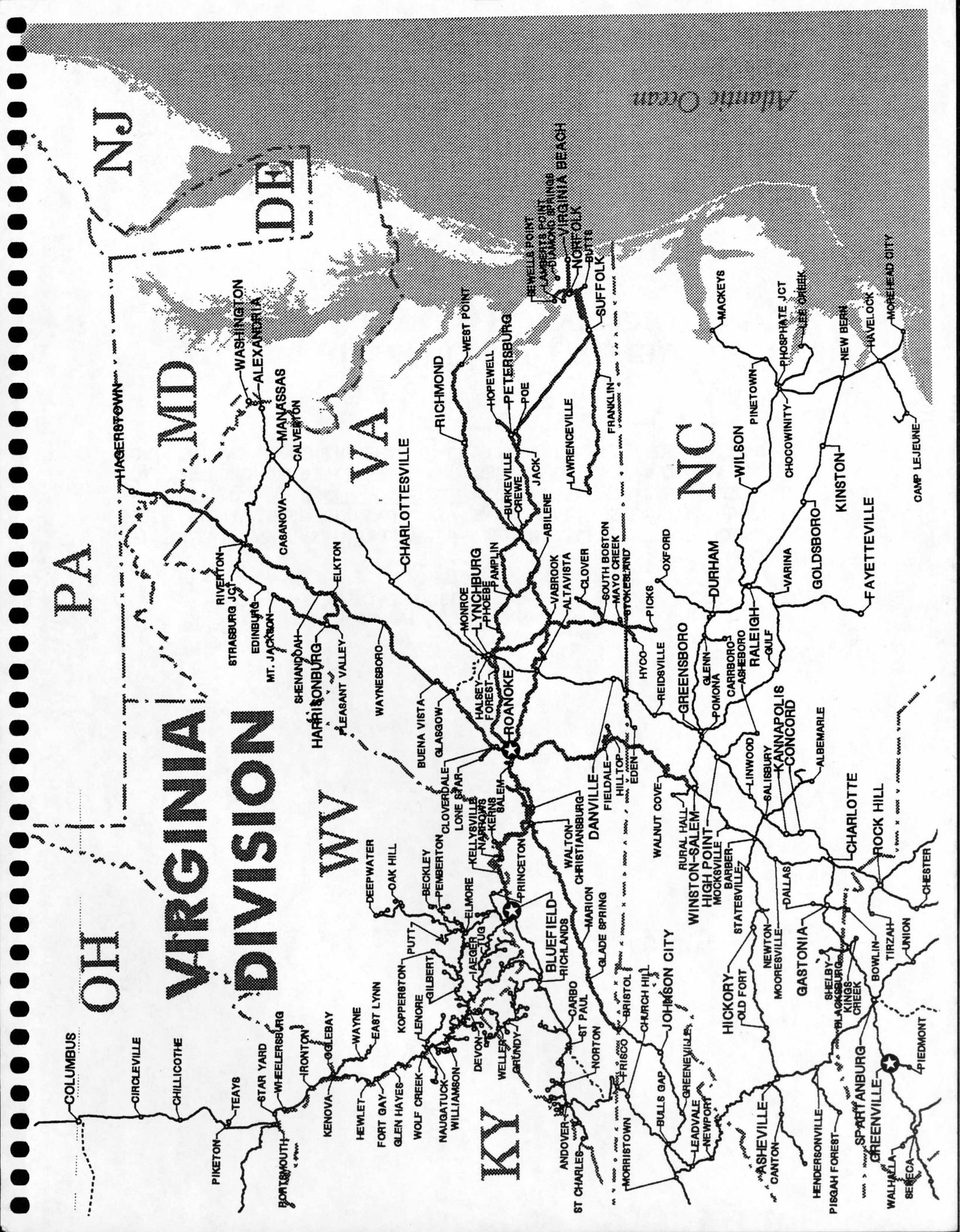


®

**NORFOLK
SOUTHERN**

Virginia Division

1999



THIS BOOK IS INTENDED FOR GENERAL REFERENCE ONLY

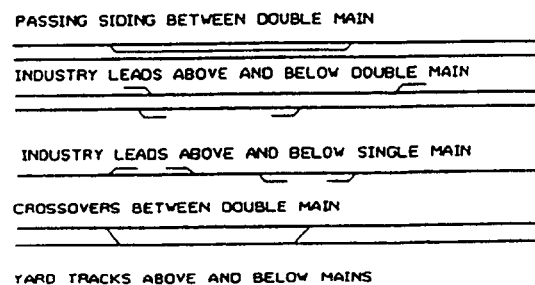
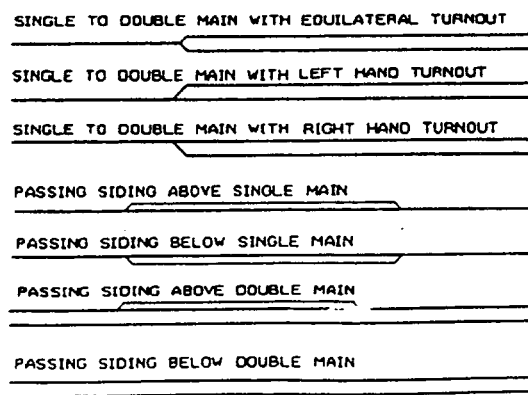
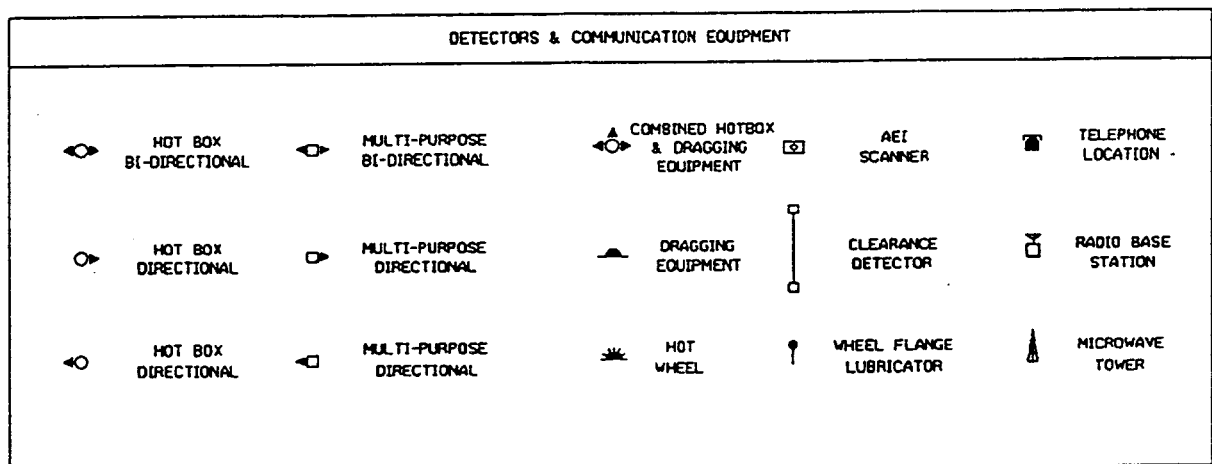
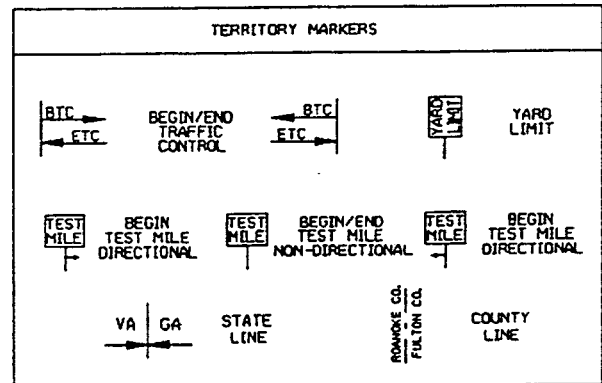
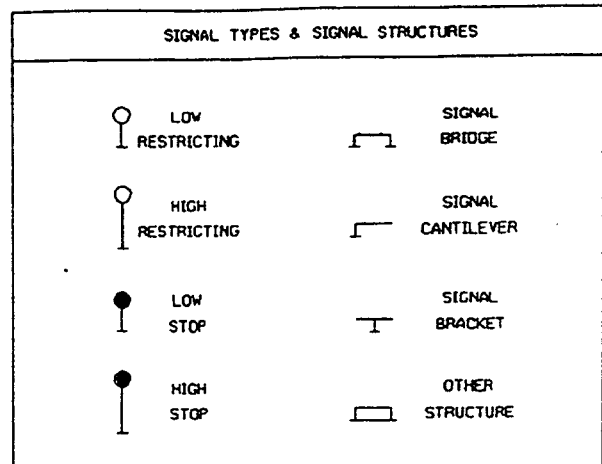
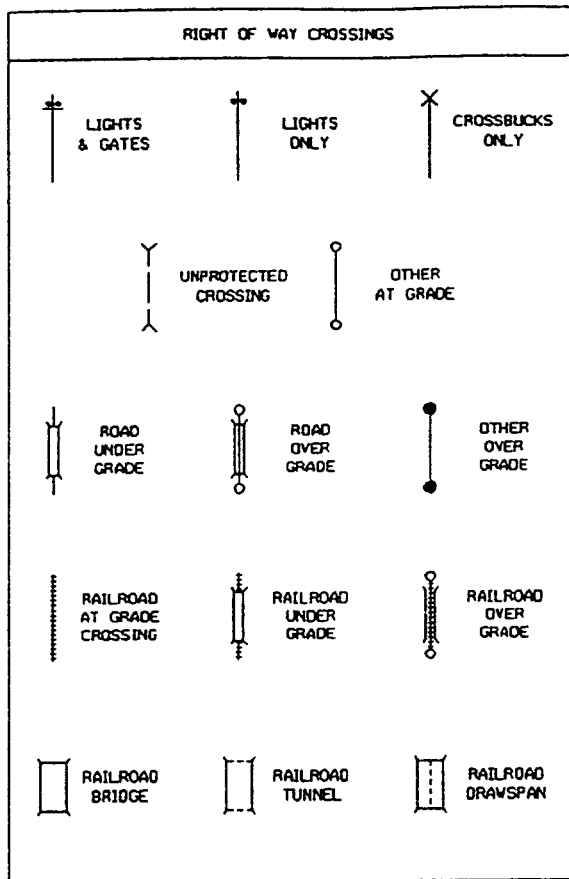
THIS BOOK IS PREPARED AND PUBLISHED BY THE OFFICE OF ENGINEERING SYSTEMS-ATLANTA AND IS BASED ON INFORMATION SUPPLIED TO ENGINEERING SYSTEMS THROUGH DECEMBER 1998. INFORMATION CONCERNING CHANGES, CORRECTIONS, ADDITIONS, OR DELETIONS TO THIS BOOK SHOULD BE DIRECTED TO THE ENGINEERING SYSTEMS OFFICE AS FOLLOWS.

MAIL: ENGINEERING SYSTEMS
 99 SPRING ST. SW BOX# 139
 ATLANTA, GA 30303

FAX: (404) 529-1311

MEMO: ENJCE (J.C. ELLIOTT EXT 1315)
 ENJEB (J.E. BEASLEY EXT 1314)

TRACK CHART SYMBOL LEGEND



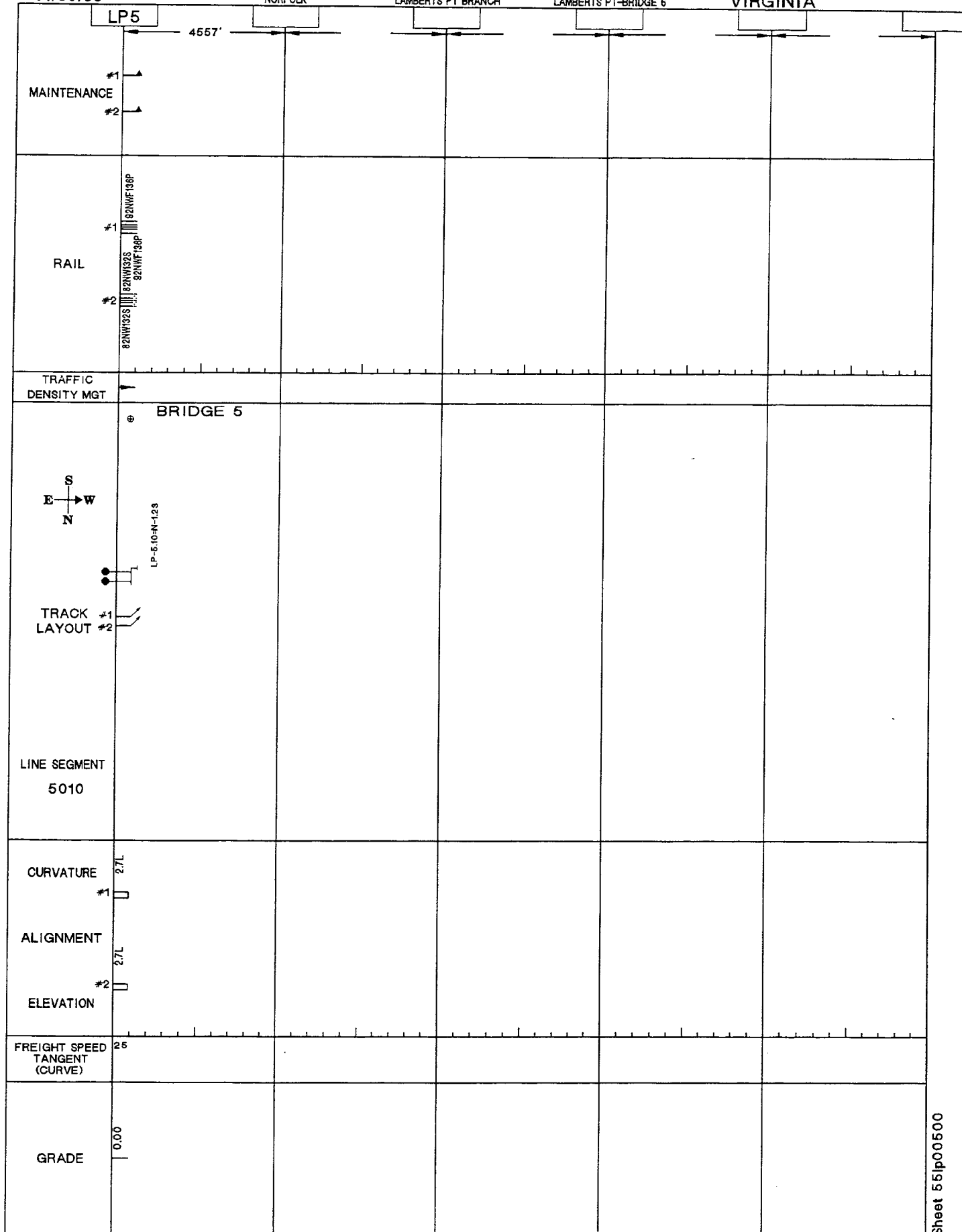
01/30/99

NORFOLK

LAMBERTS PT BRANCH

LAMBERTS PT-BRIDGE 6

VIRGINIA

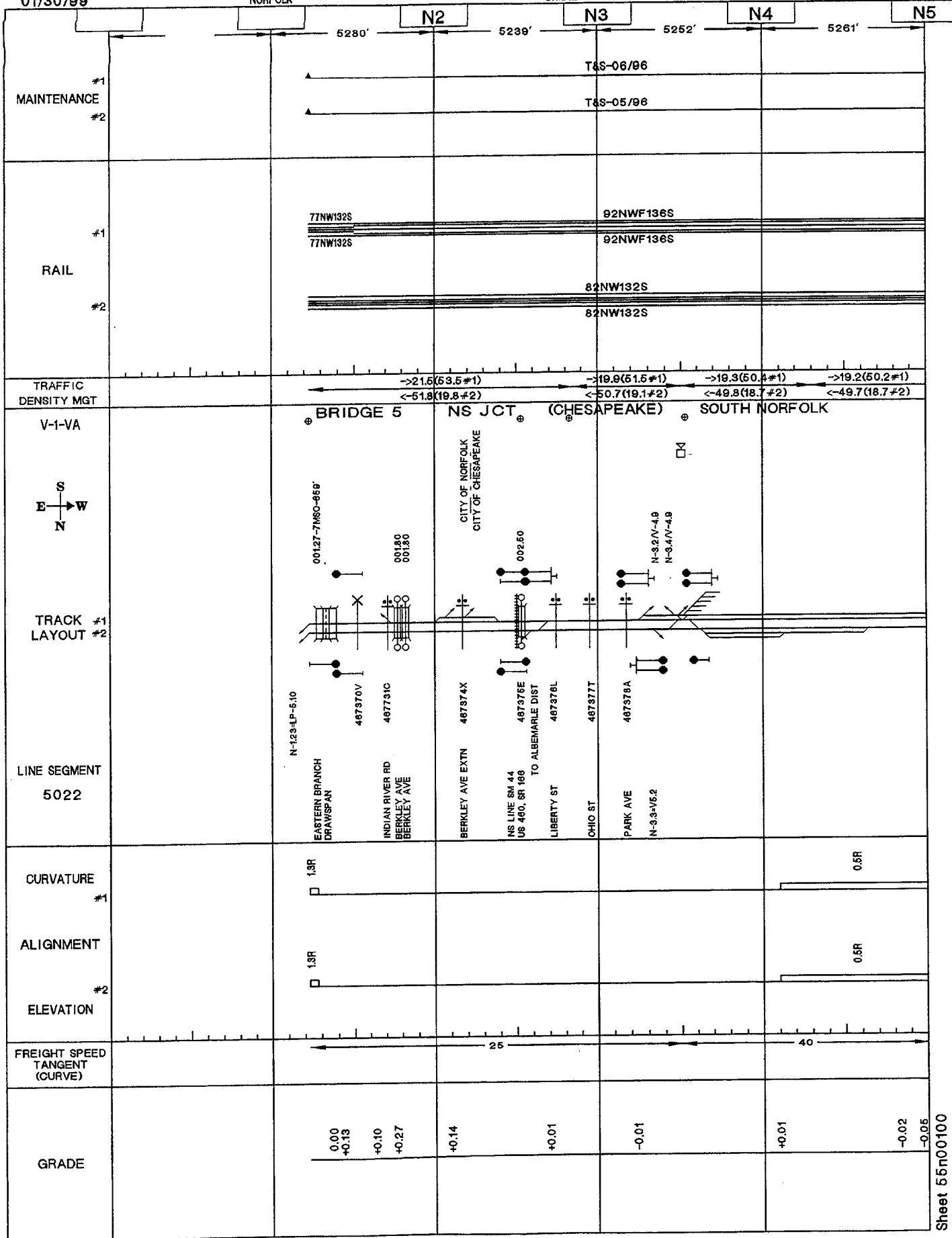


01/30/99

NORFOLK

BRIDGE 5-GILMERTON

VIRGINIA

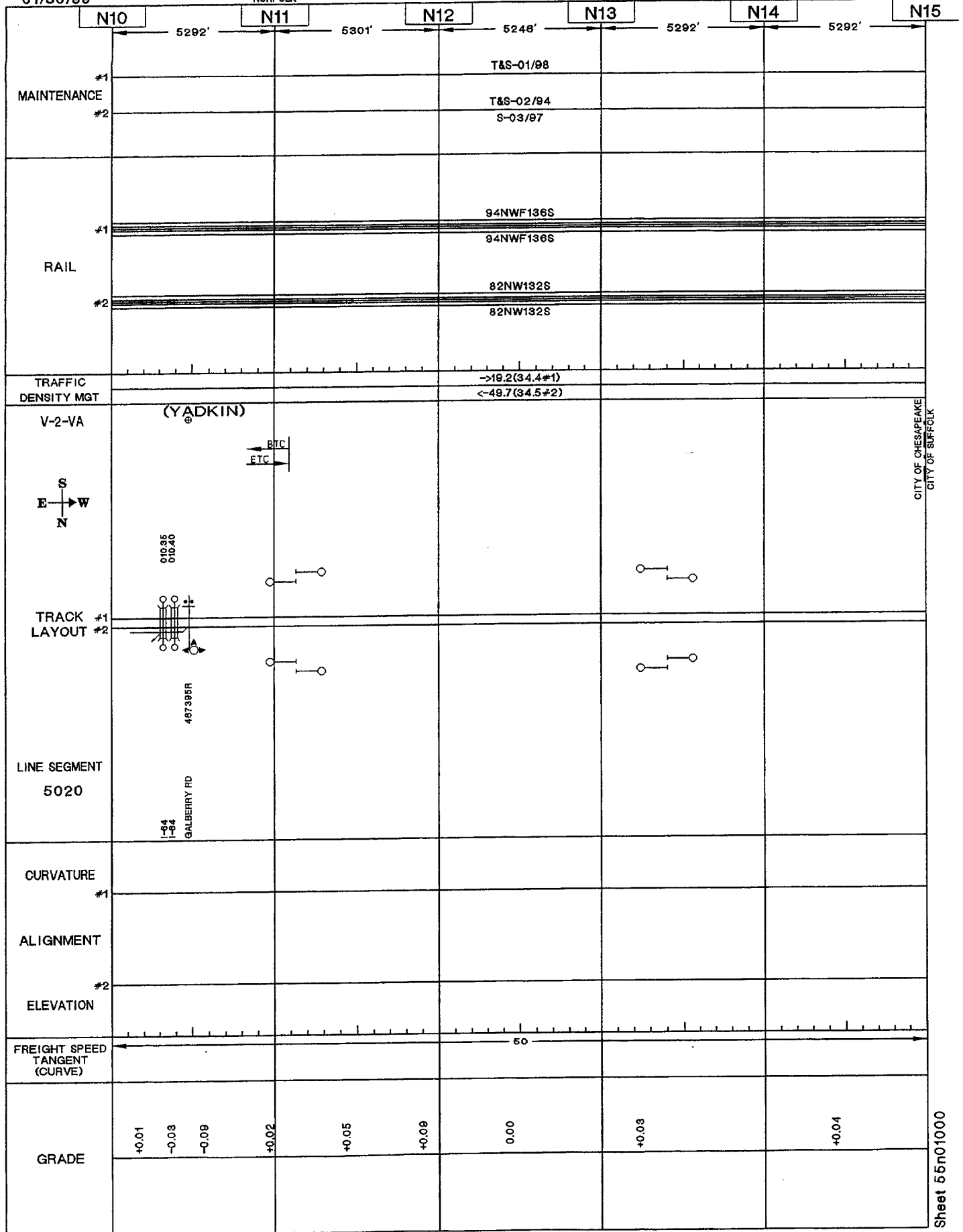


01/30/99

NORFOLK

GILMERTON-POE

VIRGINIA


CITY OF CHESAPEAKE
CITY OF SUFFOLK

01/30/99

NORFOLK

GILMERTON-POE

VIRGINIA

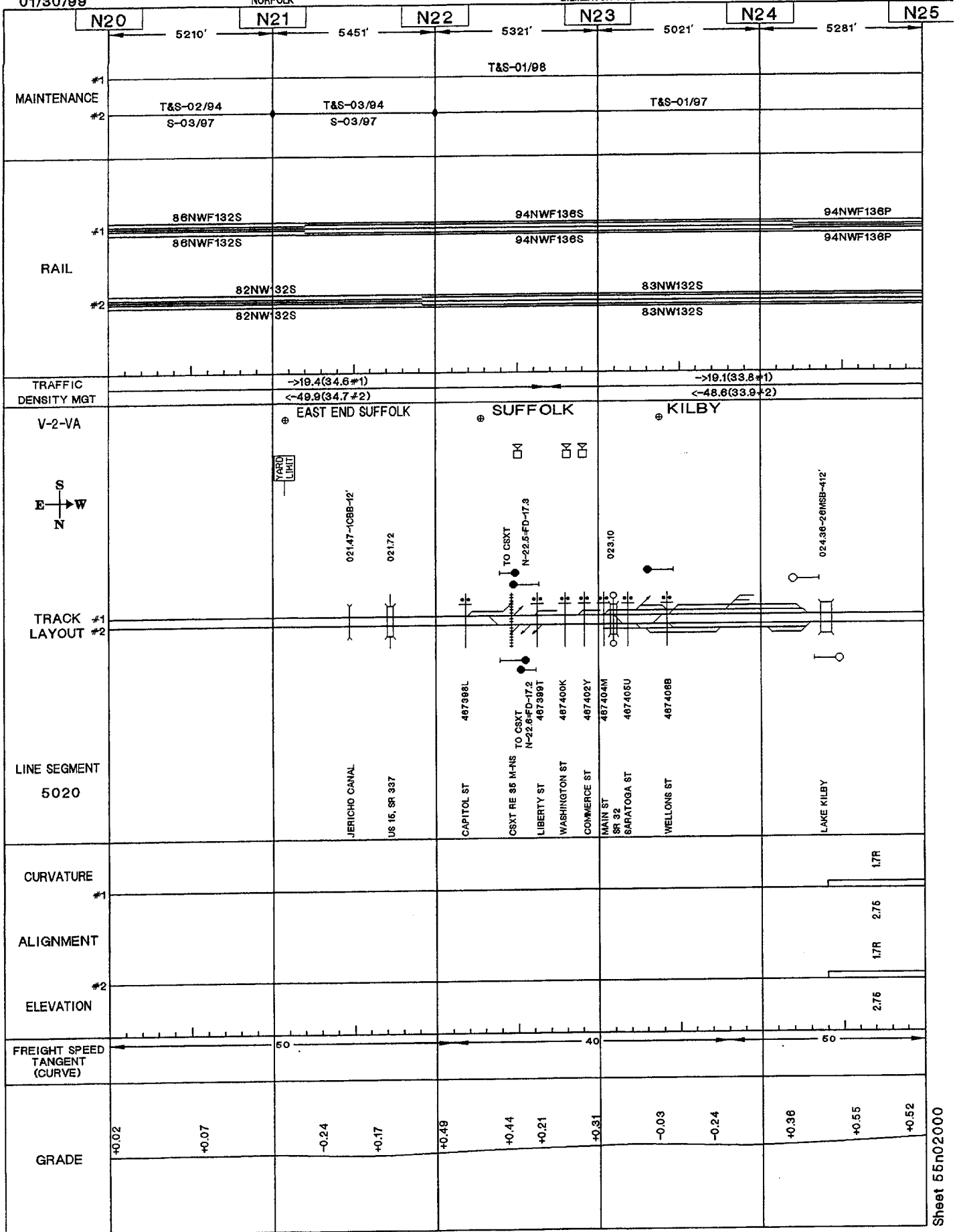


01/30/99

NORFOLK

GILMERTON-POE

VIRGINIA

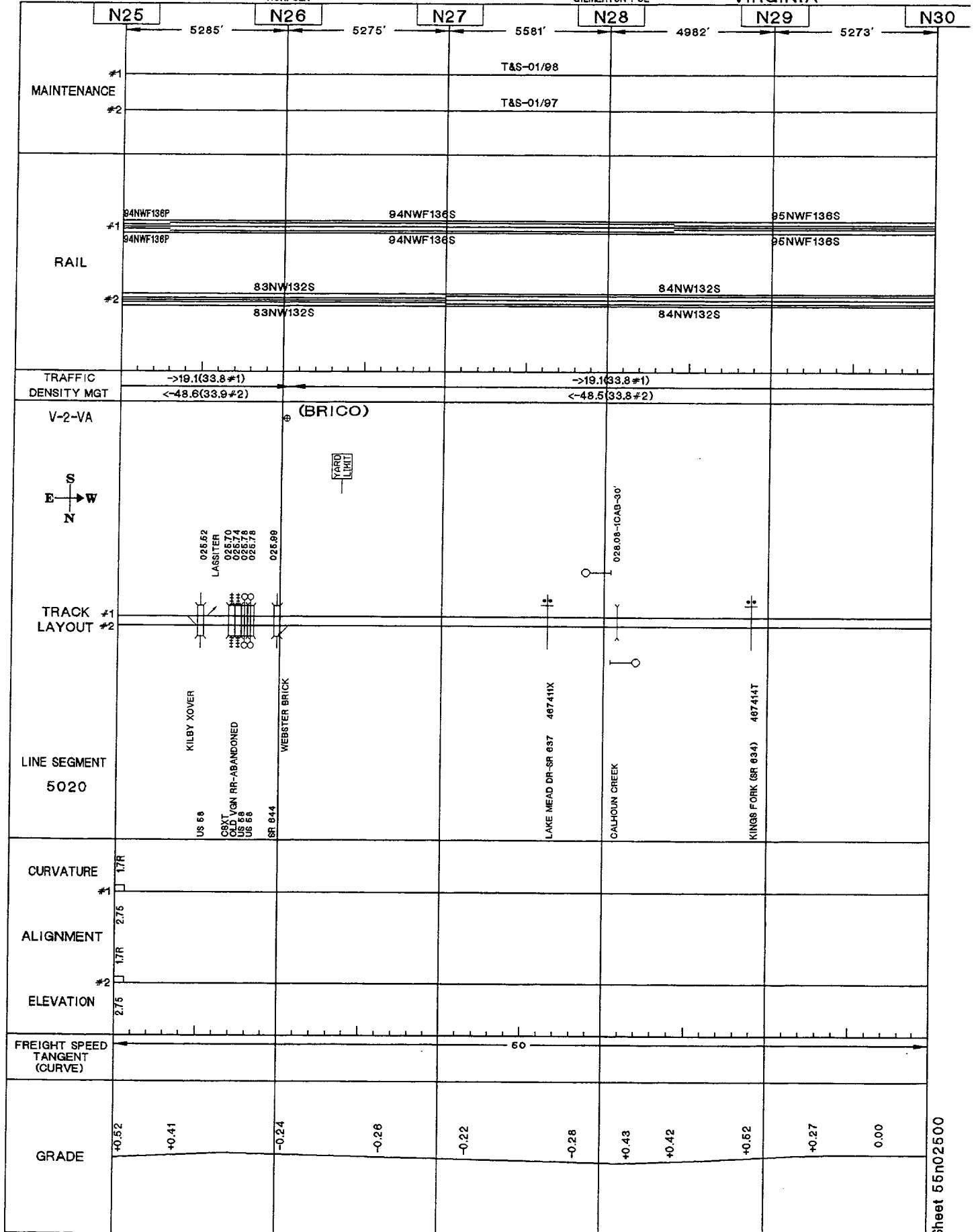


01/30/99

NORFOLK

GILMERTON-POE

VIRGINIA

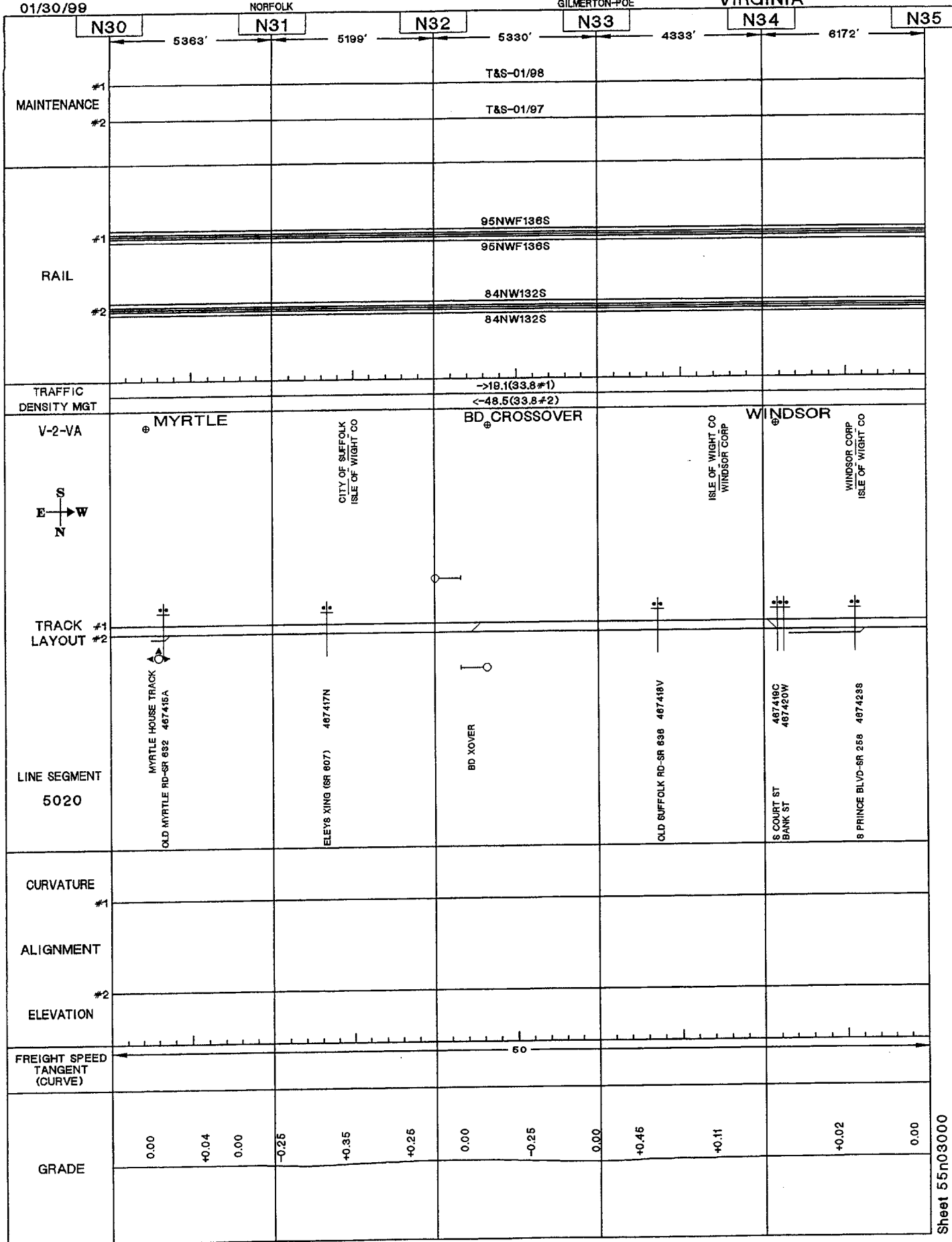


01/30/99

NORFOLK

GILMERTON-POE

VIRGINIA

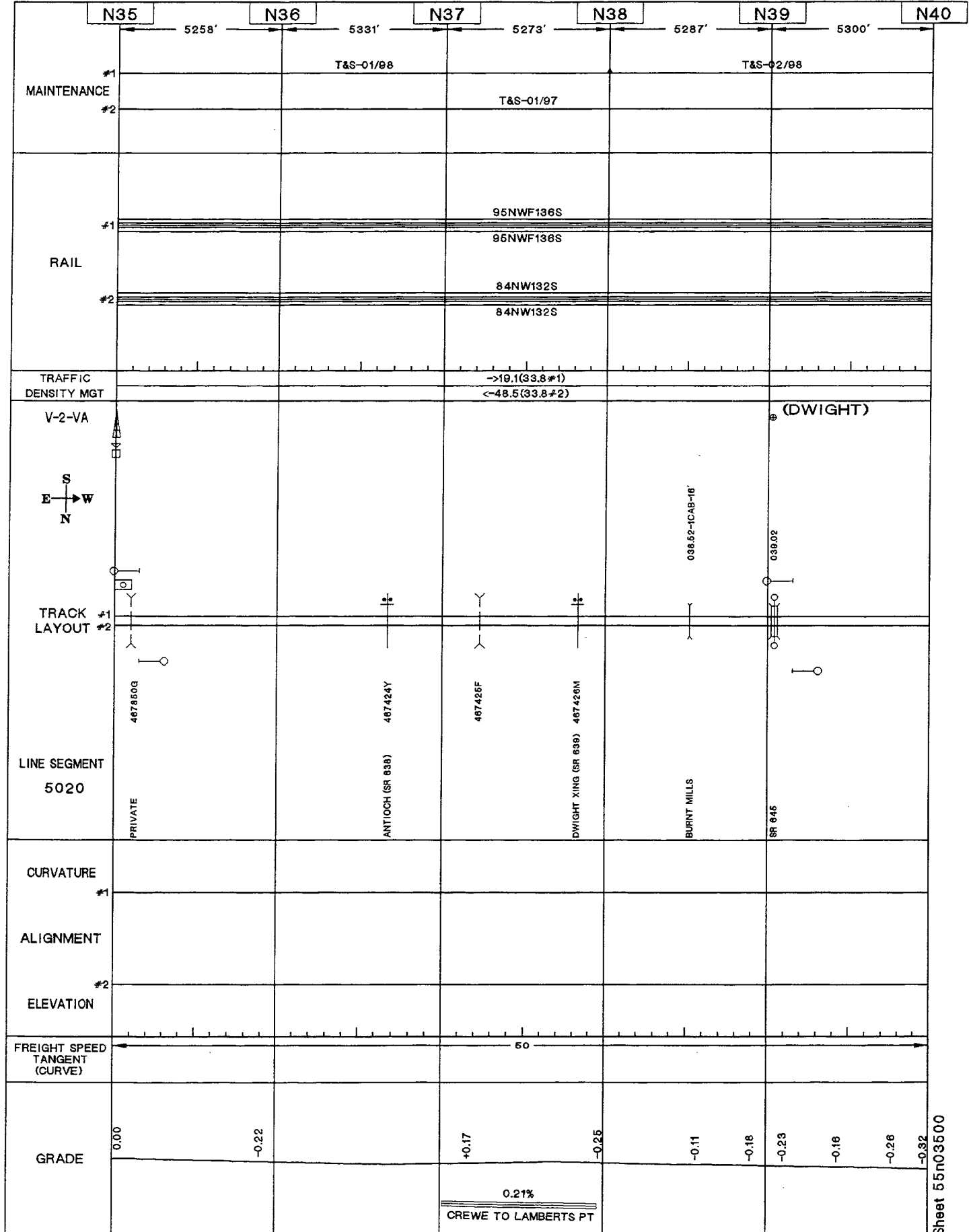


01/30/99

NORFOLK

GILMERTON-POE

VIRGINIA




01/30/99

NORFOLK

GILMERTON-POE

VIRGINIA




01/30/99

NORFOLK

GILMERTON-POE

VIRGINIA

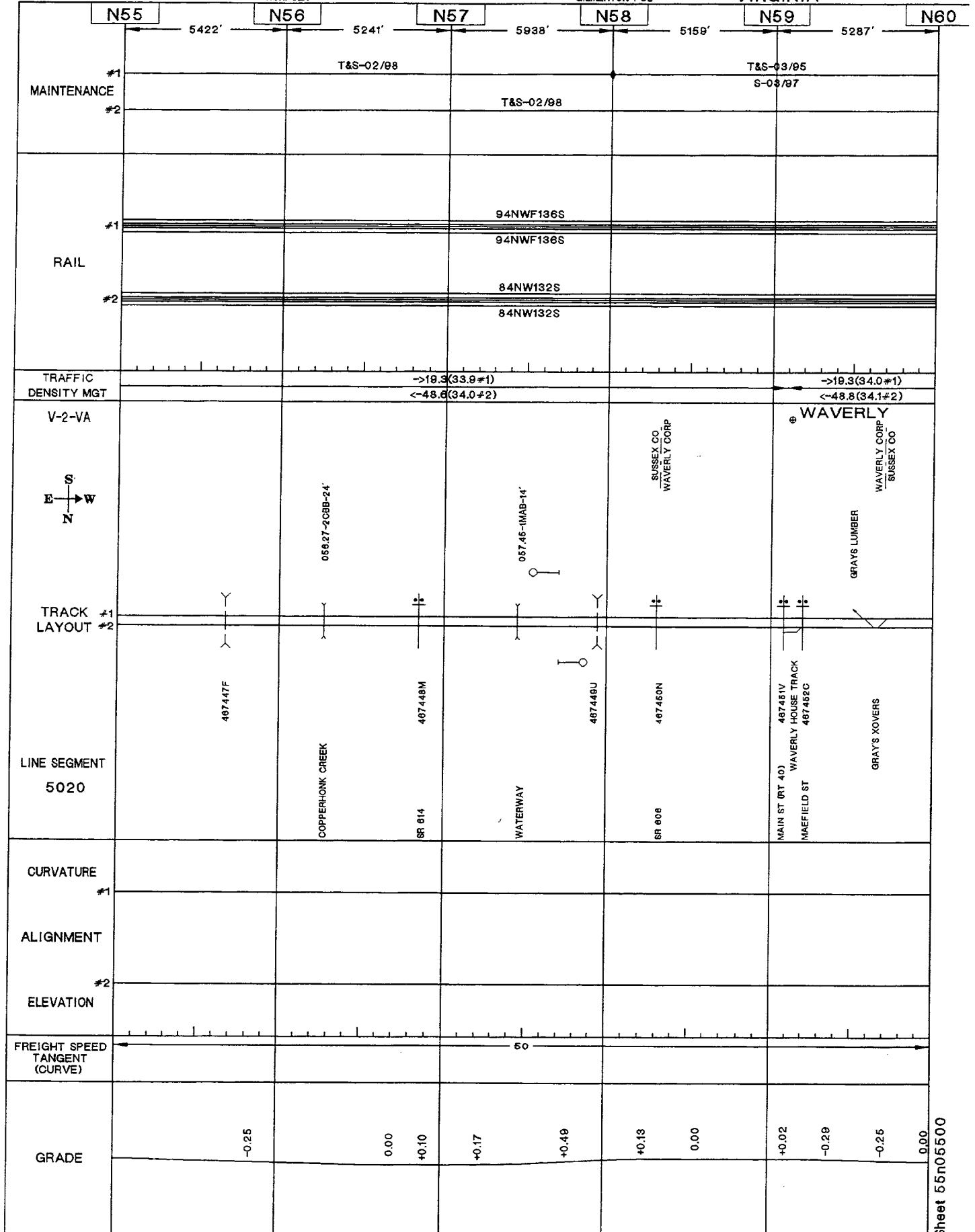


01/30/99

NORFOLK

GILMERTON-POE

VIRGINIA

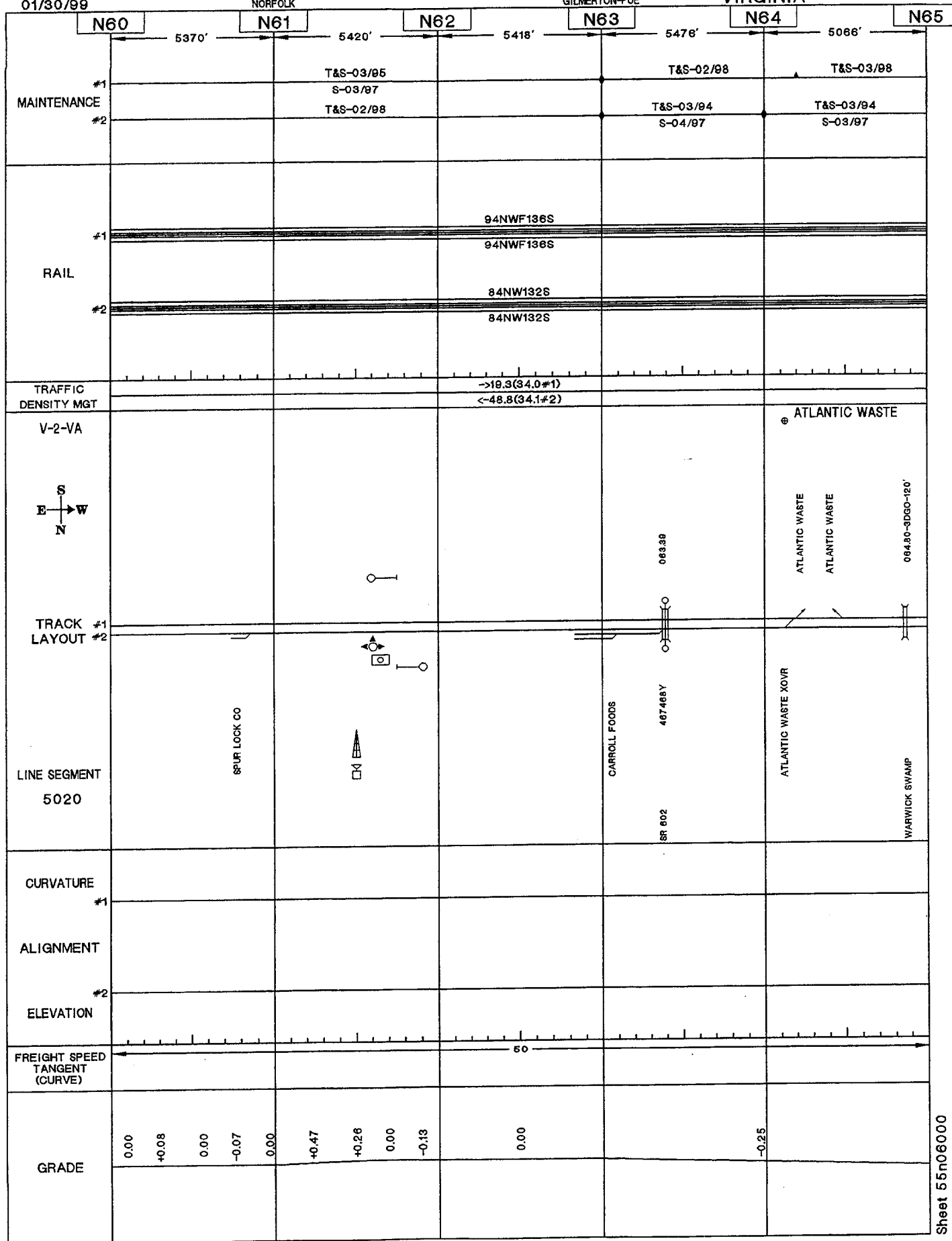


01/30/99

NORFOLK

GILMERTON-POE

VIRGINIA

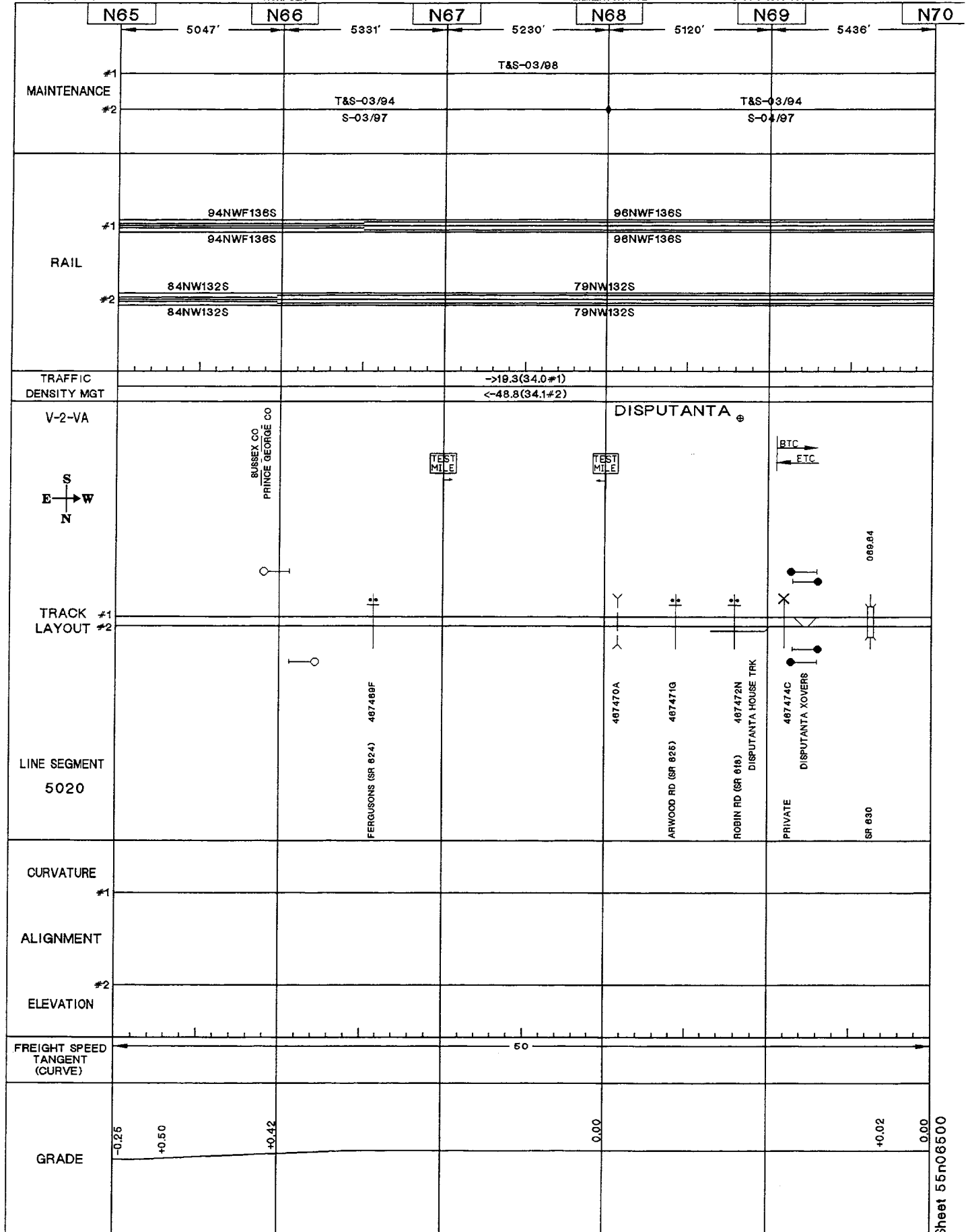


01/30/99

NORFOLK

GILMERTON-POE

VIRGINIA

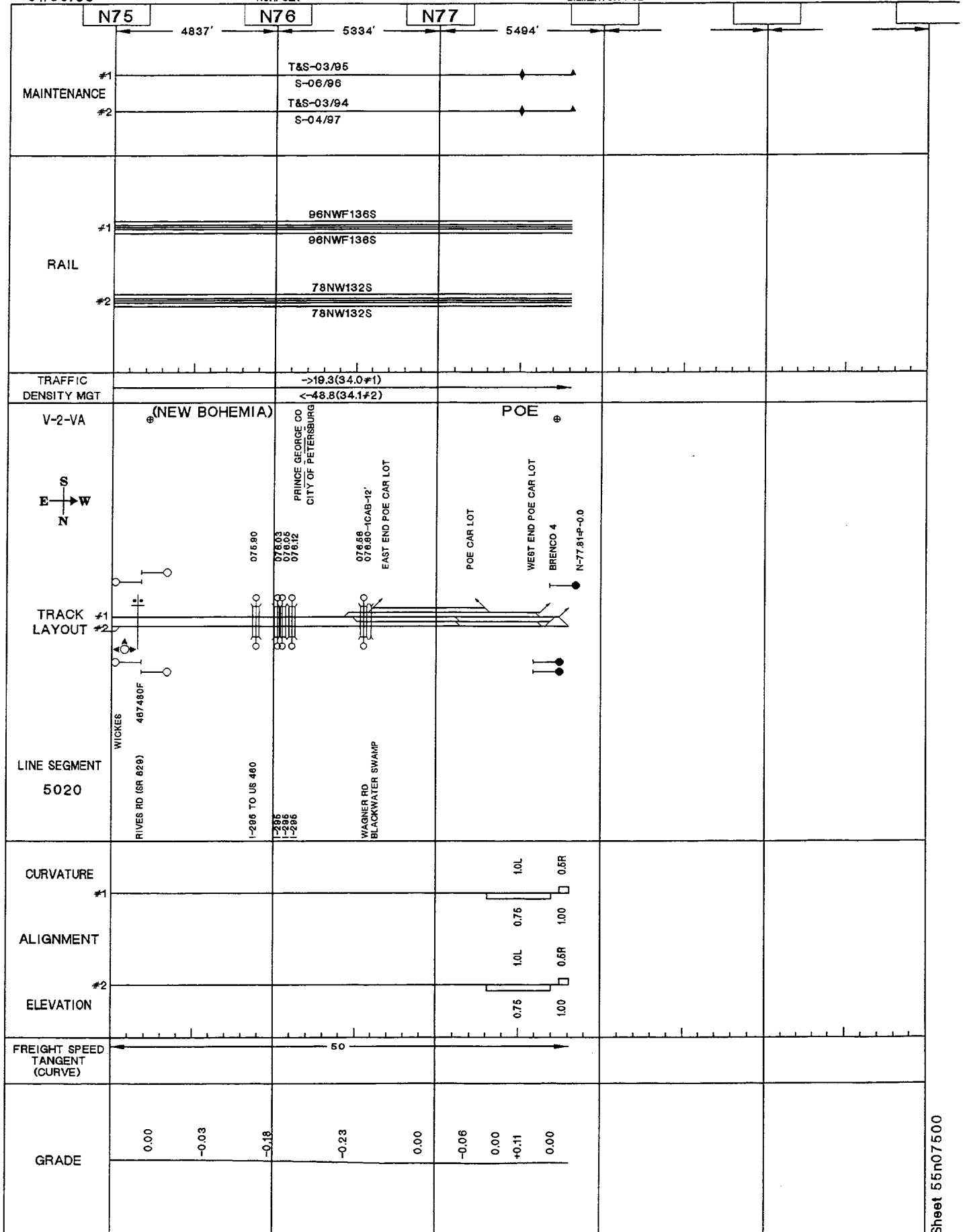


01/30/99

NORFOLK

GILMERTON-POE

VIRGINIA



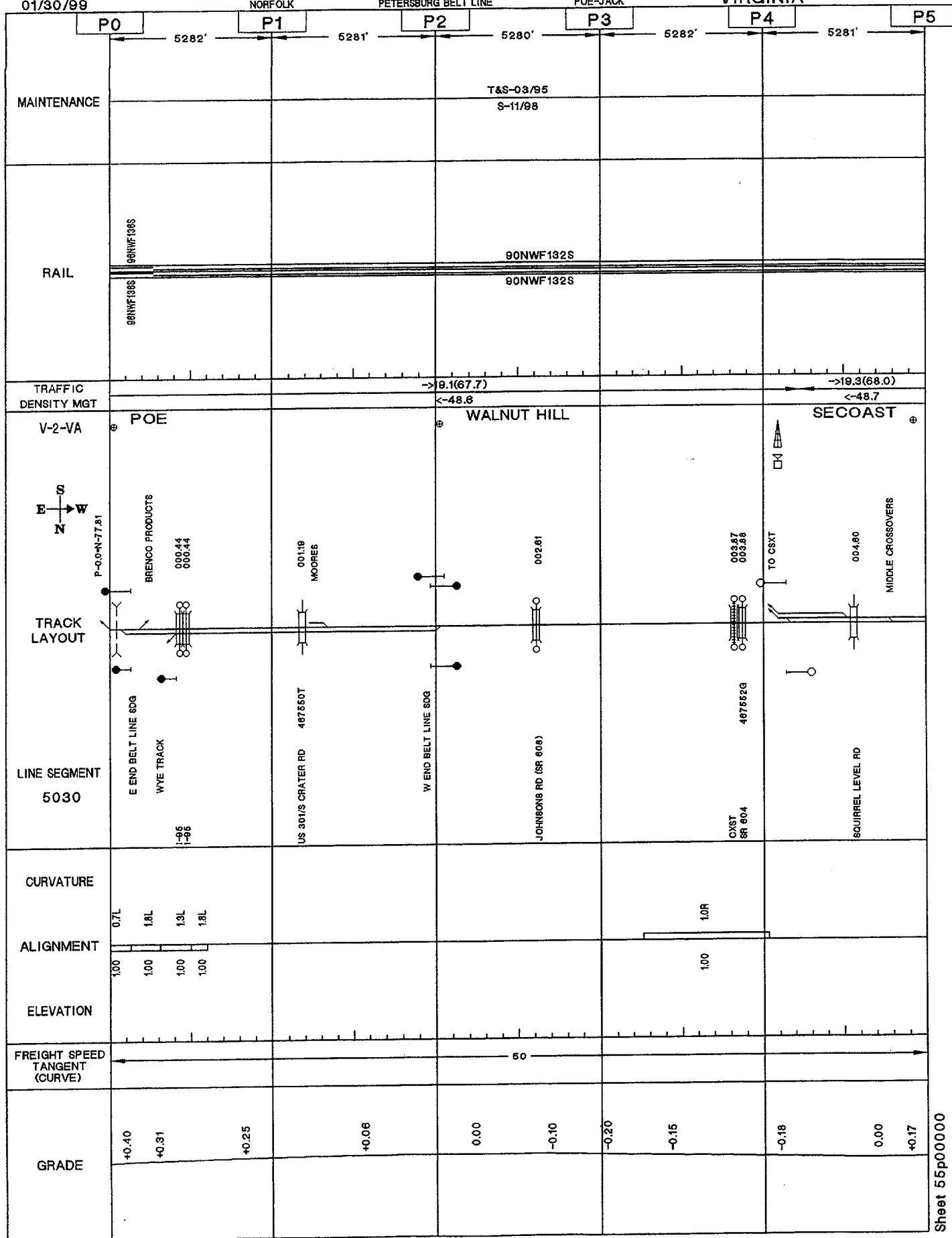
01/30/99

NORFOLK

PETERSBURG BELT LINE

POE-JACK

VIRGINIA

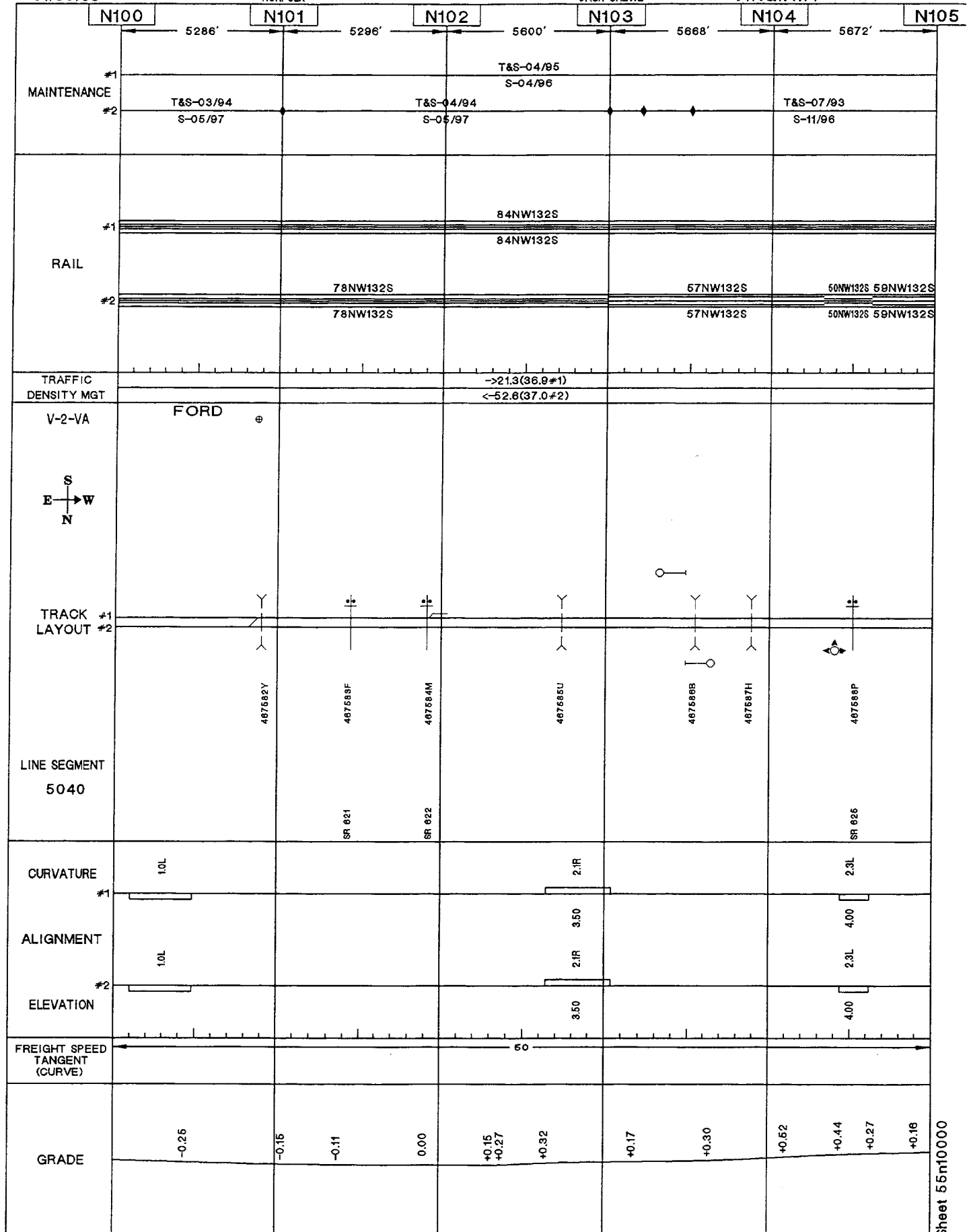


01/30/99

NORFOLK

JACK-CREWE

VIRGINIA

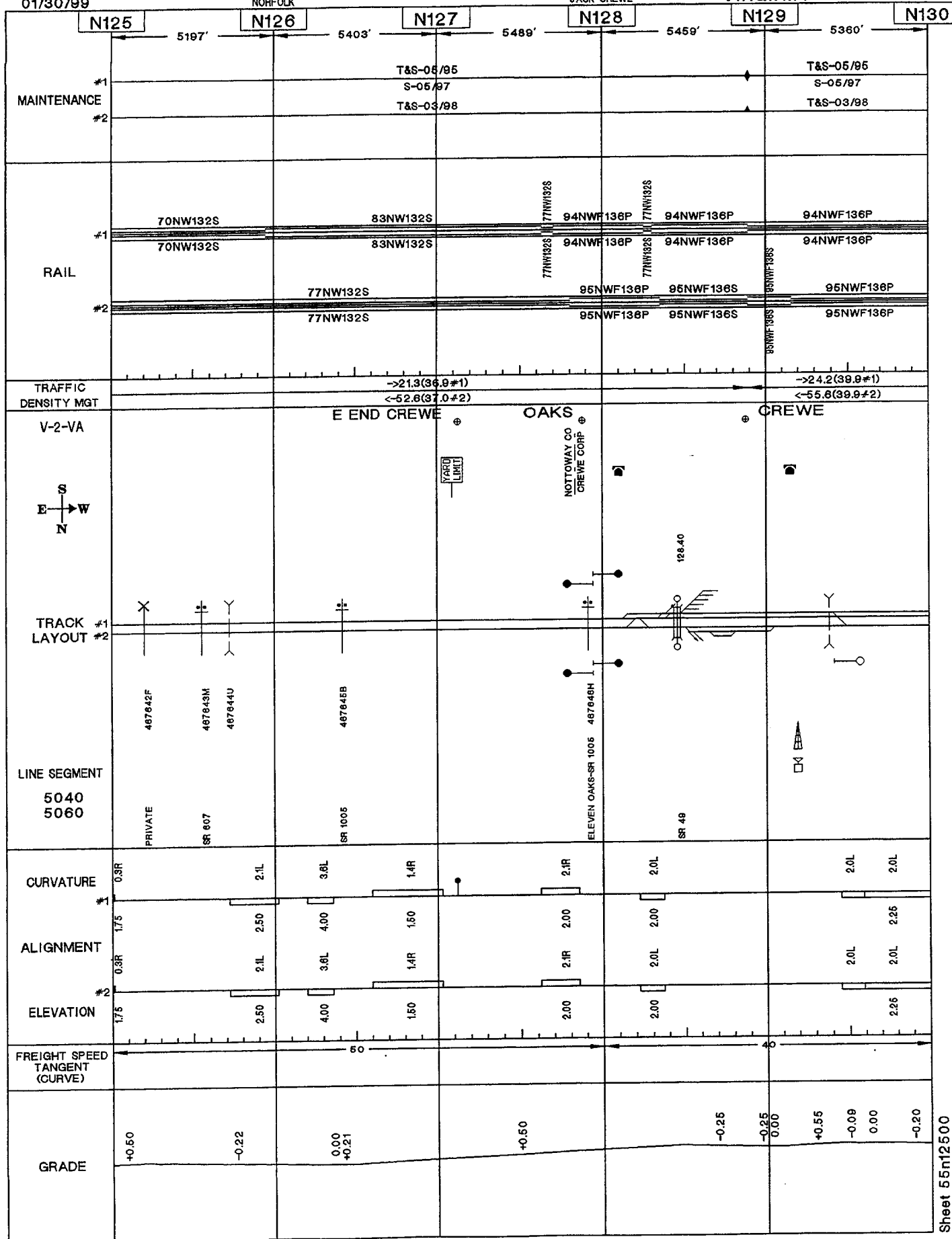


01/30/99

NORFOLK

JACK-CREWE

VIRGINIA

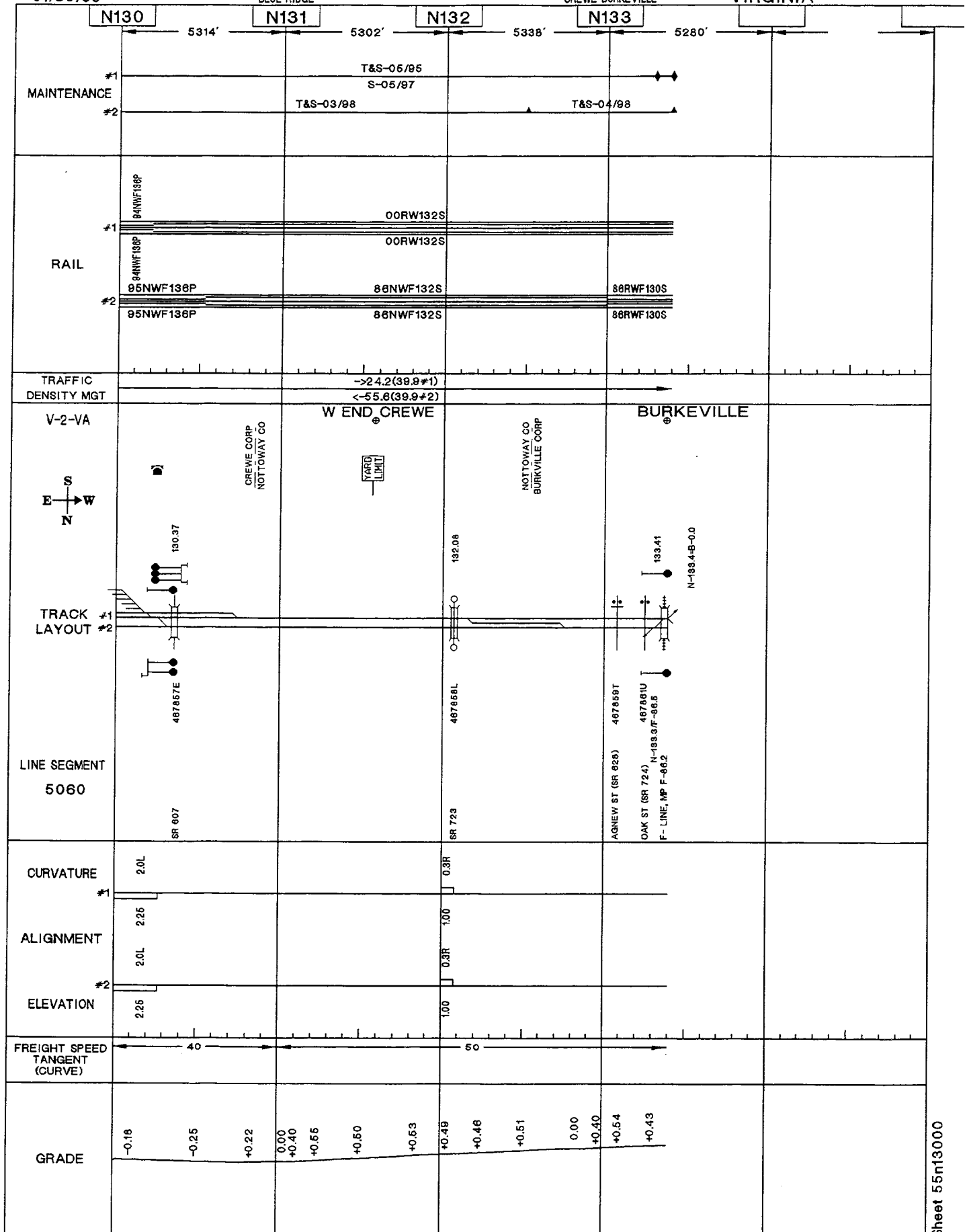


01/30/99

BLUE RIDGE

CREWE-BURKEVILLE

VIRGINIA



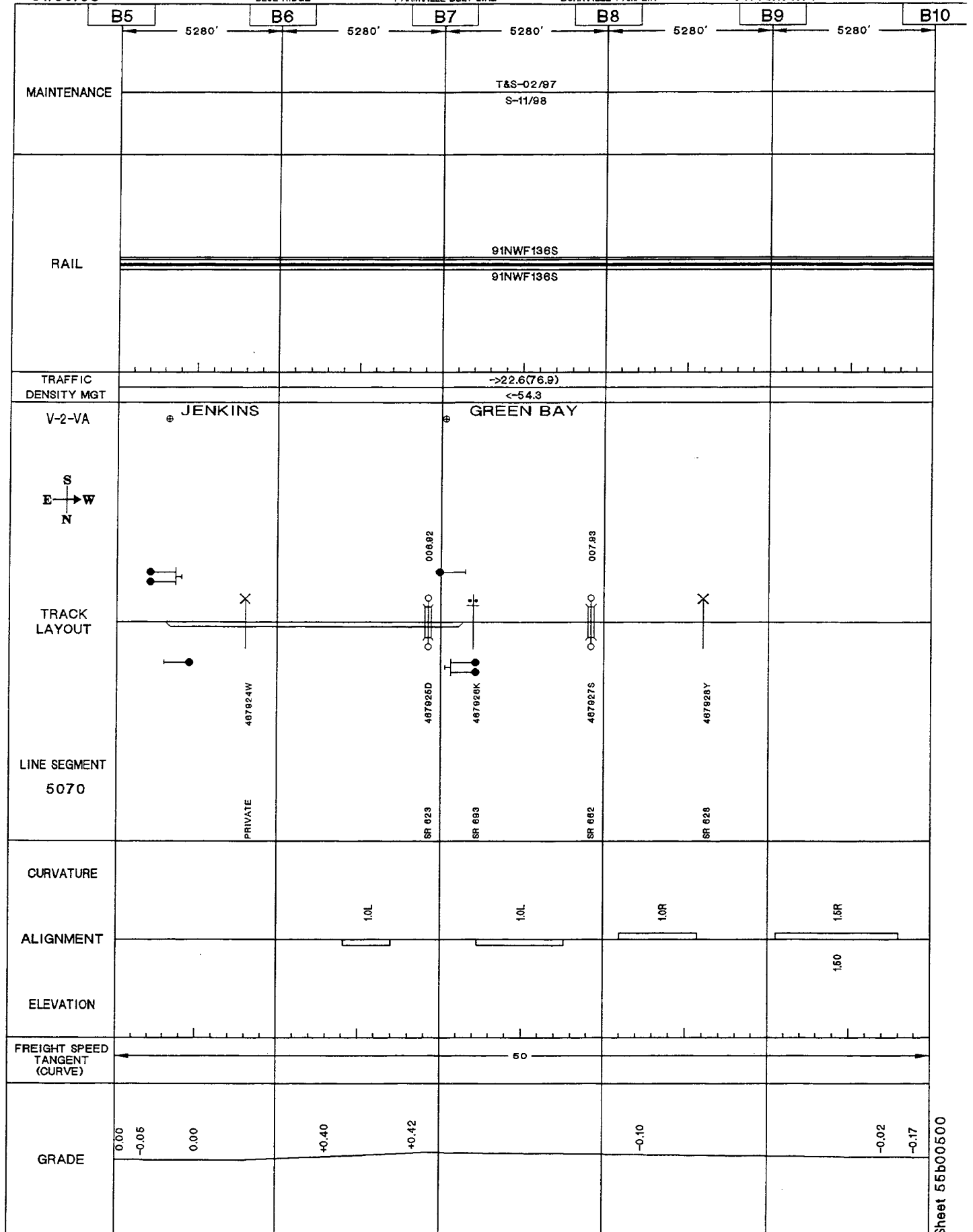
01/30/99

BLUE RIDGE

FARMVILLE BELT LINE

BURKVILLE-PAMPLIN

VIRGINIA



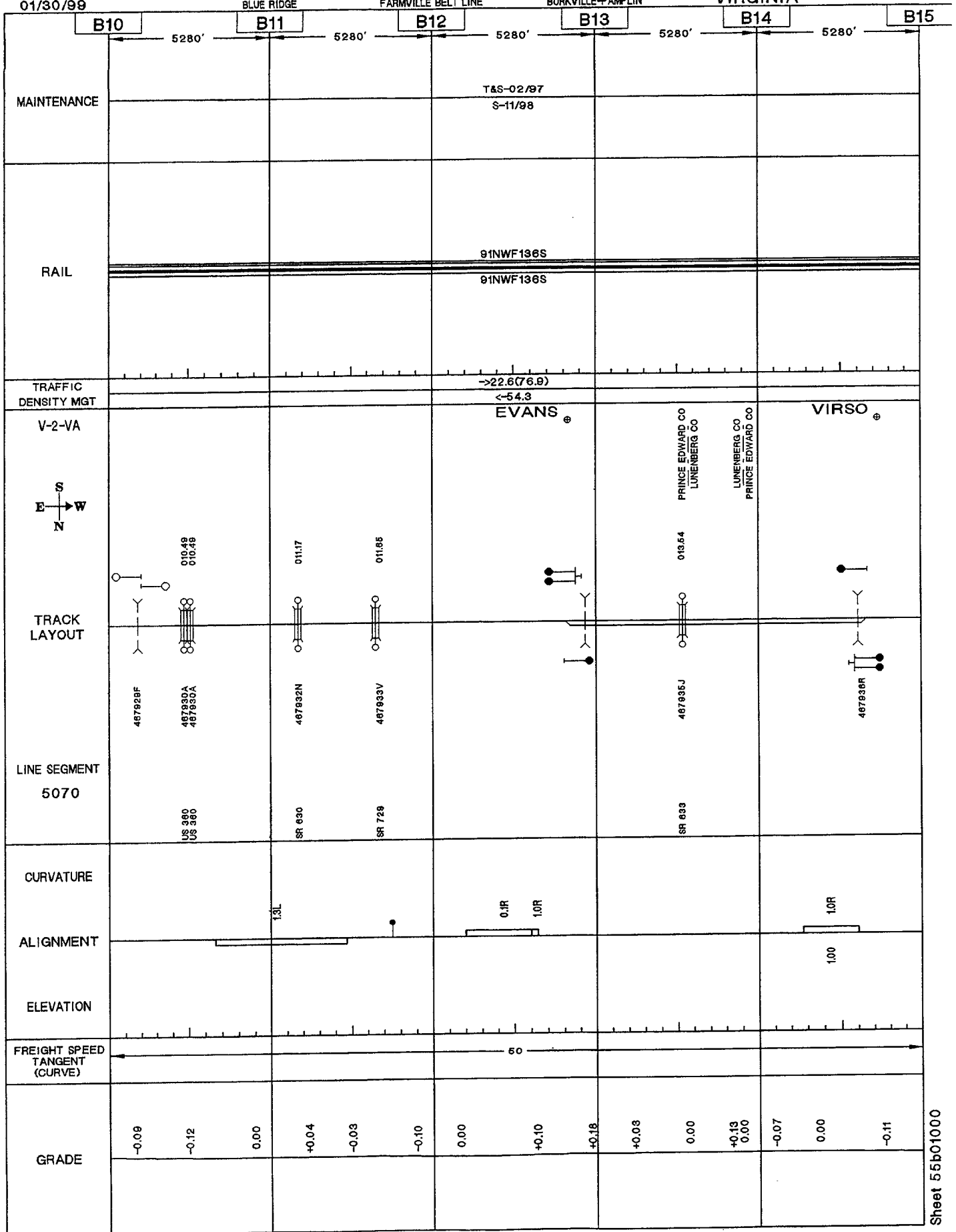
01/30/99

BLUE RIDGE

FARMVILLE BELT LINE

BURKVILLE-PAMPLIN

VIRGINIA



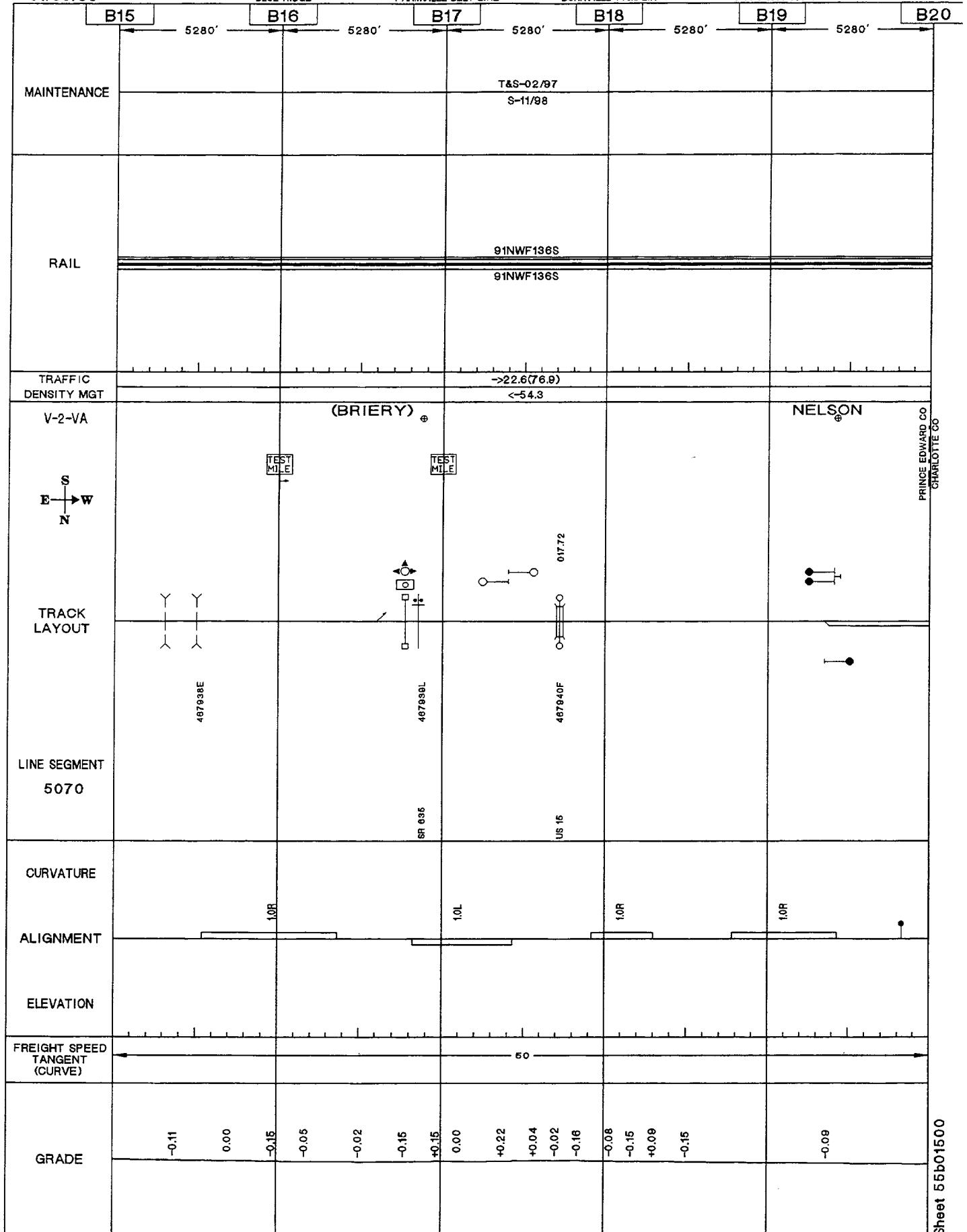
01/30/99

BLUE RIDGE

FARMVILLE BELT LINE

BURKVILLE-PAMPLIN

VIRGINIA

PRINCE EDWARD CO
CHARLOTTE CO

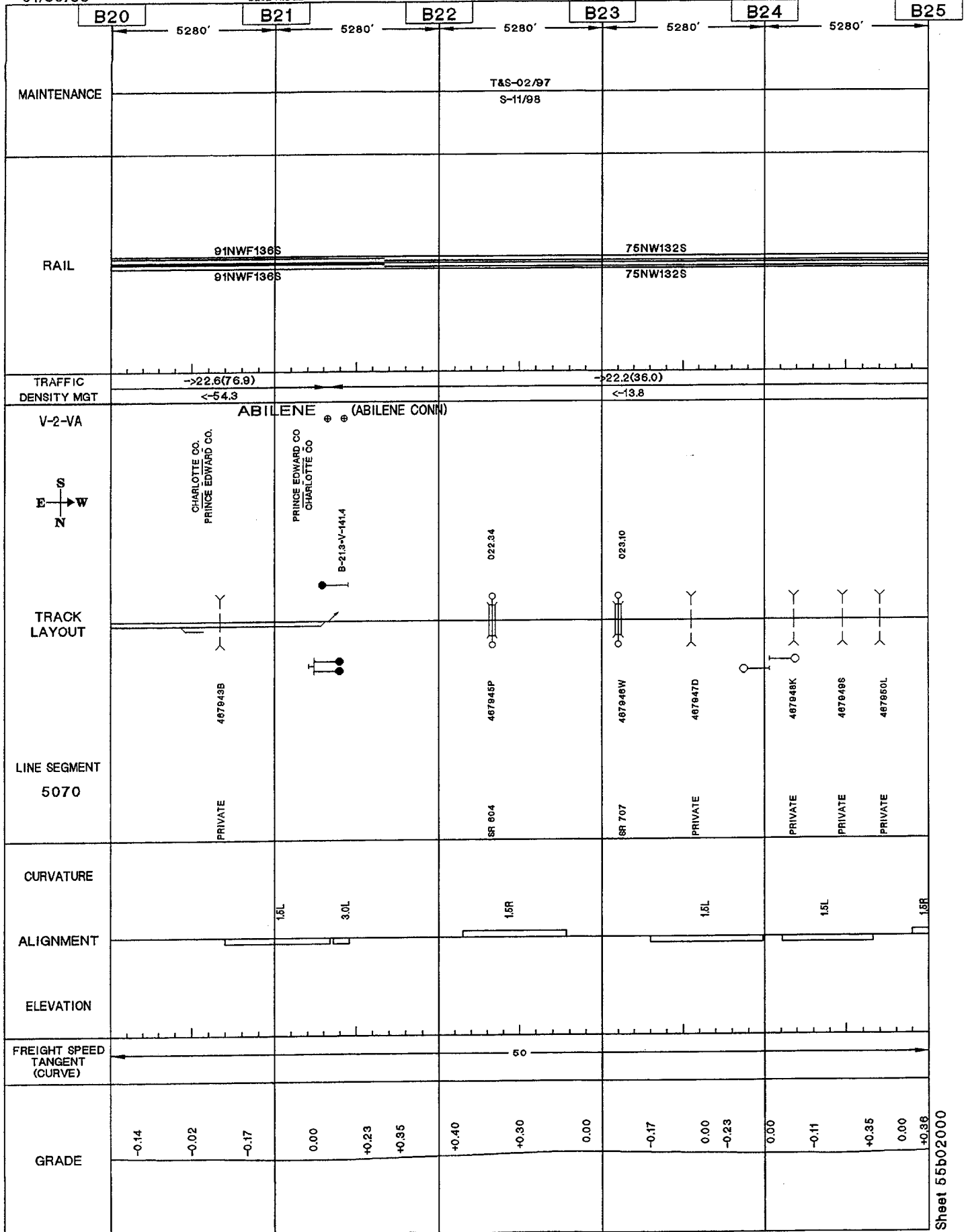
01/30/99

BLUE RIDGE

FARMVILLE BELT LINE

BURKVILLE-PAMPLIN

VIRGINIA




01/30/99

BLUE RIDGE

FARMVILLE BELT LINE

BURKVILLE-PAMPLIN

VIRGINIA



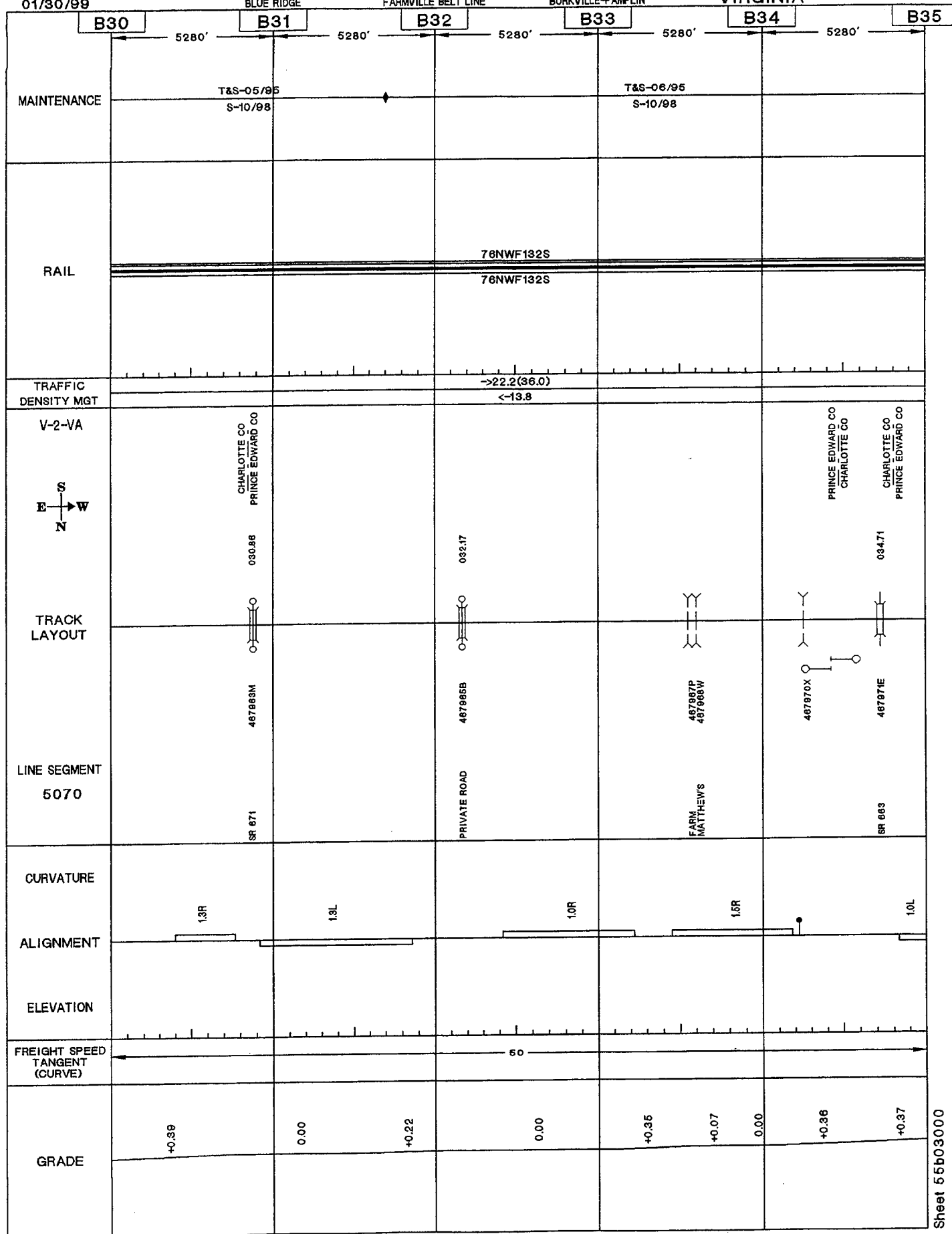
01/30/99

BLUE RIDGE

FARMVILLE BELT LINE

BURKVILLE-PAMPLIN

VIRGINIA



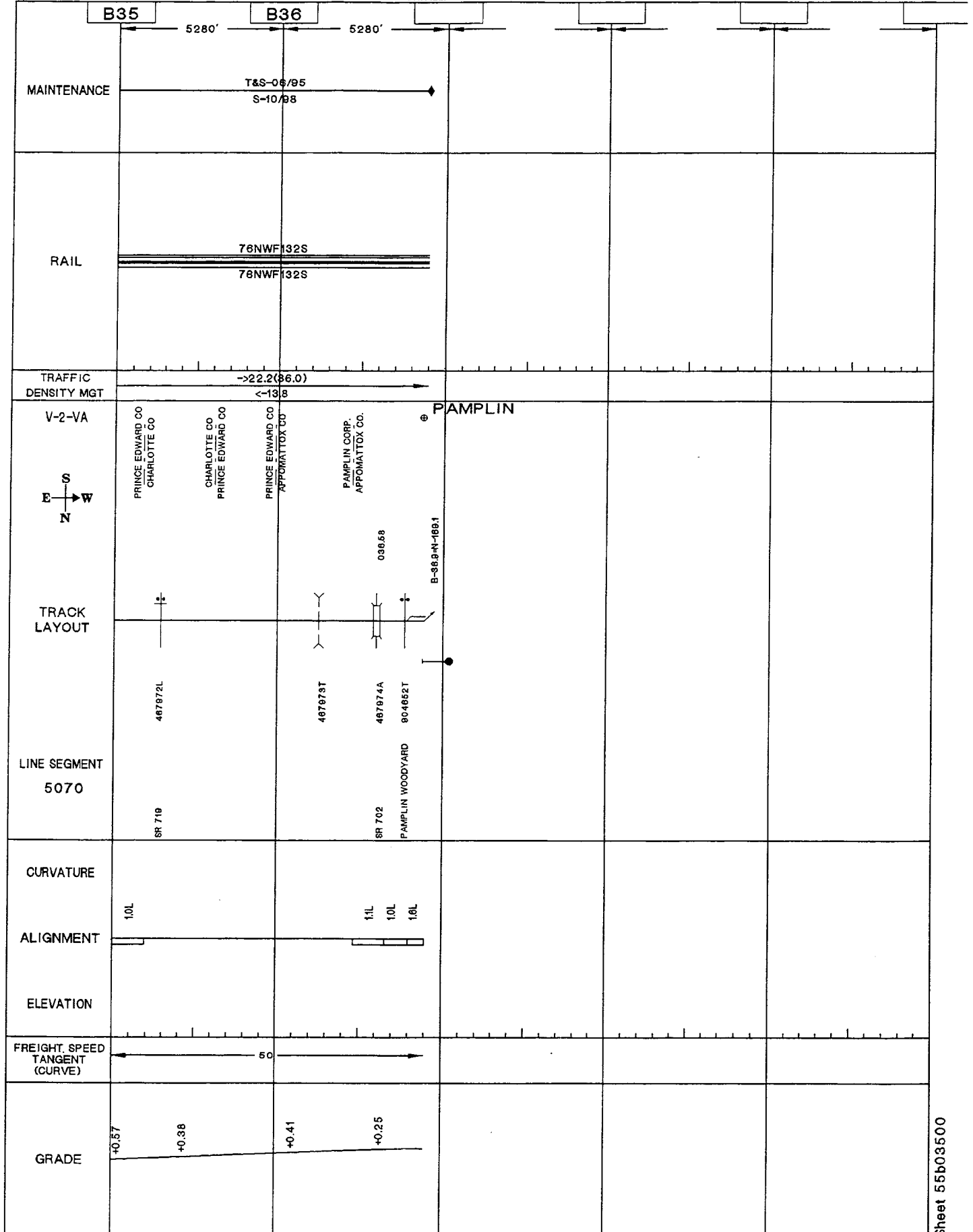
01/30/99

BLUE RIDGE

FARMVILLE BELT LINE

BURKVILLE-PAMPLIN

VIRGINIA



01/30/99

BLUE RIDGE

PAMPLIN-PHOEBE

VIRGINIA

N170

MAINTENANCE

T&S-09/98

RAIL

78NW132S

78NW132S

TRAFFIC
DENSITY MGT→22.2(36.0)
←13.8

V-2-VA

S
E → W
NPAMPLIN[®]PAMPLIN CORP.
APPOMATTOX CO.TRACK
LAYOUTN-169.1-B-38.9
169.11

470685H

LINE SEGMENT
5080

SR 47, 600

CURVATURE

ALIGNMENT

ELEVATION

FREIGHT SPEED
TANGENT
(CURVE)

50

GRADE


-0.16
+0.60
0.00

01/30/99

BLUE RIDGE

PAMPLIN-PHOEBE

VIRGINIA

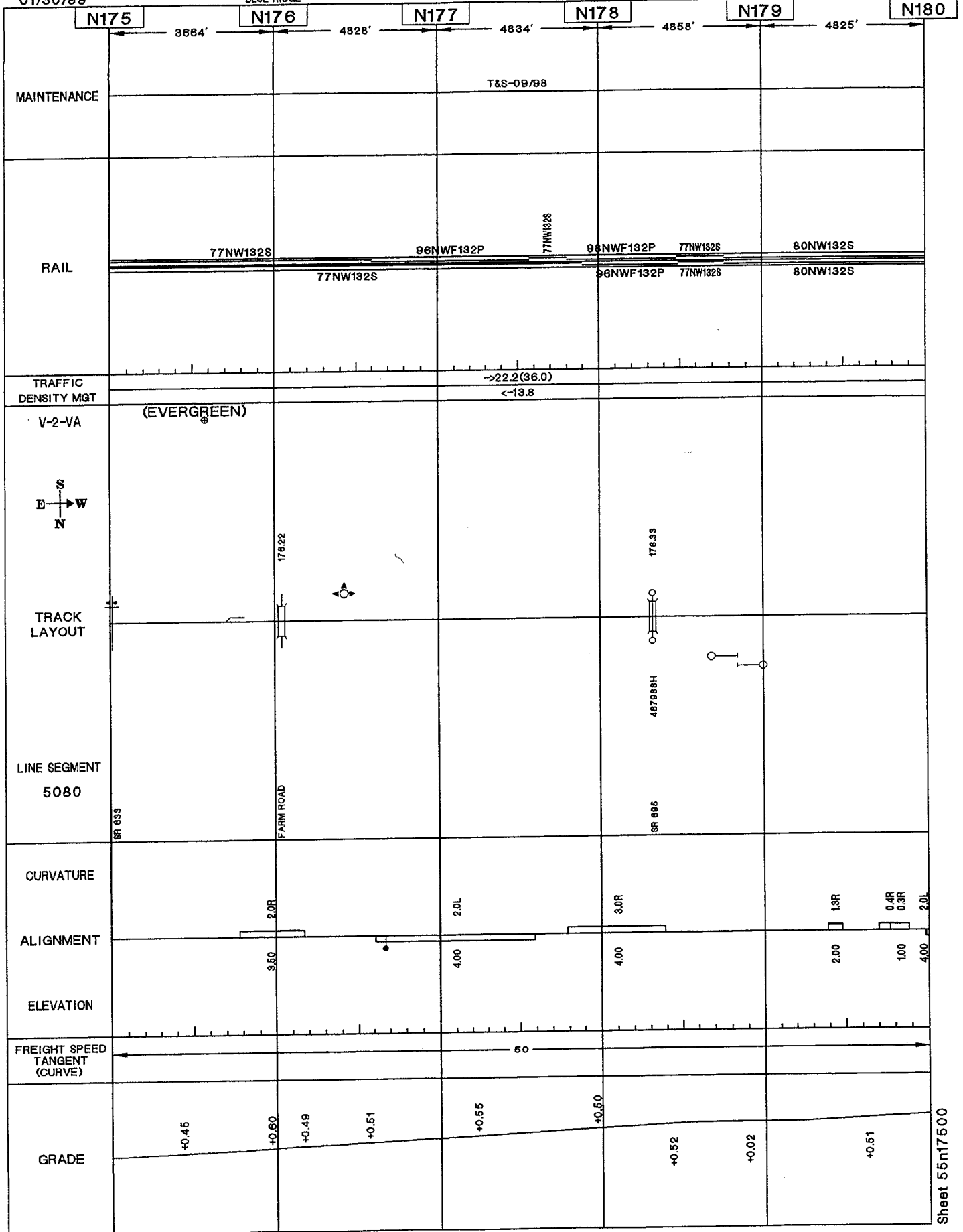


01/30/99

BLUE RIDGE

PAMPLIN-PHOEBE

VIRGINIA




01/30/99

BLUE RIDGE

PAMPLIN-PHOEBE

VIRGINIA

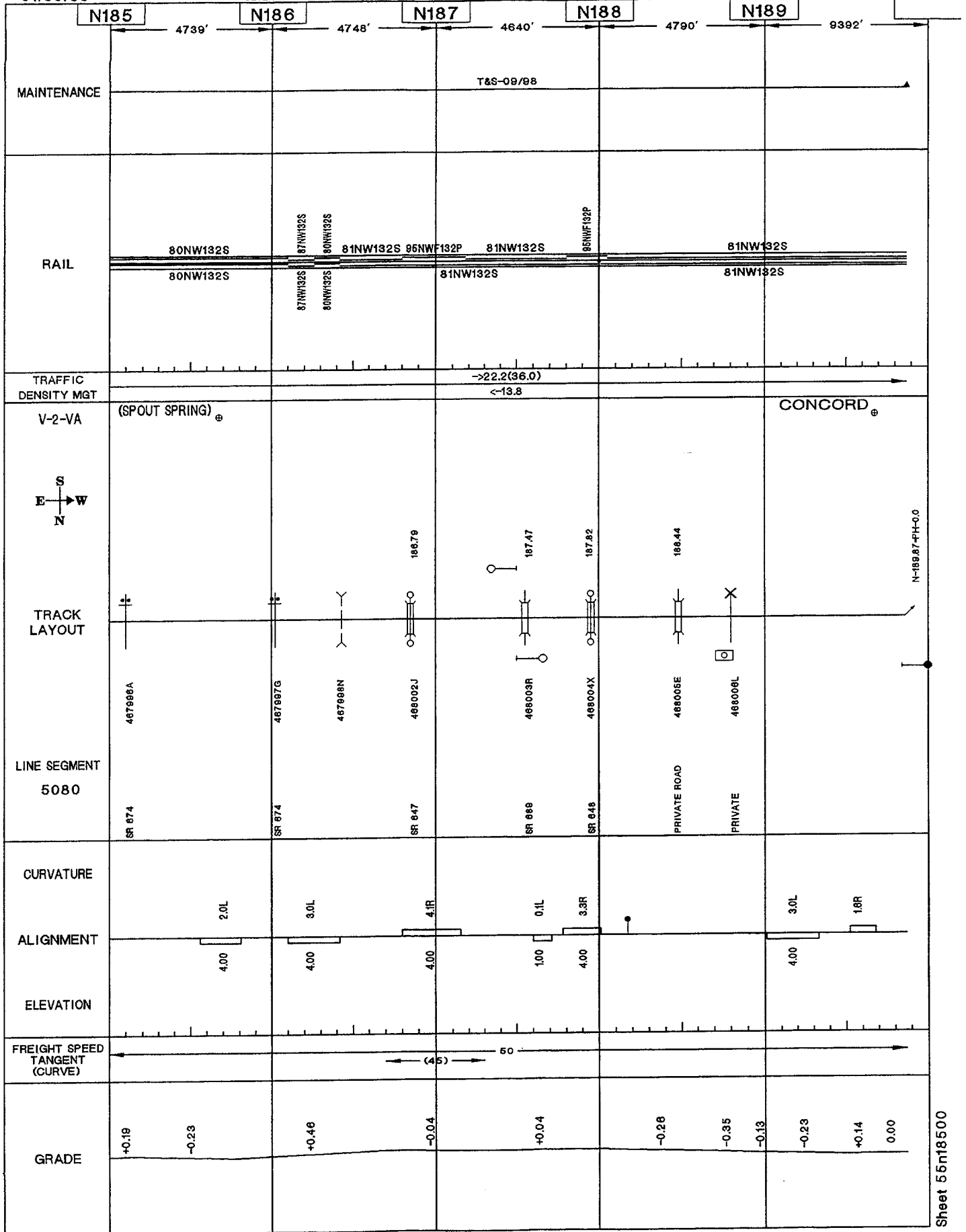


01/30/99

BLUE RIDGE

PAMPLIN-PHOEBE

VIRGINIA



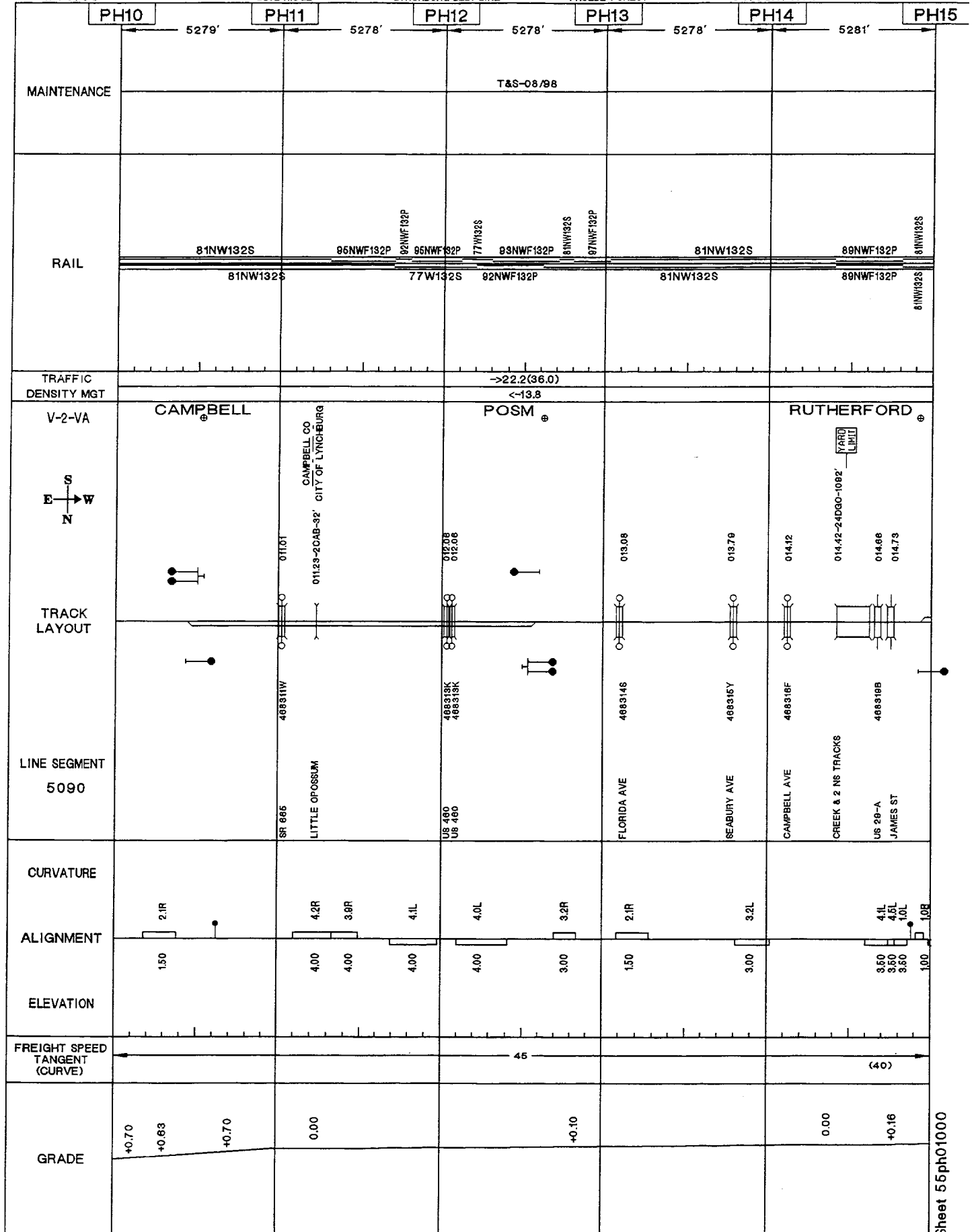
01/30/99

BLUE RIDGE

LYNCHBURG BELT LINE

PHOEBE-FOREST

VIRGINIA



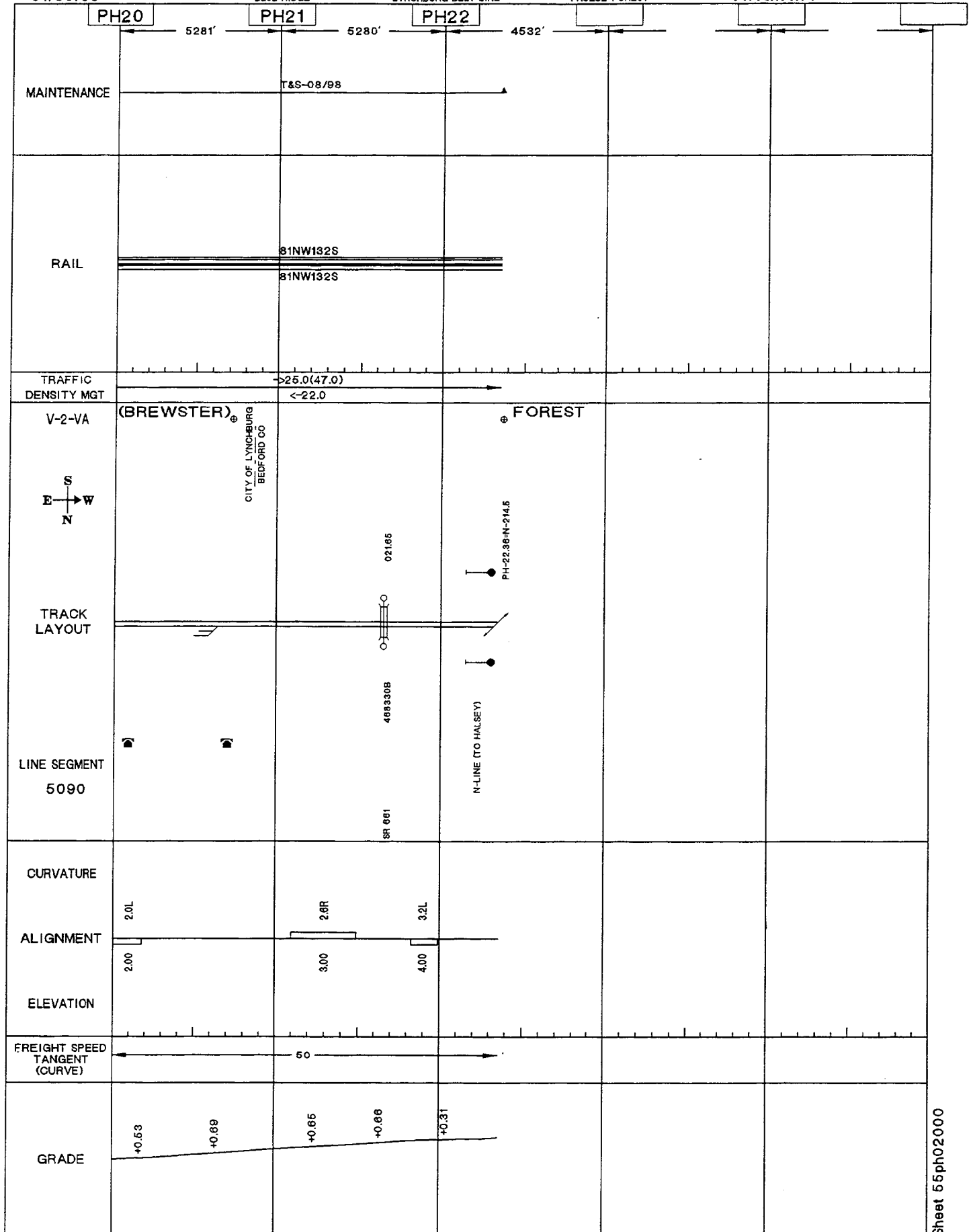
01/30/99

BLUE RIDGE

LYNCHBURG BELT LINE

PHOEBE-FOREST

VIRGINIA



01/30/99

BLUE RIDGE

FOREST-ROANOKE

VIRGINIA

N215

MAINTENANCE

T&S-05/94
S-06/97

RAIL

87NWF136S
87NWF136P
87NWF138P
87NWF138PTRAFFIC
DENSITY MGT→25.0(47.0)
←22.0

V-2-VA

S
E → W
NTRACK
LAYOUT

FOREST ⊕

N-214.5+PH-22.36

214.82

HALSEY SPUR

488503N

BR 811

LINE SEGMENT
5100

CURVATURE

ALIGNMENT

ELEVATION

FREIGHT SPEED
TANGENT
(CURVE)

→ 50 →

GRADE

-0.50

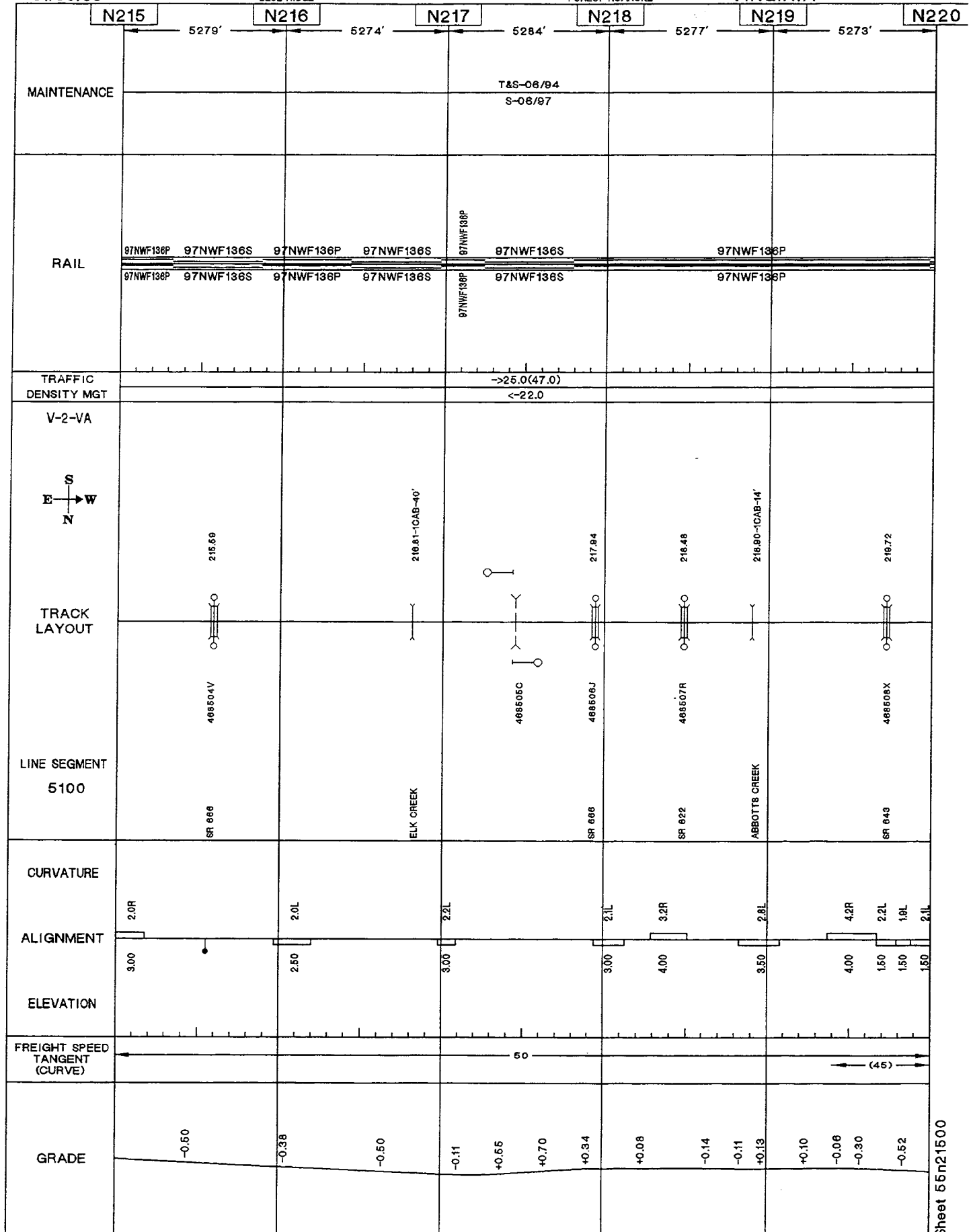
2.0R
3.00

01/30/99

BLUE RIDGE

FOREST-ROANOKE

VIRGINIA

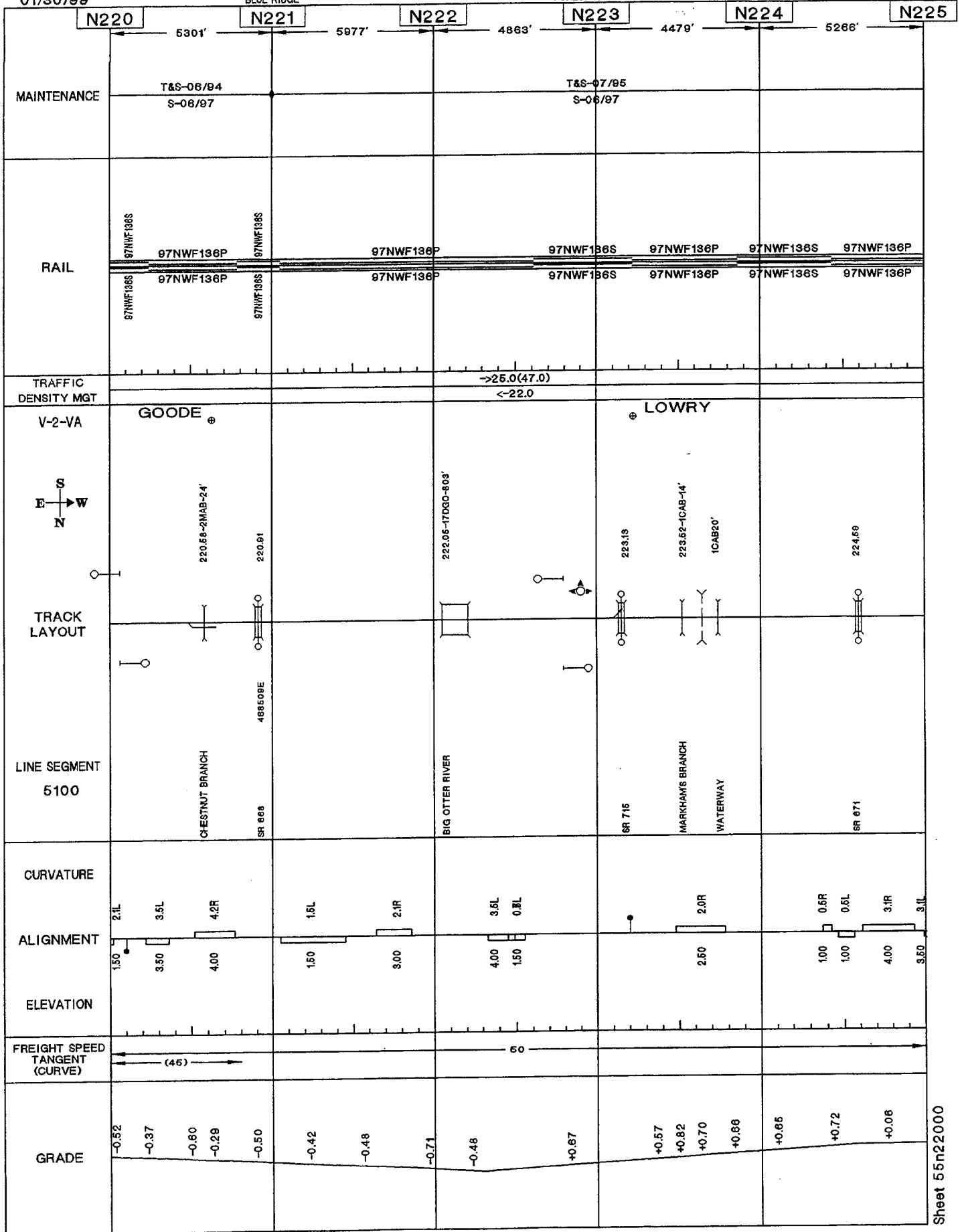


01/30/99

BLUE RIDGE

FOREST-ROANOKE

VIRGINIA

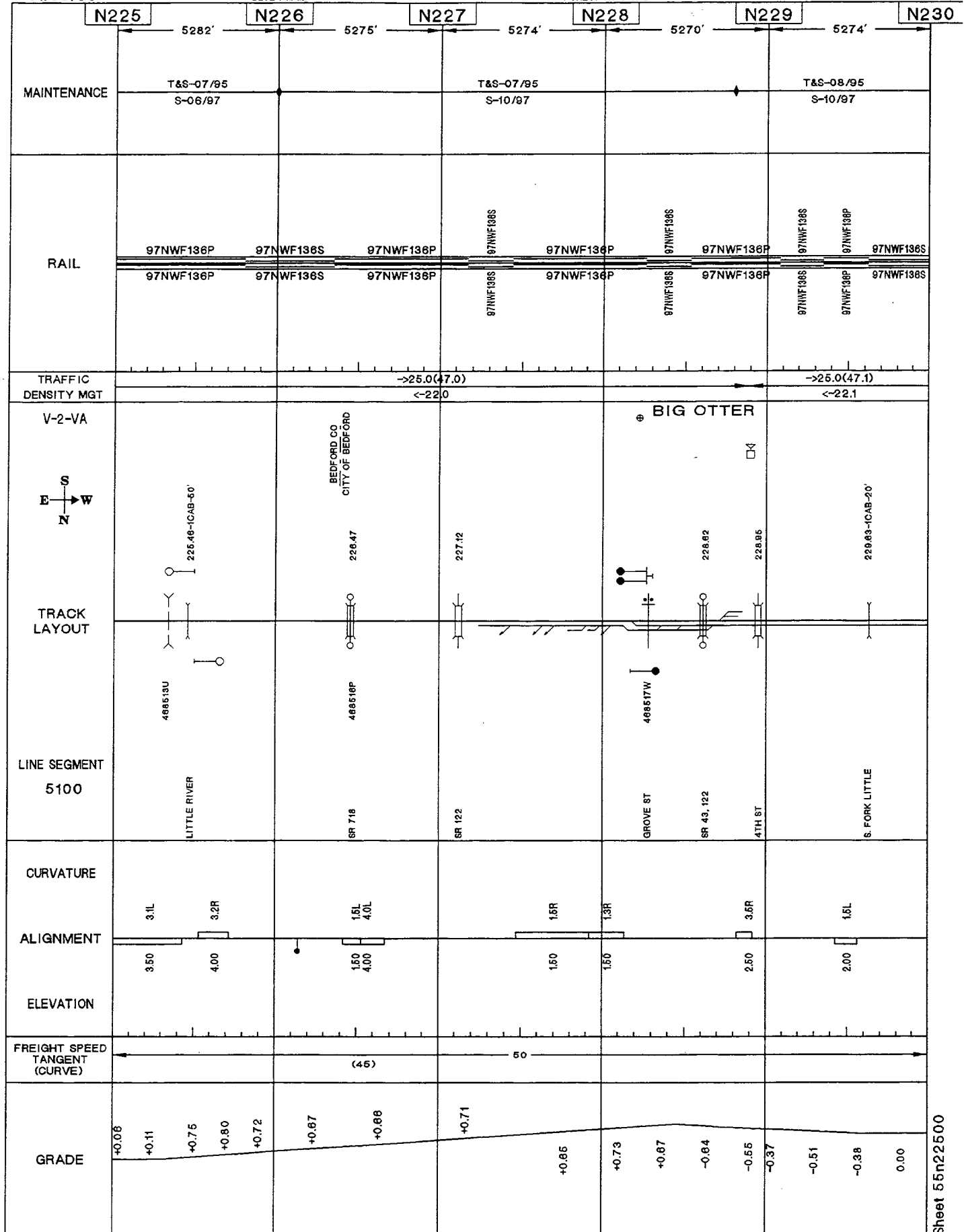


01/30/99

BLUE RIDGE

FOREST-ROANOKE

VIRGINIA

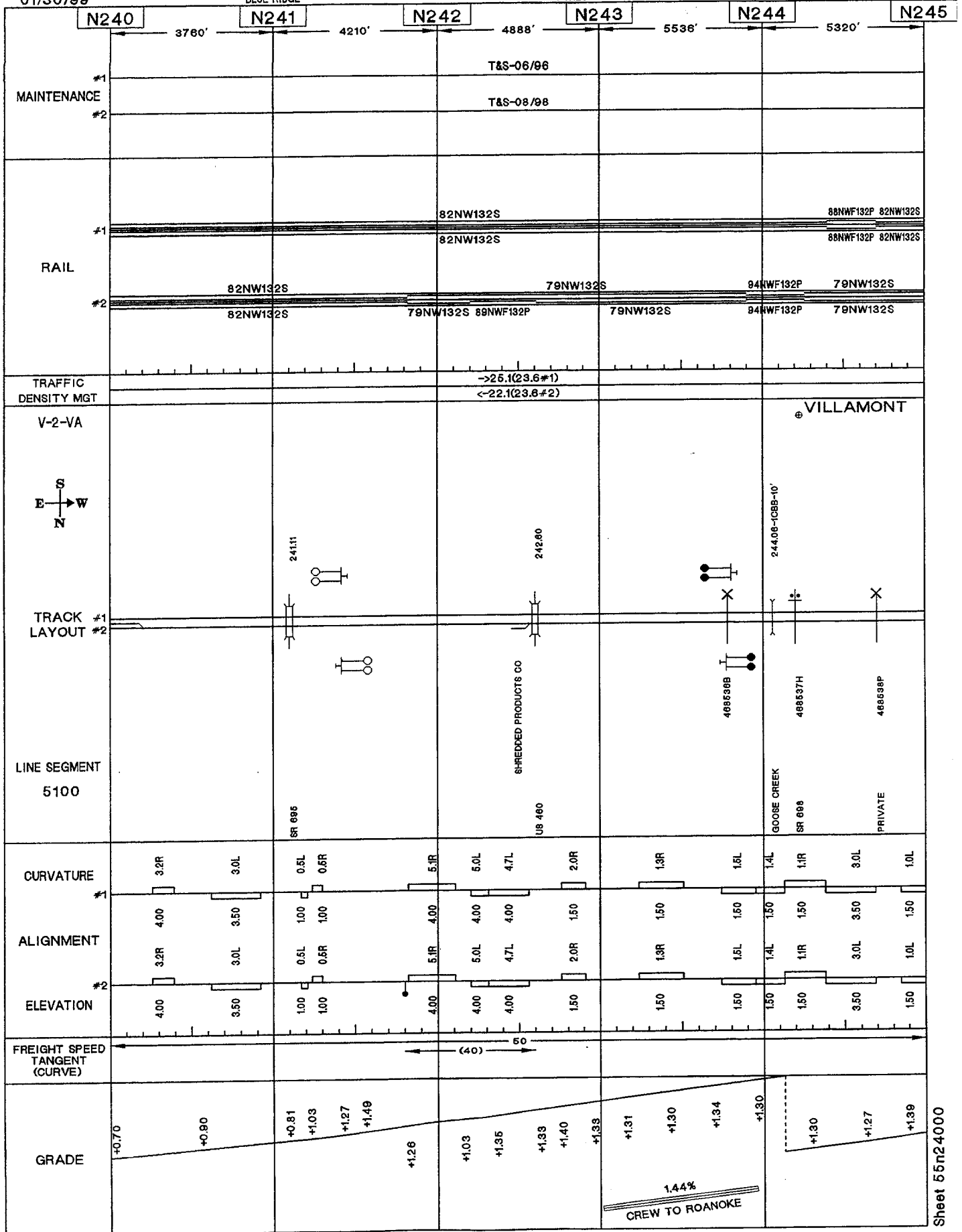


01/30/99

BLUE RIDGE

FOREST-ROANOKE

VIRGINIA

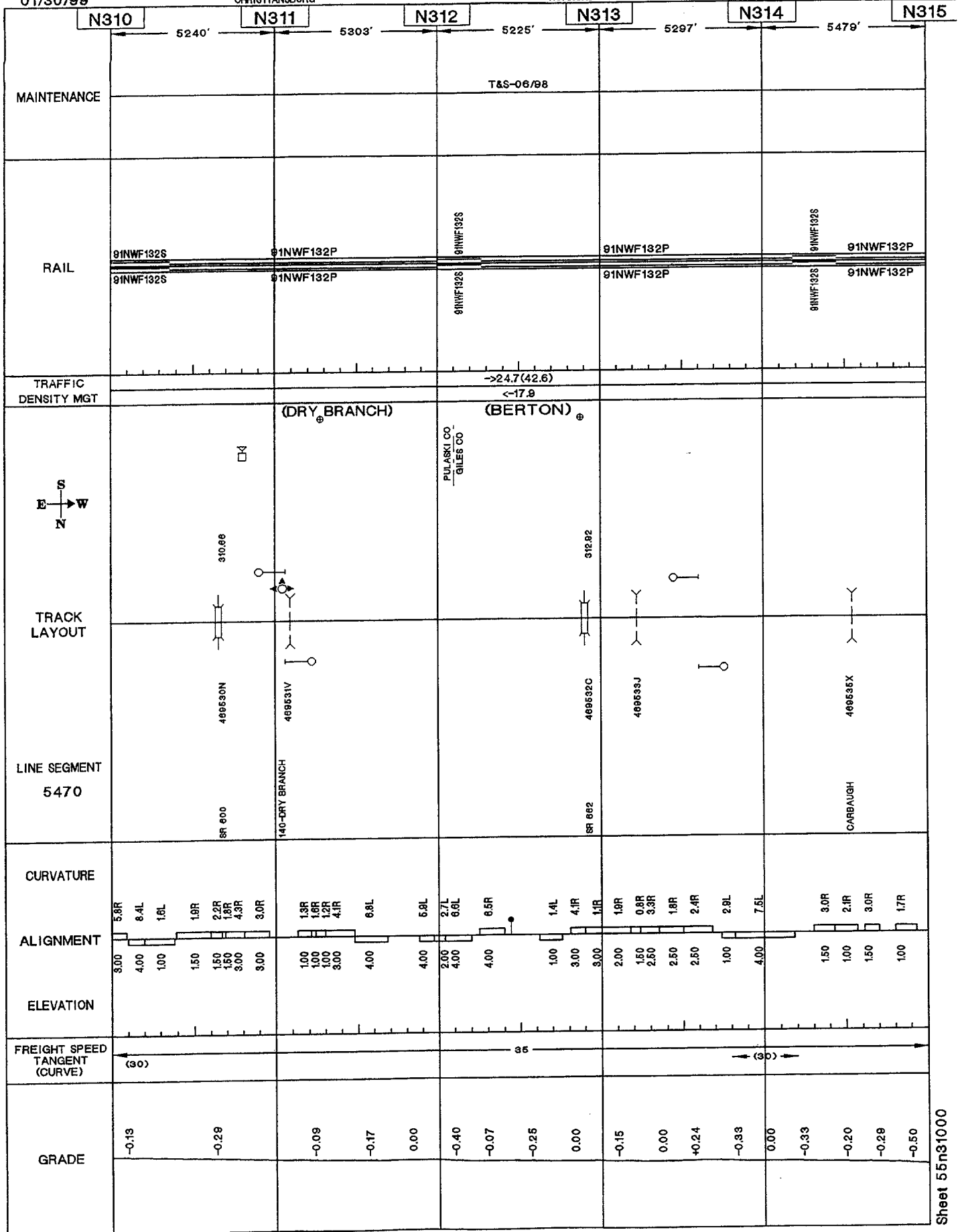


01/30/99

CHRISTIANSBURG

ROANOKE-BLUEFIELD

VIRGINIA

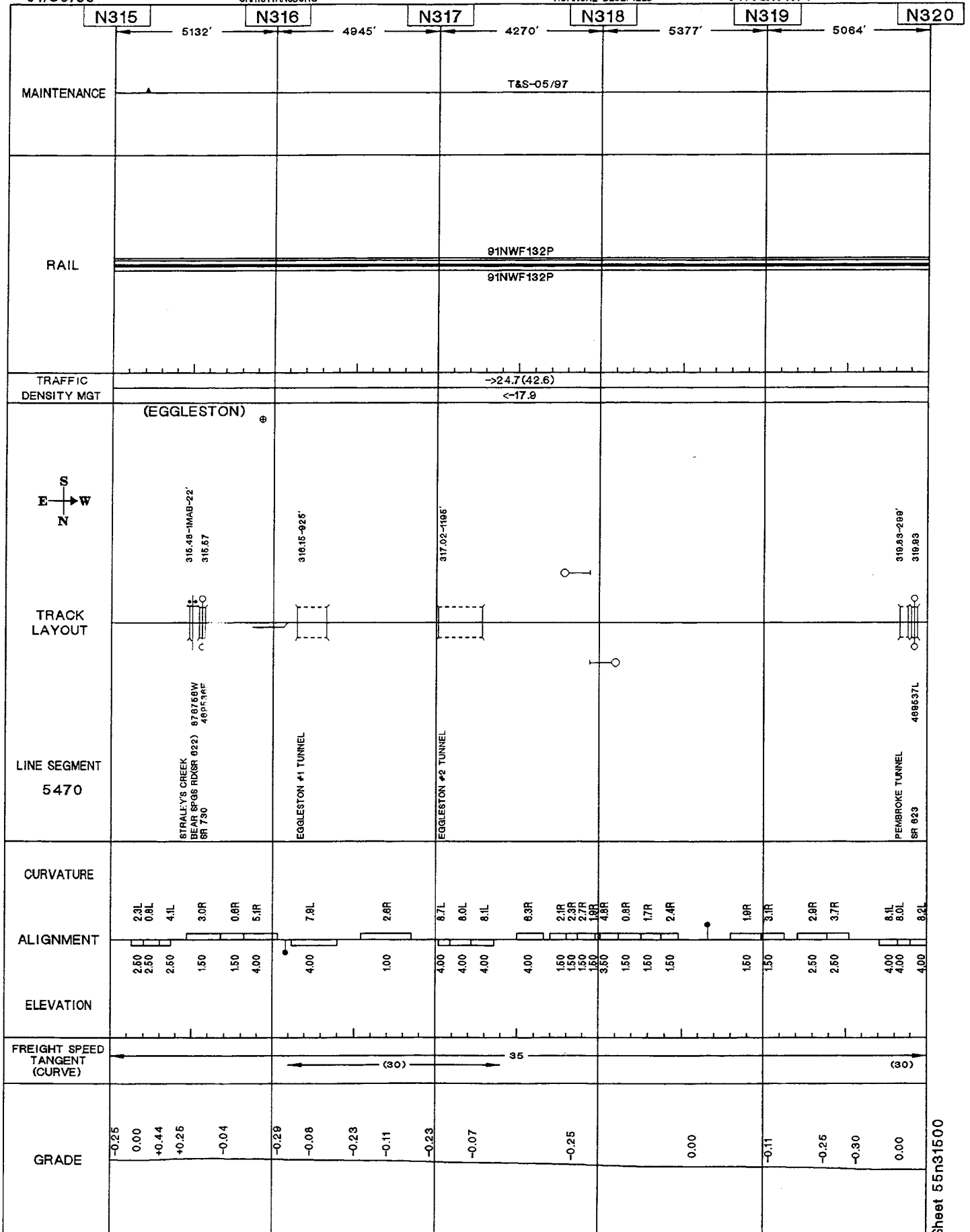


01/30/99

CHRISTIANSBURG

ROANOKE-BLUEFIELD

VIRGINIA

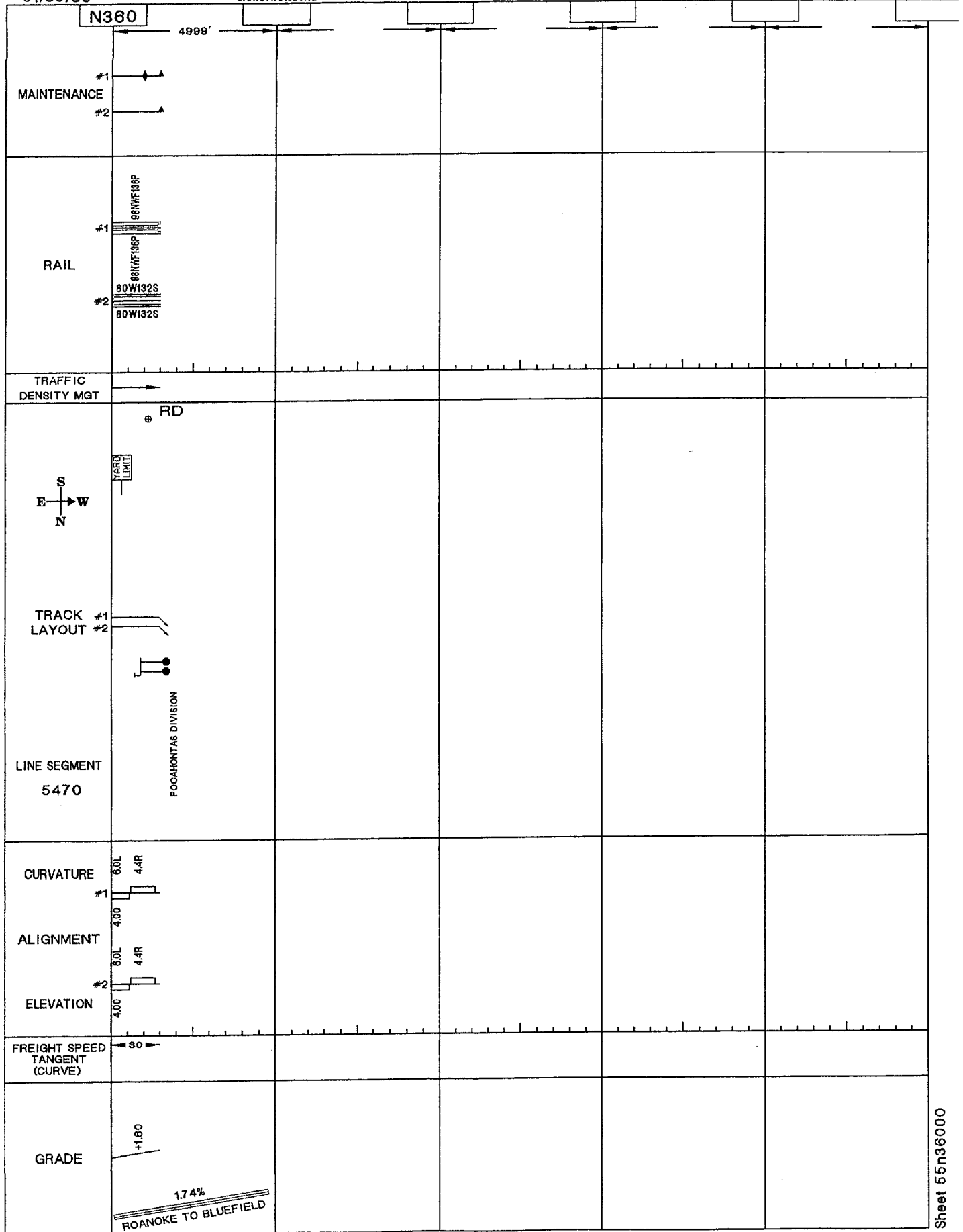


01/30/99

CHRISTIANSBURG

ROANOKE-BLUEFIELD

VIRGINIA




01/30/99

BLUE RIDGE

TINKER CREEK CONNECTION

VINTON-T C CONNECTION

VIRGINIA



01/30/99

ALTAVISTA

ABILENE-ROANOKE

VIRGINIA

