MAINTENANCE PROGRAM

AND

TRACK CHART

NORTHEASTERN REGION

BUFFALO DIVISION

CORRECT TO 1-1-75

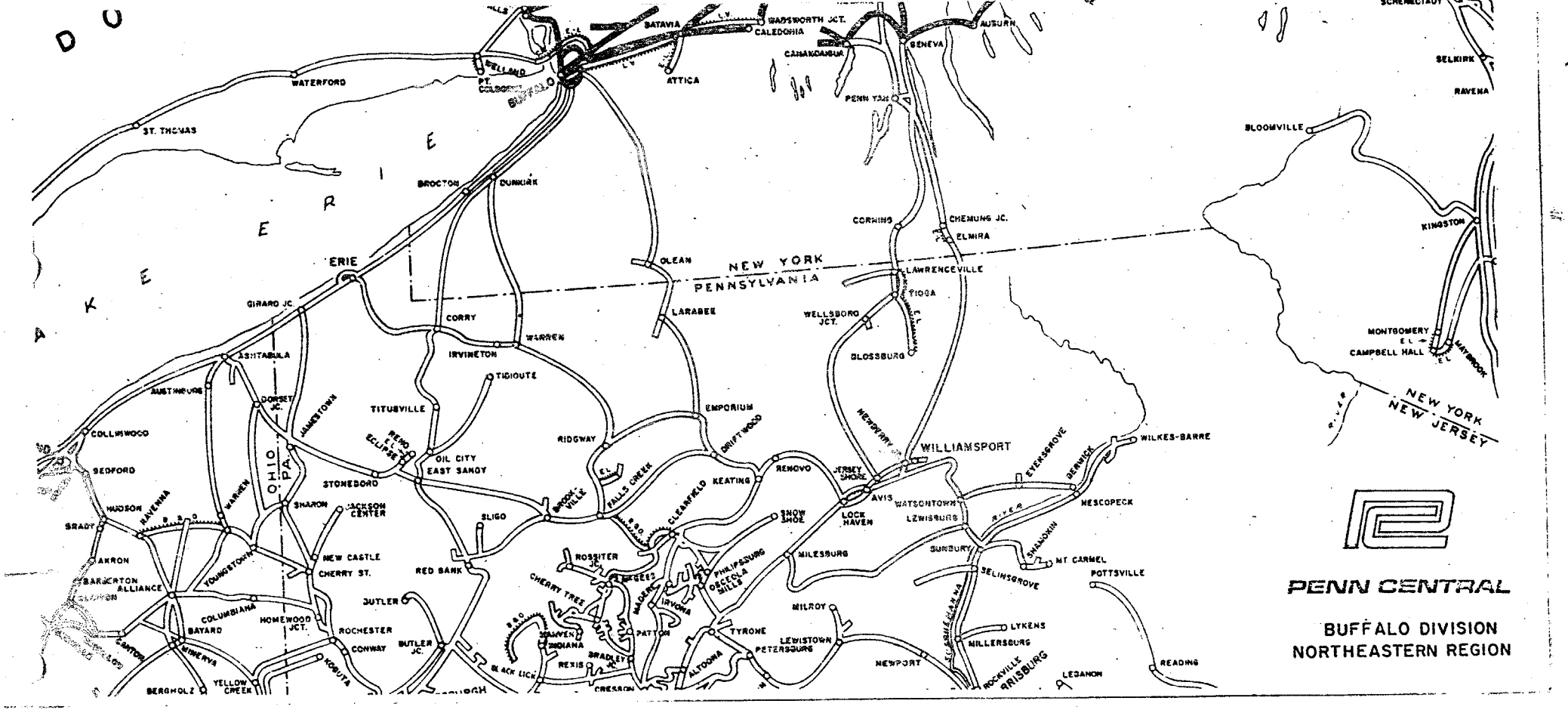

BUFFALO DIVISION M

0

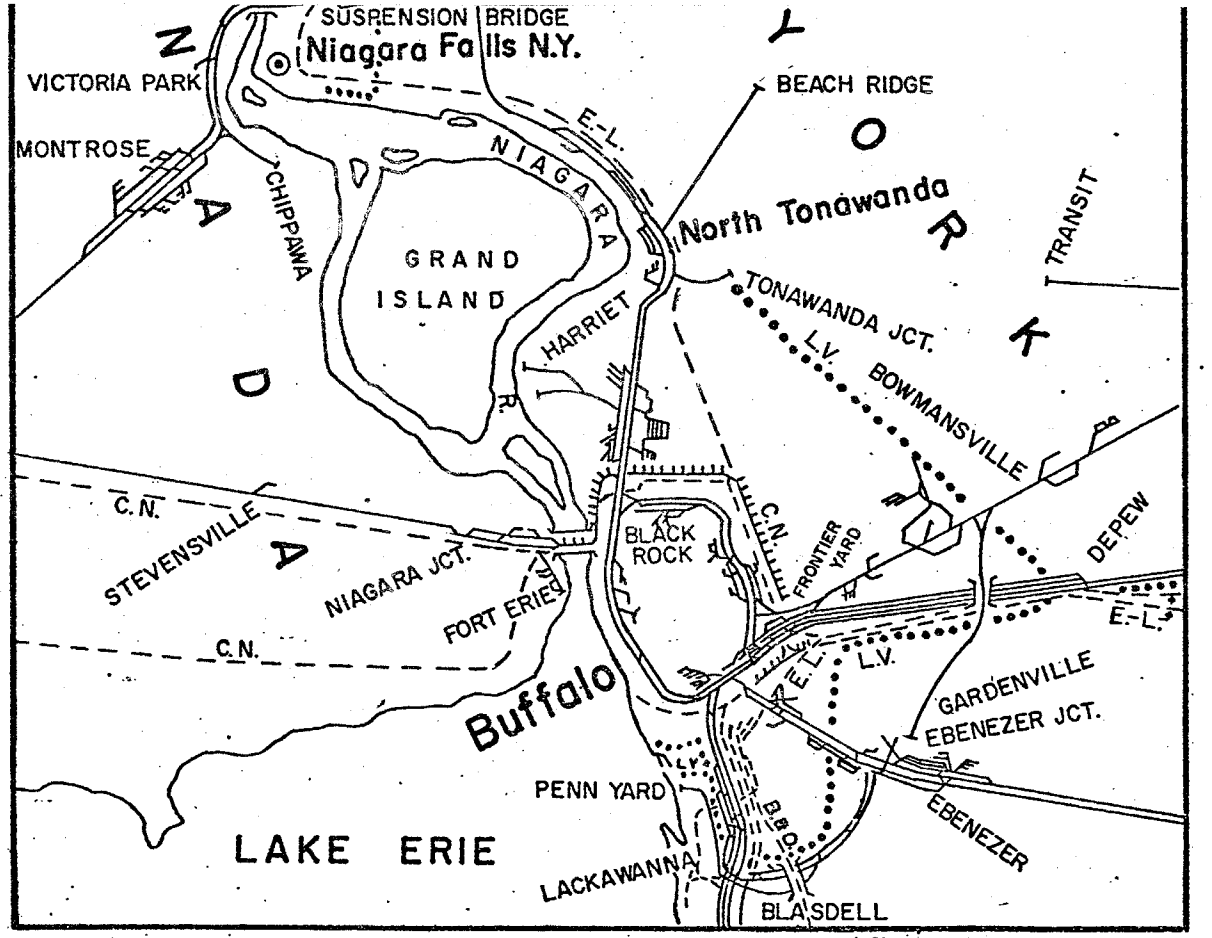

BUFFALO TERMINAL AREA MAP

0

CALEDONIA SECONDARY	CALEDONIA & BATAVIA	32.7- 49.0	4839
CHARLOTTE SECONDARY	OTIS & CHARLOTTE	2.5- 9.7	4837
CORNING BRANCH	LYONS & GENEVA	-0.2- 17.1	4822
FALLS ROAD BRANCH	ROCHESTER & SUSPENSION BRIDGE	2.0- 75.8	4821
*GARDENVILLE RUNNING TRK.	DEPEW & END	0.0- 5.1	4853
*HOLCOMB BRANCH	CANANDAIGUA & HOLCOMB	0.0- 8.4	4858
*HOWARD STREET RUNNING TRK.	WILLIAM ST. & BUFFALO CREEK R.R. CONN.	0.0- 0.6	4852
*"JD" RUNNING TRACK	BUFFALO ("JD" & "WN"), N.Y.		4849
*MARION BRANCH	NEWARK & MARION	0.0- 9.0	4854
NIAGARA BRANCH	BUFFALO & CP-81 (FALLS ROAD BR.)	-1.0- 19.7	4843
OAKFIELD SECONDARY	OAKFIELD & FRONTIER YD.	391.9-421.0	4833
ONTARIO SECONDARY	OSWEGO & SUSPENSION BRIDGE	26.6-175.4	4848
PITTSFORD BRANCH	PITTSFORD & BRIGHTON	94.0- 99.1	4836
ROCHESTER RUNNING TRK.	WINDSOR BEACH & ROCHESTER	-0.1- 7.2	4838
*ROCHESTER SECONDARY	ROCHESTER & WADSWORTH JCT.	0.2- 14.7	4835
*SODUS BAY SECONDARY	ARK & SODUS POINT	16.3- 33.4	4819
TONAWANDA BRANCH	L.V. RR CONN. & N. TONAWANDA	33.5- 35.3	4844
TRANSIT ROAD RUNNING TRK.	AKRON JCT. & TRANSIT	17.9- 26.5	4840
WEST SENECA BRANCH	EBENEZER & BLASDELL	0.0- 5.2	4841
WEST SHORE BRANCH-EAST	FAIRPORT & CHILI	347.3-368.8	4833
WONALANCET BRANCH	N. BUFFALO JCT. & HARRIET	0.0- 4.3	4850
*WURLITZER RUNNING TRK.	NORTH TONAWANDA & WURLITZER	0.0- 3.5	4845

* No Track Chart

	SH	= Second Hand
RAIL	W	= Welded (Designated by Cross-Hatching)
	F	= Fit
	C	= Cropped
(See Note Below)	M	= Modified
	MM	= Med. Mang
	T	= Transposed
BAL. CLEANING	S	= Speno
	B	= Brownhoist
	P	= Pullman
	N	= Nordberg
	M	= Mannix
JOINT STRAIGHTENER	(Year Worked On)	

NOTE: On rail weights of over 100 lbs., the number 1 is dropped.
EXAMPLE: 140 lbs. would be written 40.
The rail weights will precede the year of rail.
EXAMPLE: 131 - 1942 would be written 31-42.
Welded rail will be followed with the letter "W".
EXAMPLE: 40-68W.

MAINTENANCE PROGRAMMED WORK TO BE DONE THIS YEAR IS DESIGNATED WITH DASHED LINES.

CHART LEGEND

- INTERLOCKING TOWER
- INTERLOCKING (INT)
- BLOCK STATION (BS)
- BLOCK LIMIT STATION (RK) (DLS)
- REMOTE CONTROLED SWITCHES (RC)
- TRAIN ORDER DELIVERY STAFF (TOD)
- PUBLIC ROAD XING (GRADE)
- " " " " With Flashers
- " " " " With Flashers & Gates
- " " " " With Watchman
- PRIVATE ROAD XING (GRADE)
- YARD LIMIT BOARD (YL)
- TUNNEL
- OVERHEAD BRIDGE
- UNDERGRADE BRIDGE
- POSITION LIGHT SIGNAL
- DRAGGING EQUIPMENT DETECTOR
- SPRING SWITCHES ($)
- HOT BOX DETECTOR (Pointing direction of traffic)
- STATE, COUNTY & TOWNSHIP LINES
- TELEPHONE (Booth or Box)
- CURVE LUBRICATOR (L)

TIES	
BARS	
RAIL	
BAL. CLEAN	
JOINT STR.	

SS

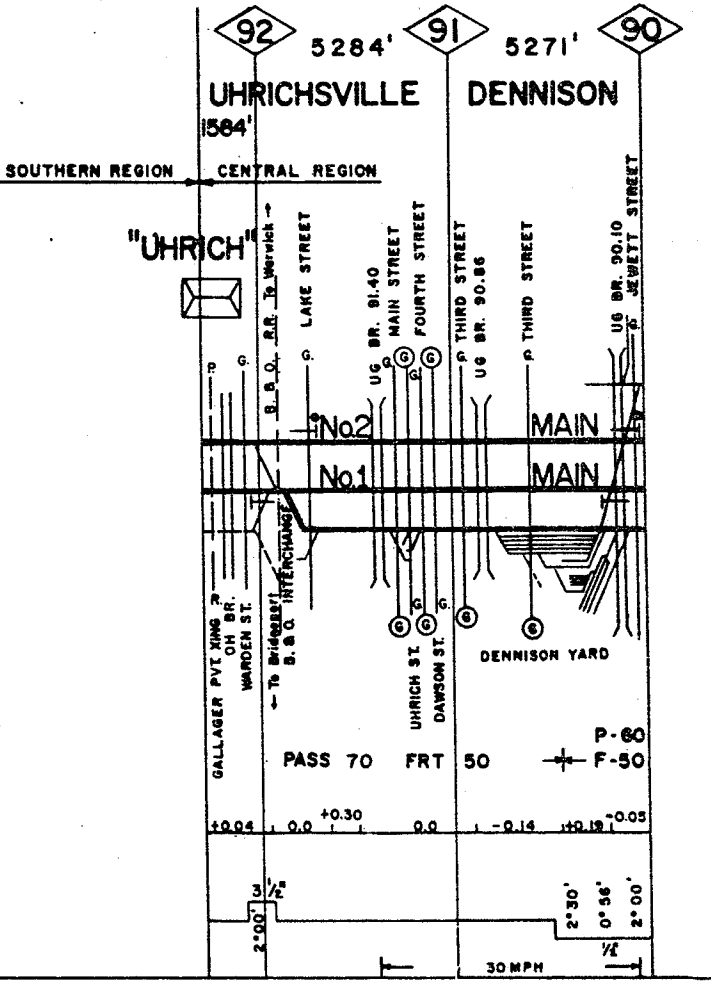

CENTRAL REG. MAIN LINE PGH.-ST.L. MP 90.0-MI

0

CLEAN STR.	63S	40-73 / 65S

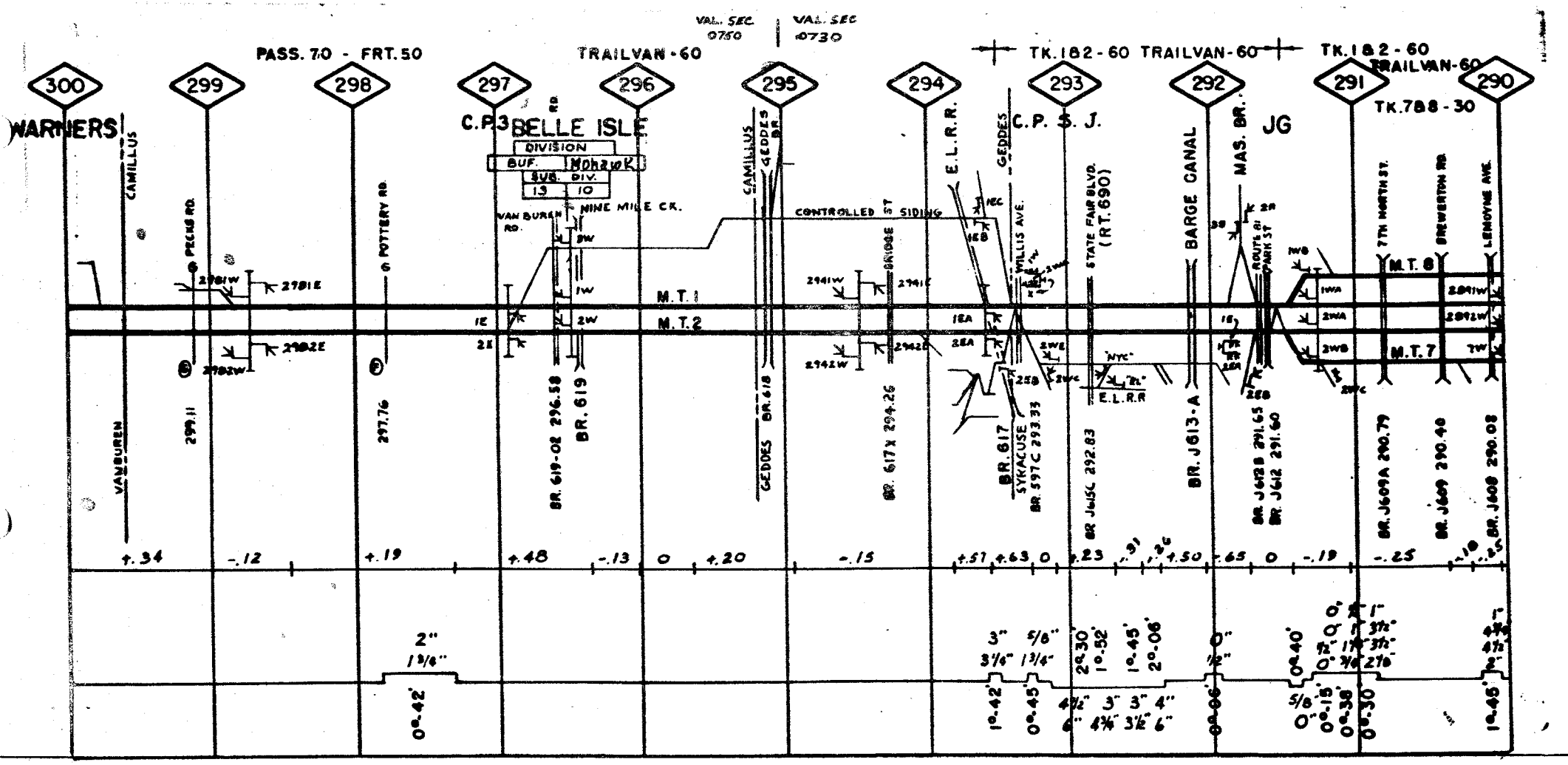

4-8-00 NE. REG. ALBANY - BUFFALO MP 296.5-MP 300

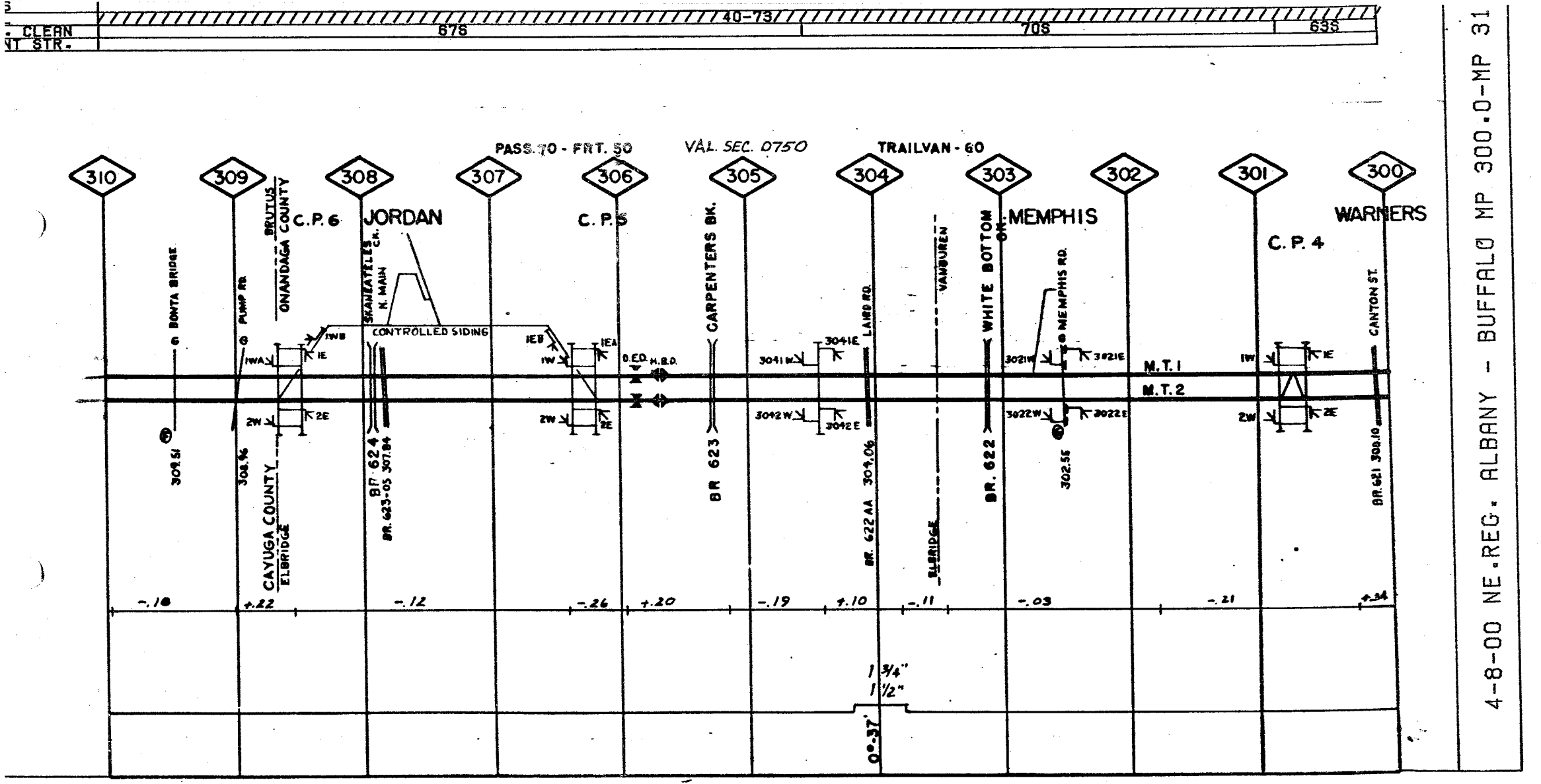

4-8-00 NE.REG. ALBANY - BUFFALO MP 300.0-MP 31

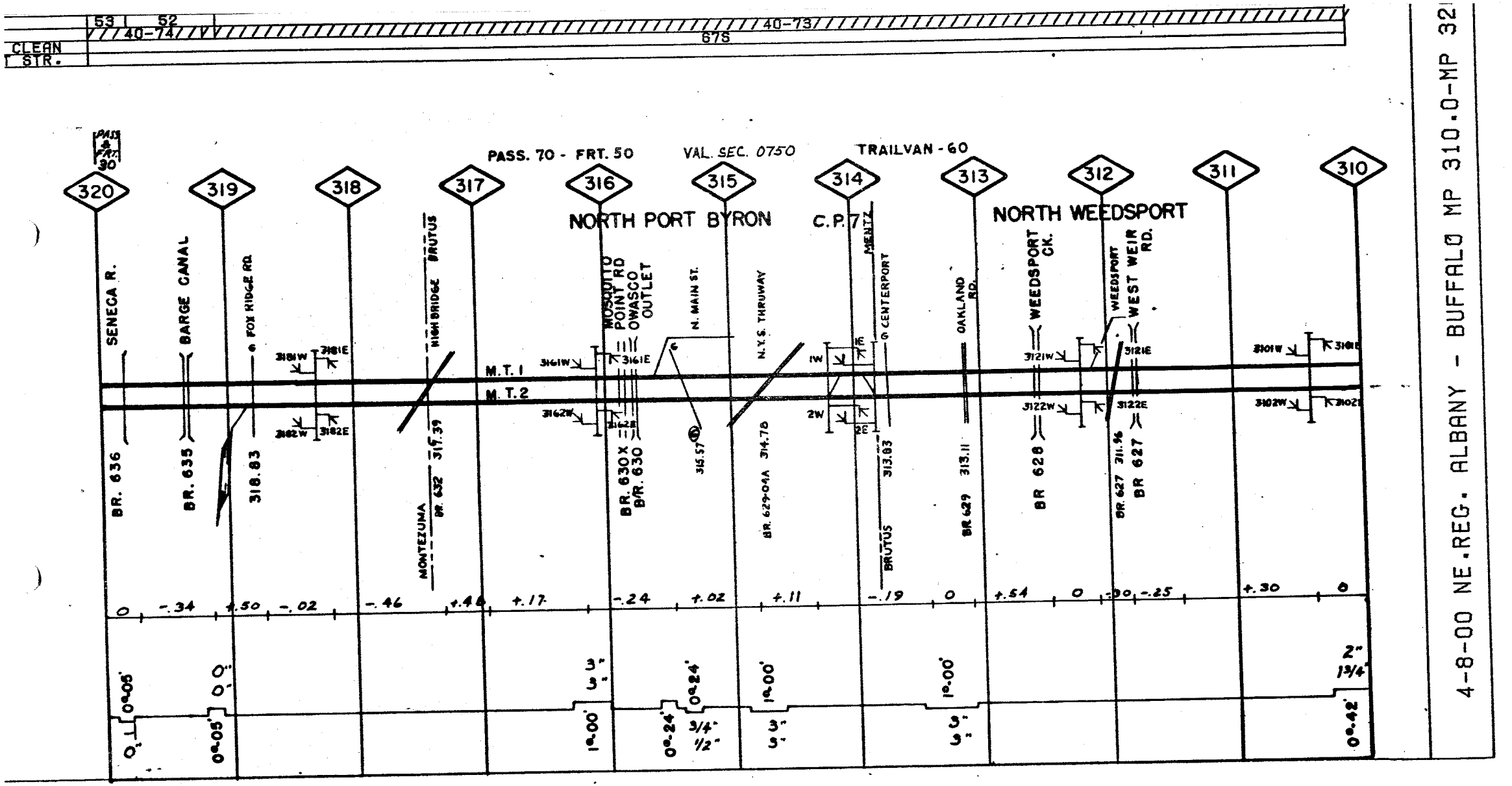
53 52
40-74
40-73
675
CLEAN STR.
PASS. 70 - FRT. 50
VAL. SEC. 0750
TRAILVAN - 60
320
319
318
317
316
315
314
313
312
311
310
NORTH PORT BYRON
C.P. 7
NORTH WEEDSPORT
SENECA R.
BARGE CANAL
FOX RIDGE RD.
HIGH BRIDGE
BRUTUS
MOSQUITO POINT RD
OWASCO OUTLET
N. MAIN ST.
N.Y.S. THRUWAY
MENTZ
CENTERPORT
OAKLAND RD.
WEEDSPORT CK.
WEEDSPORT
WEST WEIR RD.
M.T. 1
M.T. 2
BR. 636
BR. 635
318.83
MONTEZUMA
BR. 632
317.39
BR. 630X
BR. 630
316.57
BR. 629-04A
314.78
313.83
BRUTUS
BR. 629
313.11
BR 628
BR. 627
311.96
BR 627
0
-.34
+.50
-.02
-.46
+.44
+.17
-.24
+.02
+.11
-.19
0
+.54
0
-.30
-.25
+.30
0
4-8-00 NE.REG. ALBANY - BUFFALO MP 310.0-MP 321

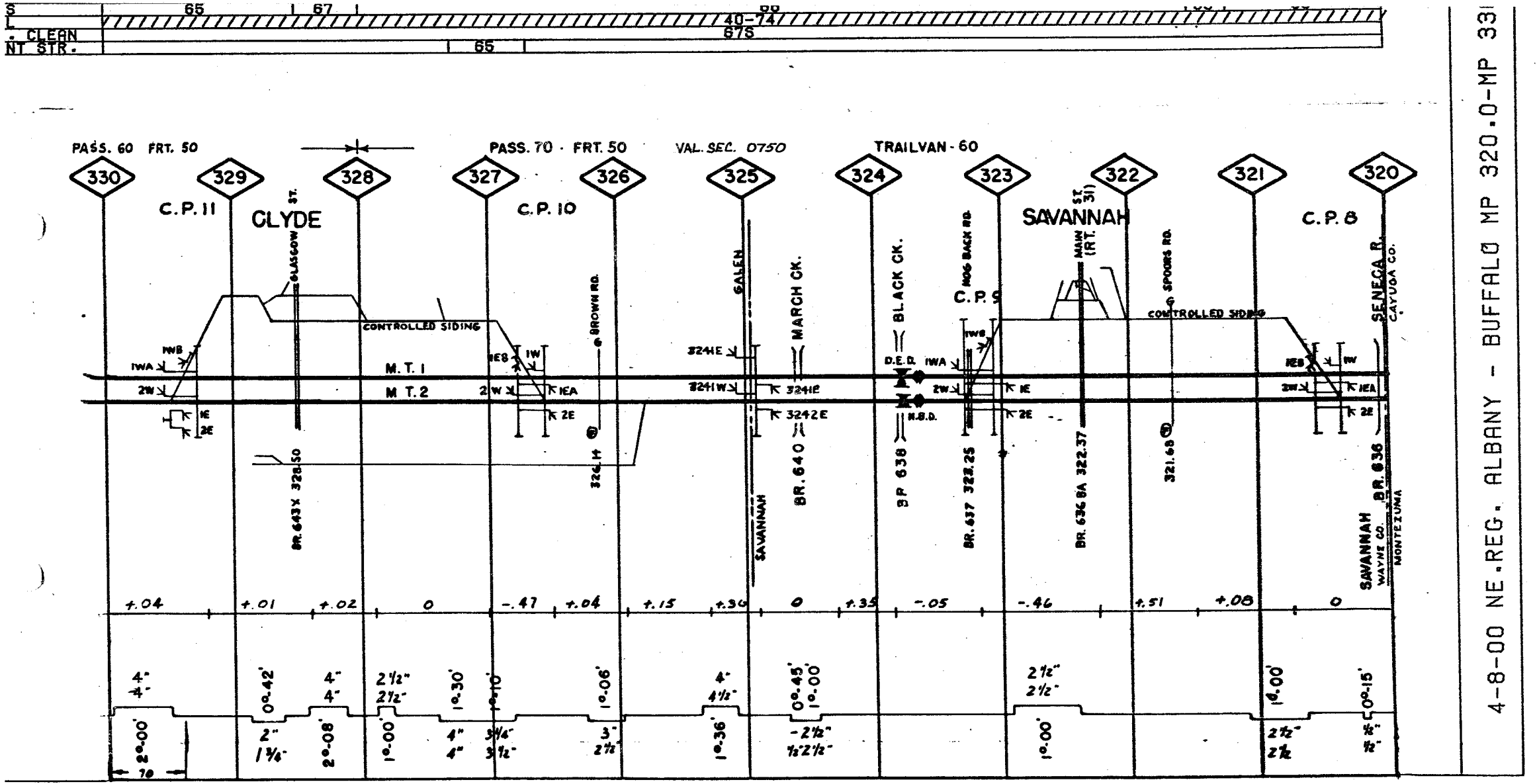

4-8-00 NE.REG. ALBANY - BUFFALO MP 320.0-MP 331

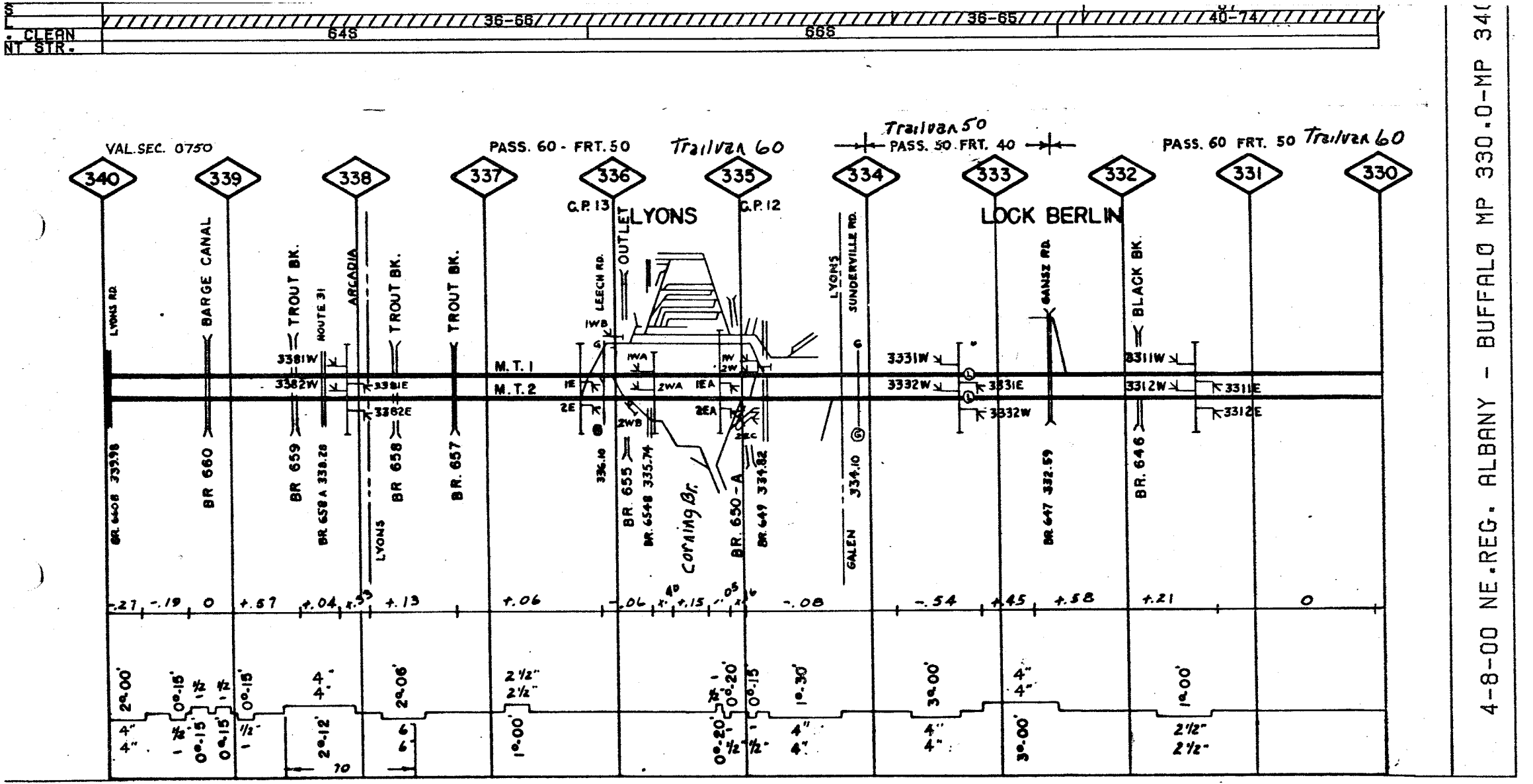

4-8-00 NE.REG. ALBANY - BUFFALO MP 330.0-MP 34(

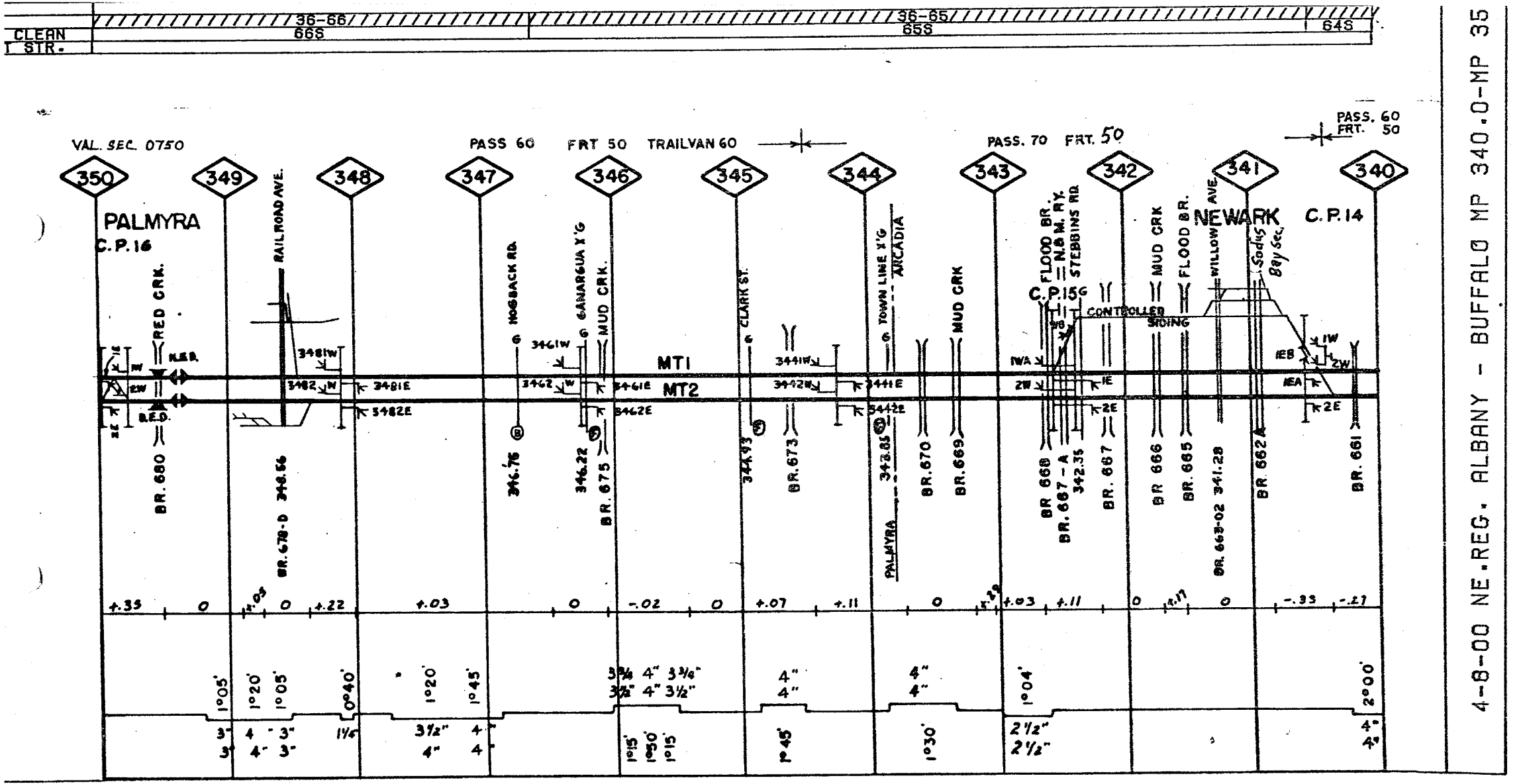

4-8-00 NE.REG. ALBANY - BUFFALO MP 340.0-MP 35

BARS	
RAIL	
BAL. CLEAN	
JOINT STR.	

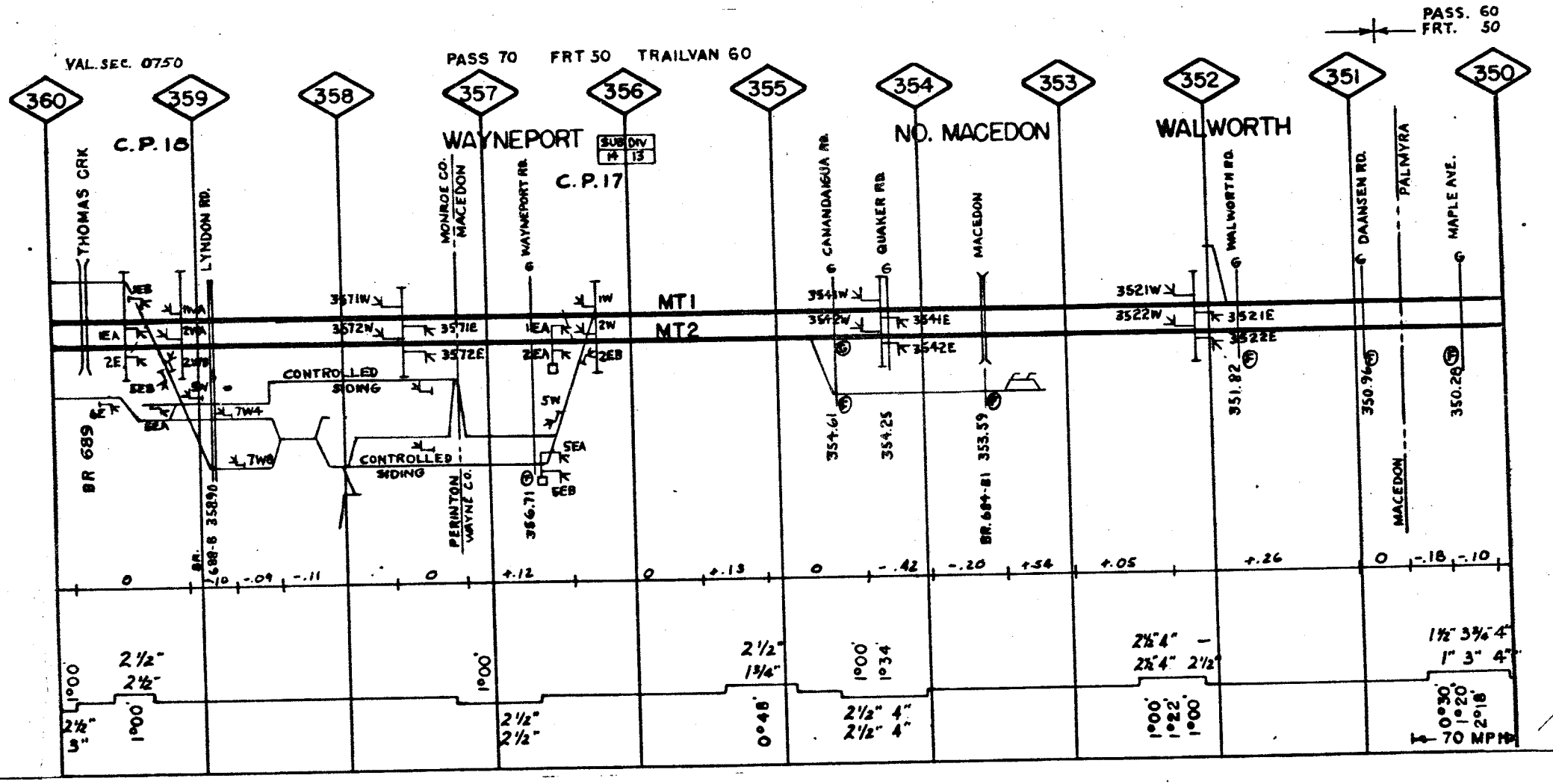

4-8-00 NE.REG. ALBANY - BUFFALO MP 350.0-MP 36

. CLEAN	705	598	635	
NT STR.	67	65		

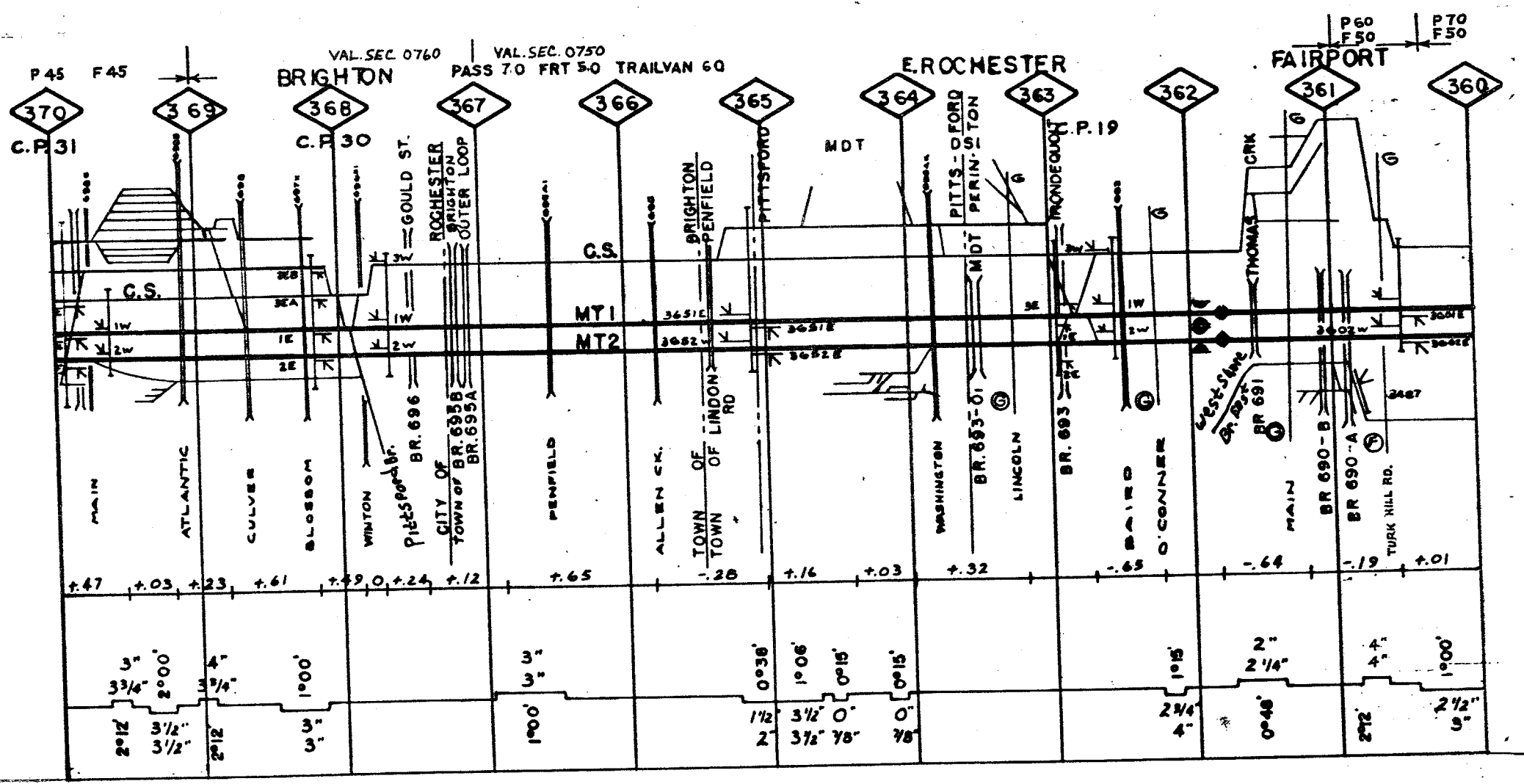

4-8-00 NE.REG. ALBANY - BUFFALO MP 360.0-MP 3

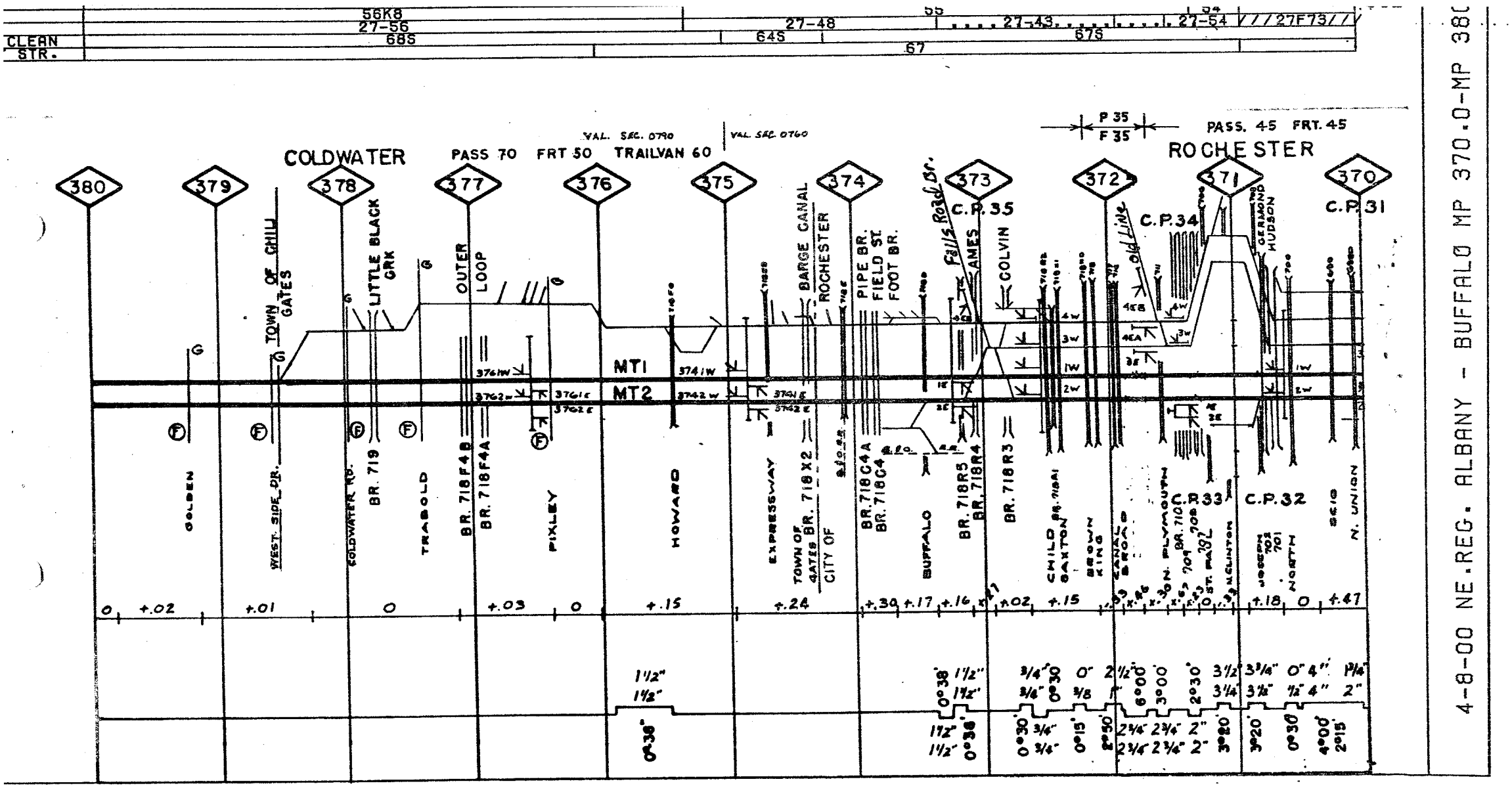

4-8-00 NE.REG. ALBANY - BUFFALO MP 370.0-MP 380

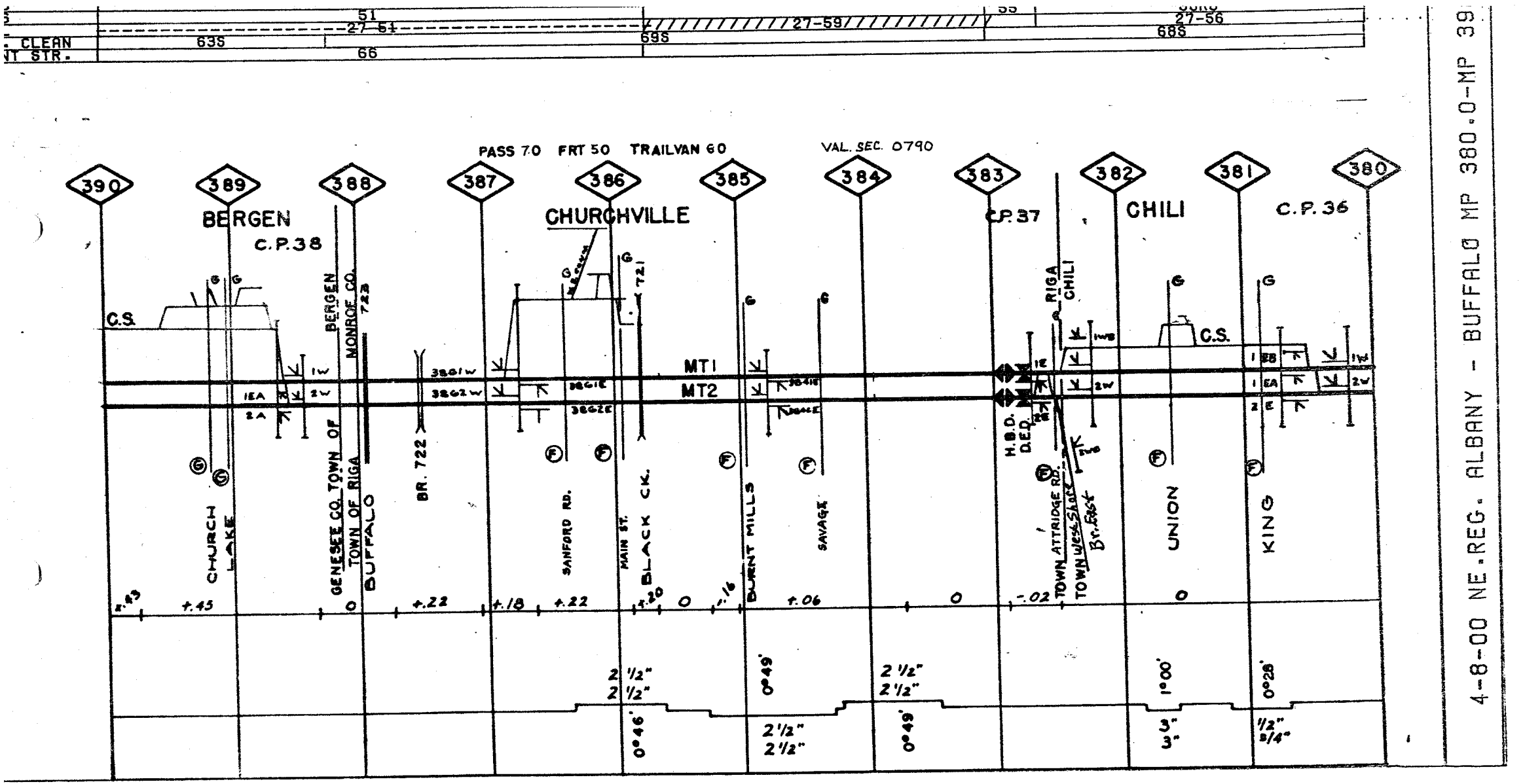
PASS 70 FRT 50 TRAILVAN 60
VAL. SEC. 0790
390
389
388
387
386
385
384
383
382
381
380
BERGEN
C.P.38
CHURCHVILLE
C.P.37
CHILI
C.P.36
C.S.
MT1
MT2
CHURCH LAKE
GENESEE CO. TOWN OF
TOWN OF RIGA
BUFFALO
BR. 722
SANFORD RD.
MAIN ST.
BLACK CK.
BURNT MILLS
SAVAGE
H.B.D.
D.E.D.
TOWN ATTRIDGE RD.
TOWN West Shore
Br. East
UNION
KING
4-8-00 NE.REG. ALBANY - BUFFALO MP 380.0-MP 39

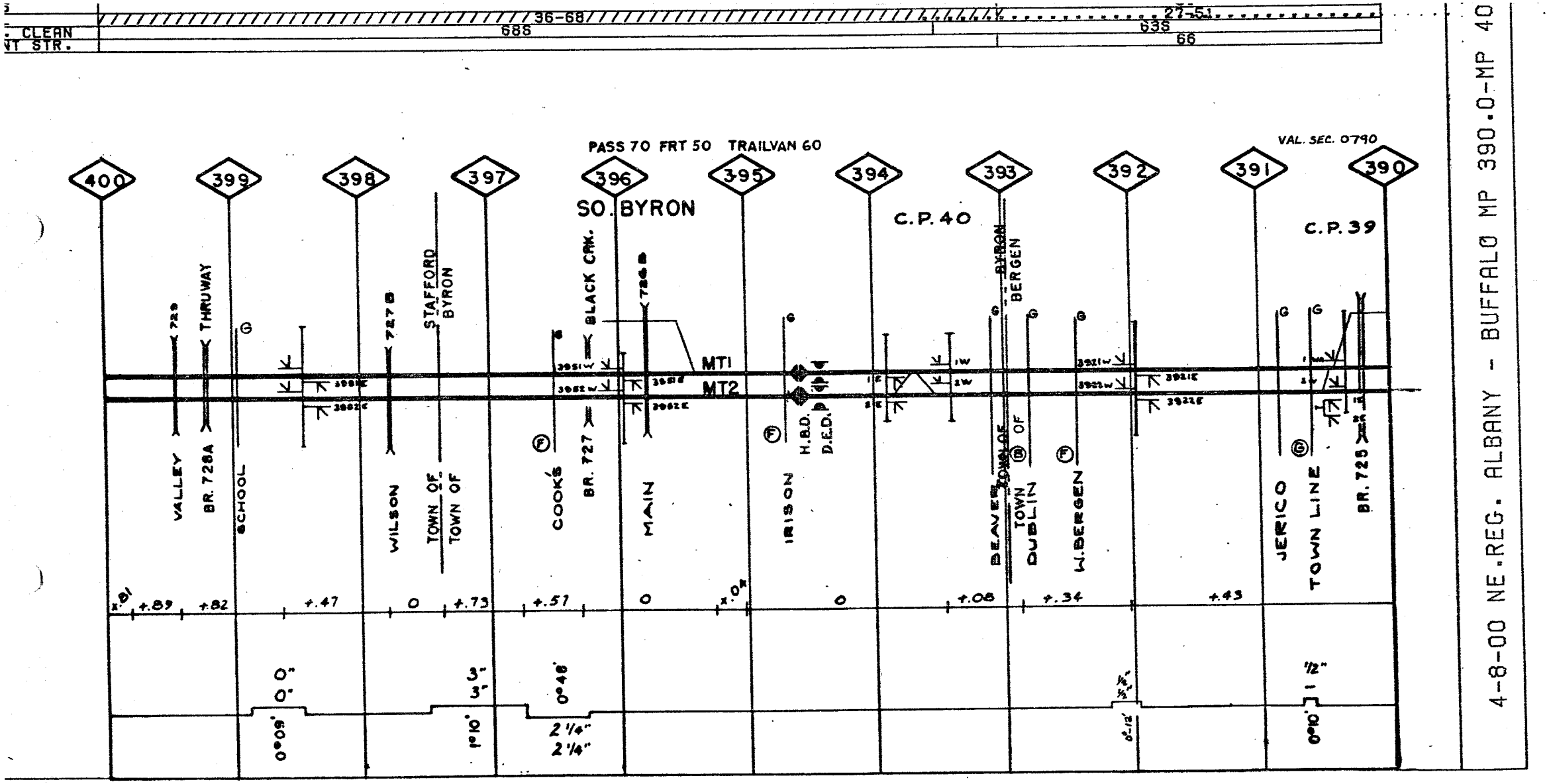

4-8-00 NE.REG. ALBANY - BUFFALO MP 390.0-MP 40

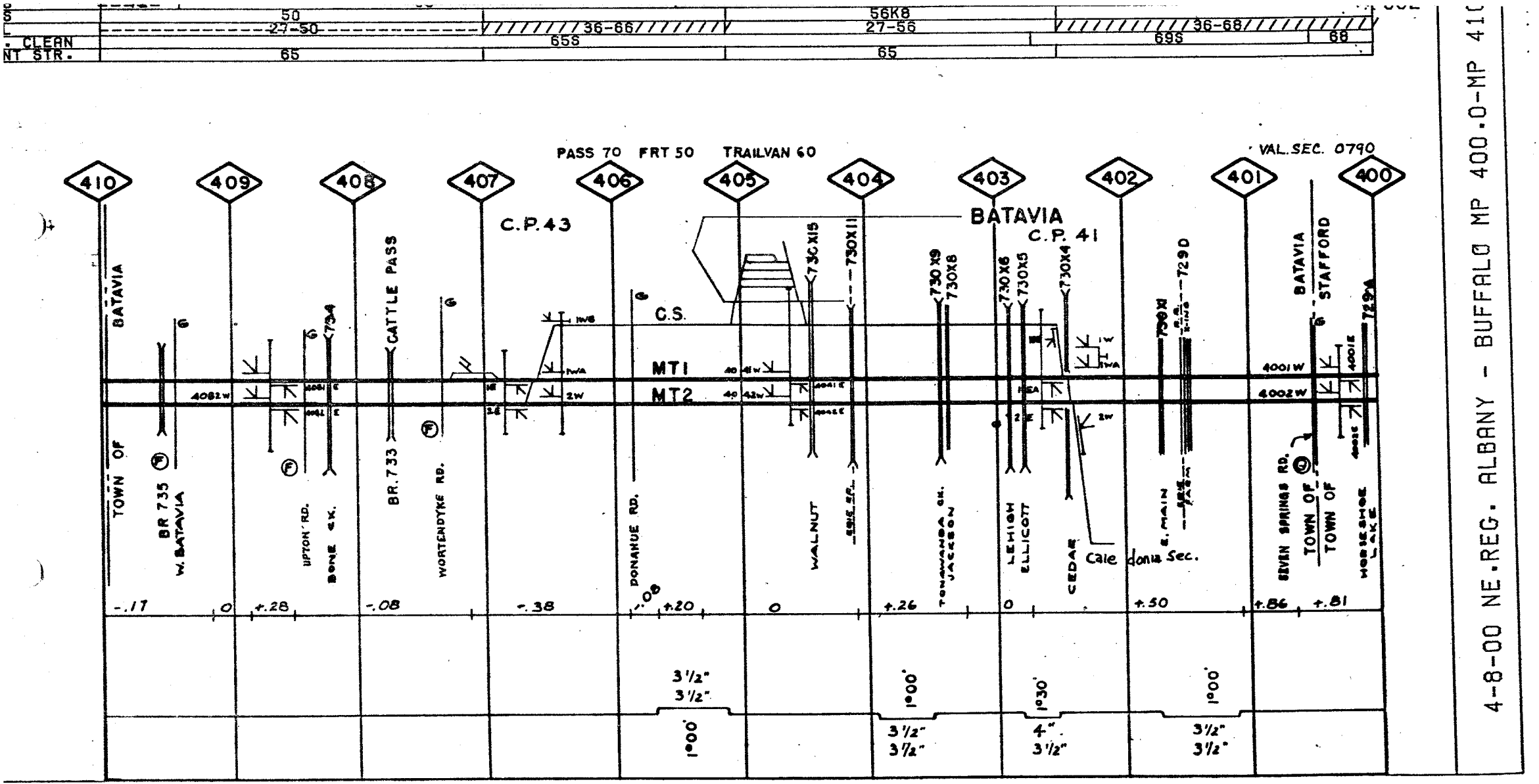

4-8-00 NE.REG. ALBANY - BUFFALO MP 400.0-MP 410

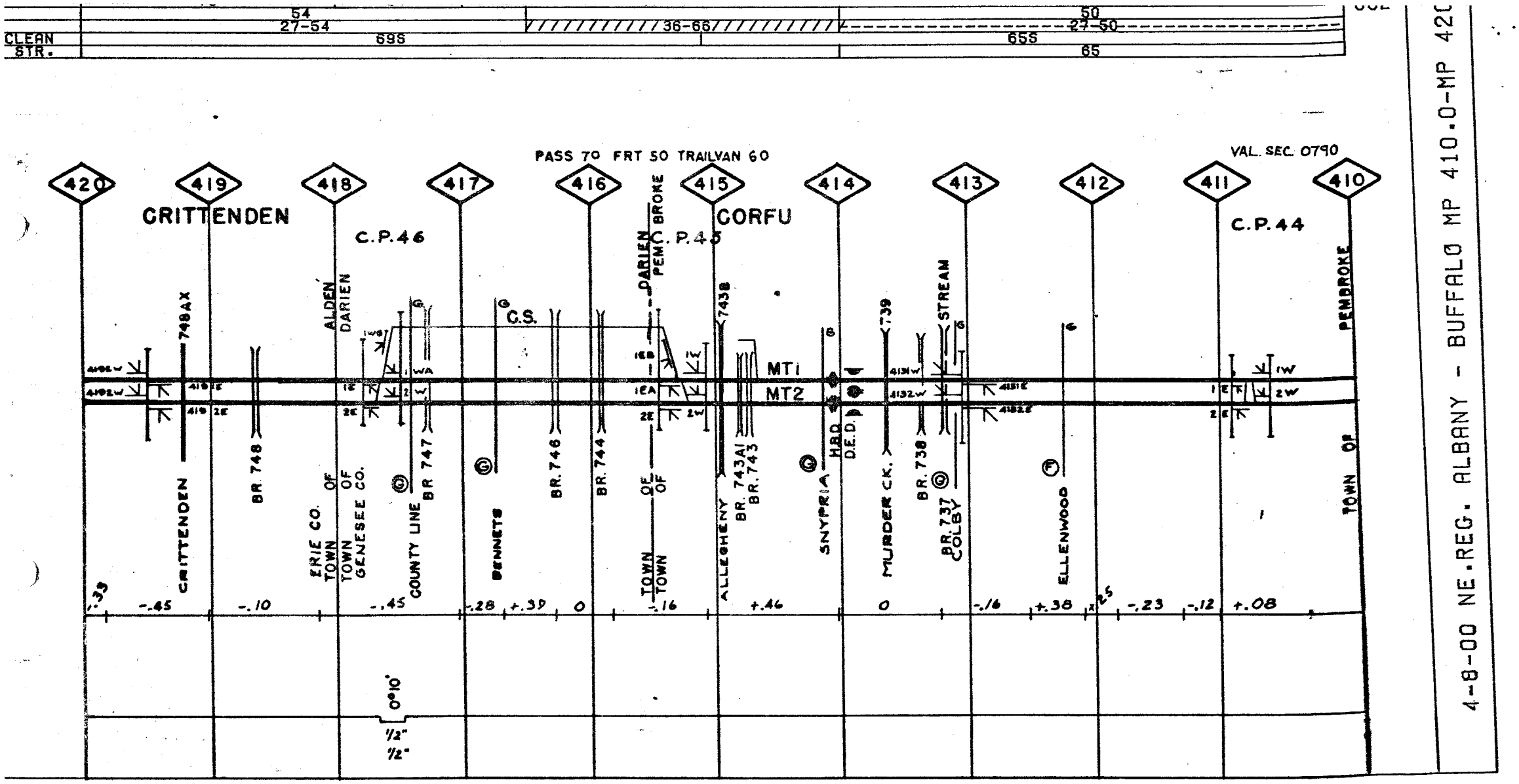

4-8-00 NE.REG. ALBANY - BUFFALO MP 410.0-MP 420

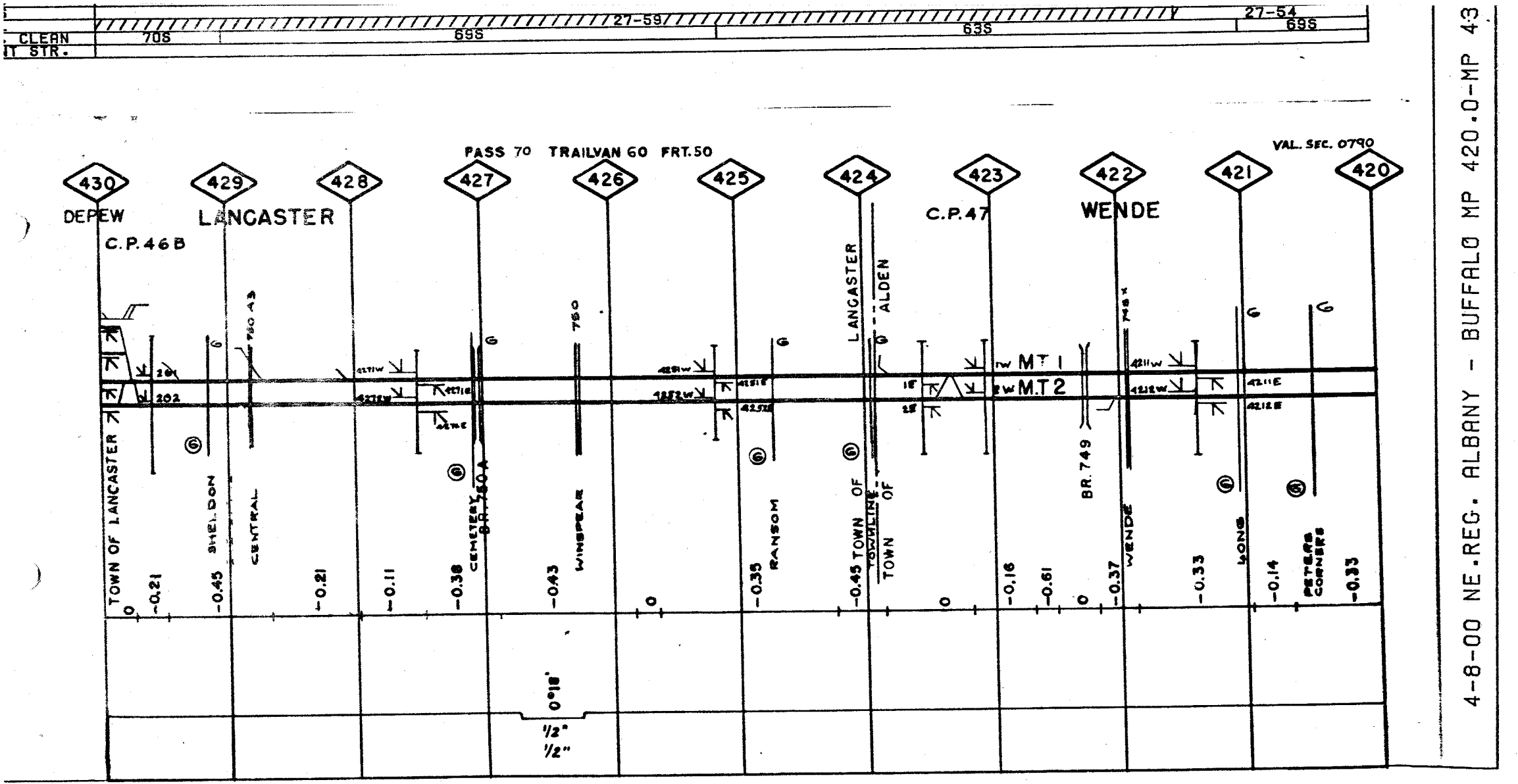

4-8-00 NE.REG. ALBANY - BUFFALO MP 420.0-MP 43

BAL. CLEAN JOINT STR.	54S	59S	54S	62S	70S

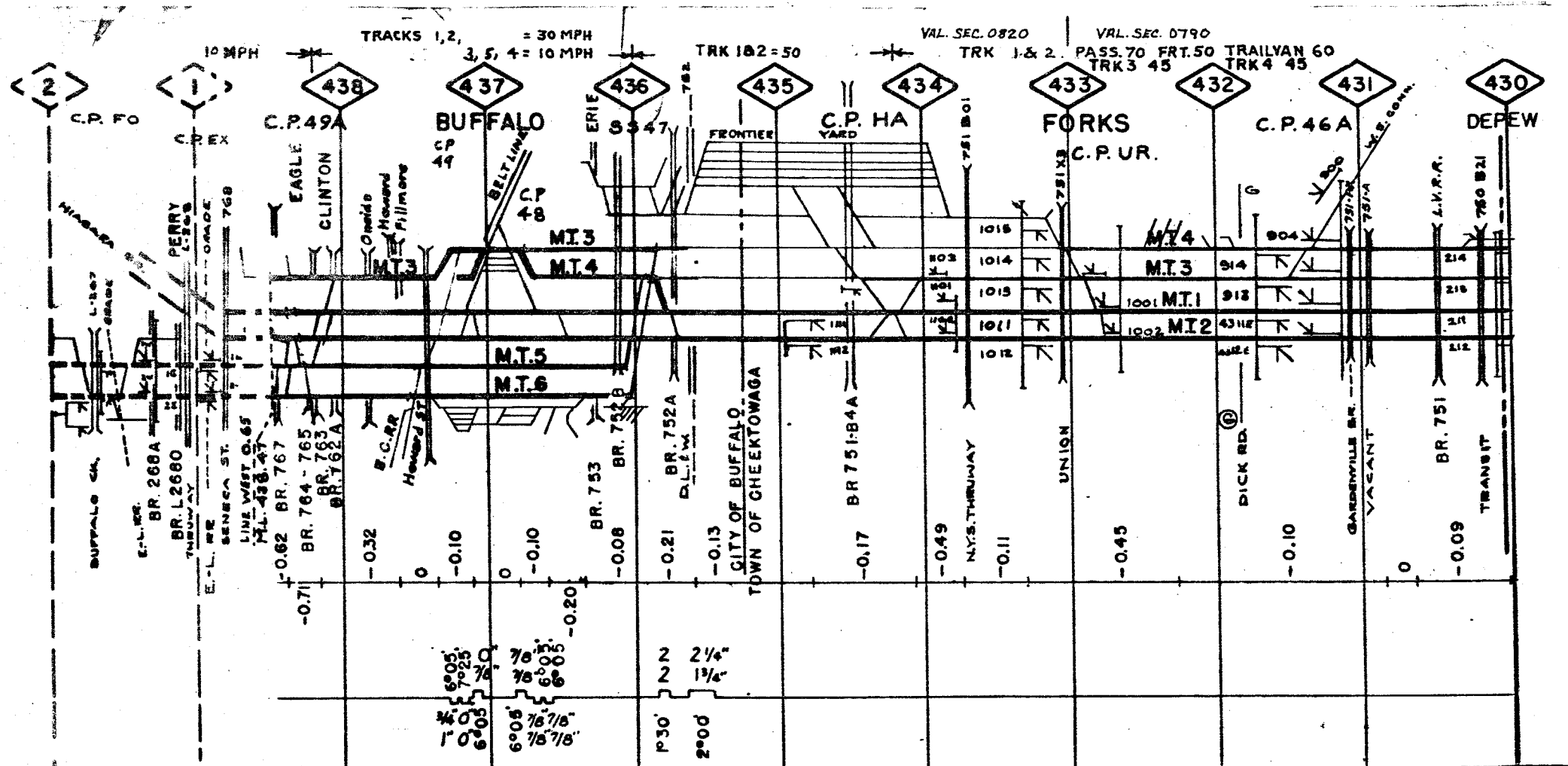

4-8-00 N.EAST REG. MAIN LINE ALBANY-BFLO. MP4

BARS	90
RAIL	27-56F
BAL. CLEAN	69S
JOINT STR.	

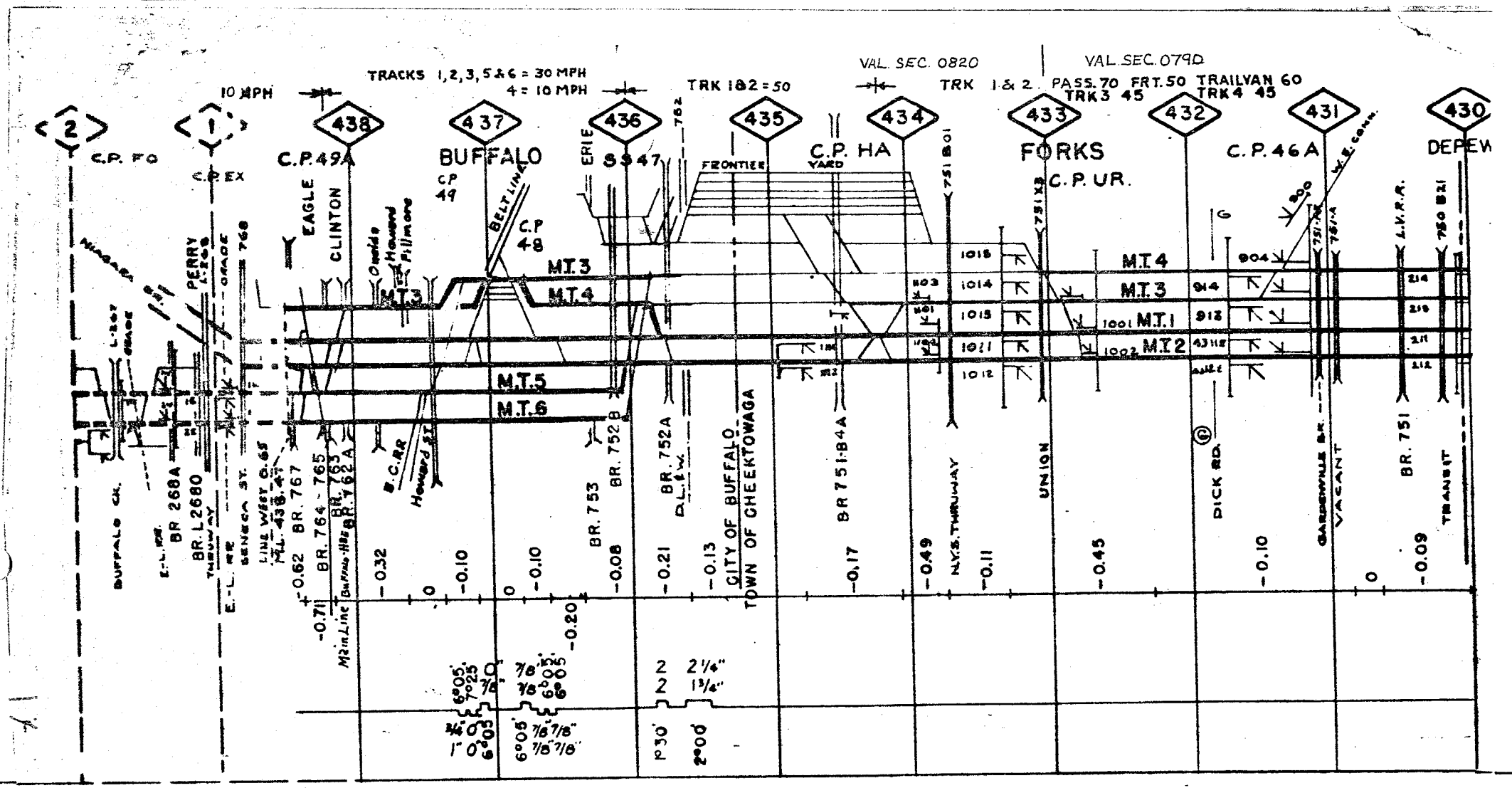

4-8-00 N.EAST REG. MAIN LINE ALBANY-BFLO. MP43

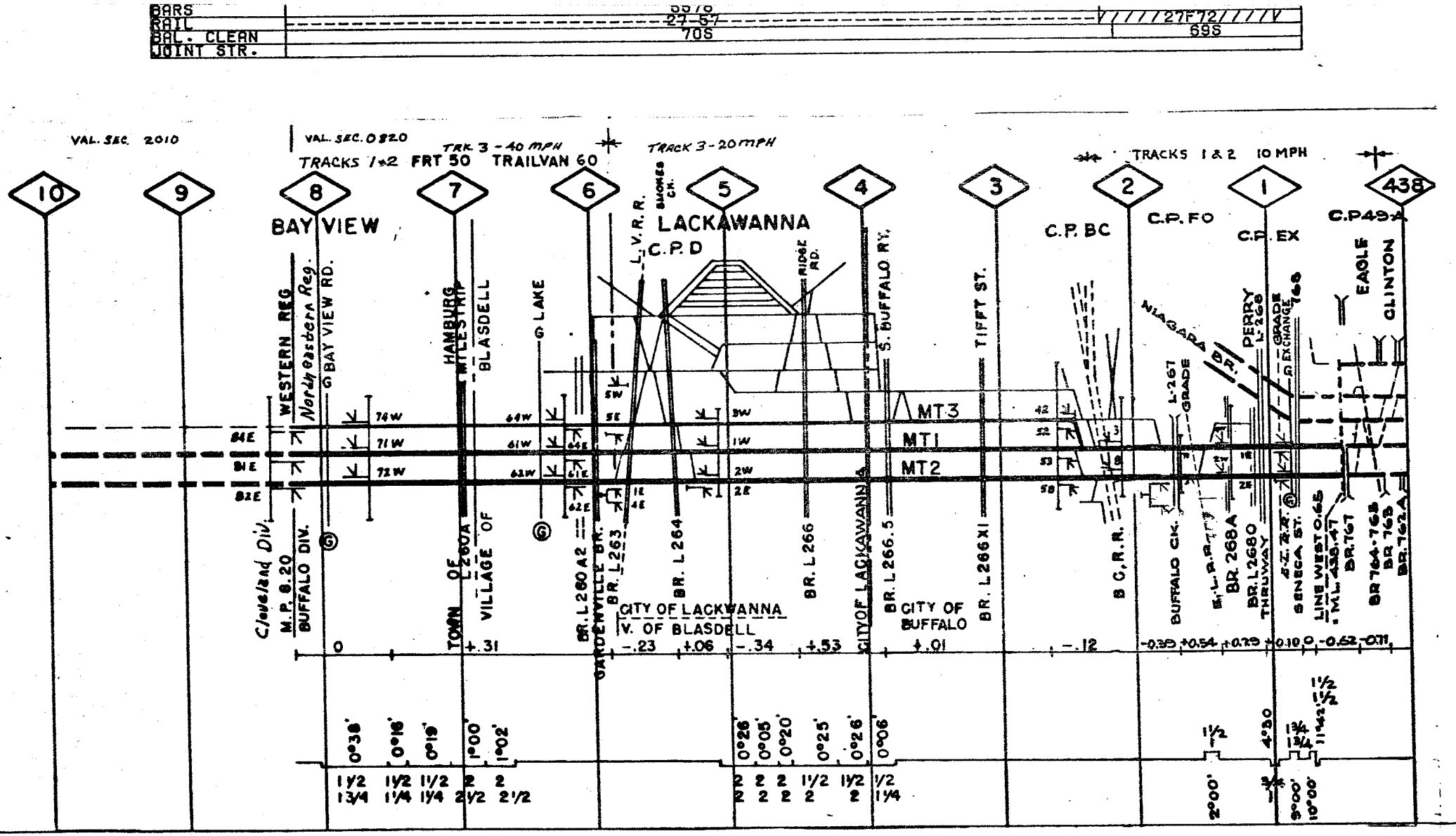

4-8-00 N-EASTERN REG. MAIN LINE MP 0.7-MP 8.2

BARS	
RAIL	
BAL. CLEAN	64B
JOINT STR.	

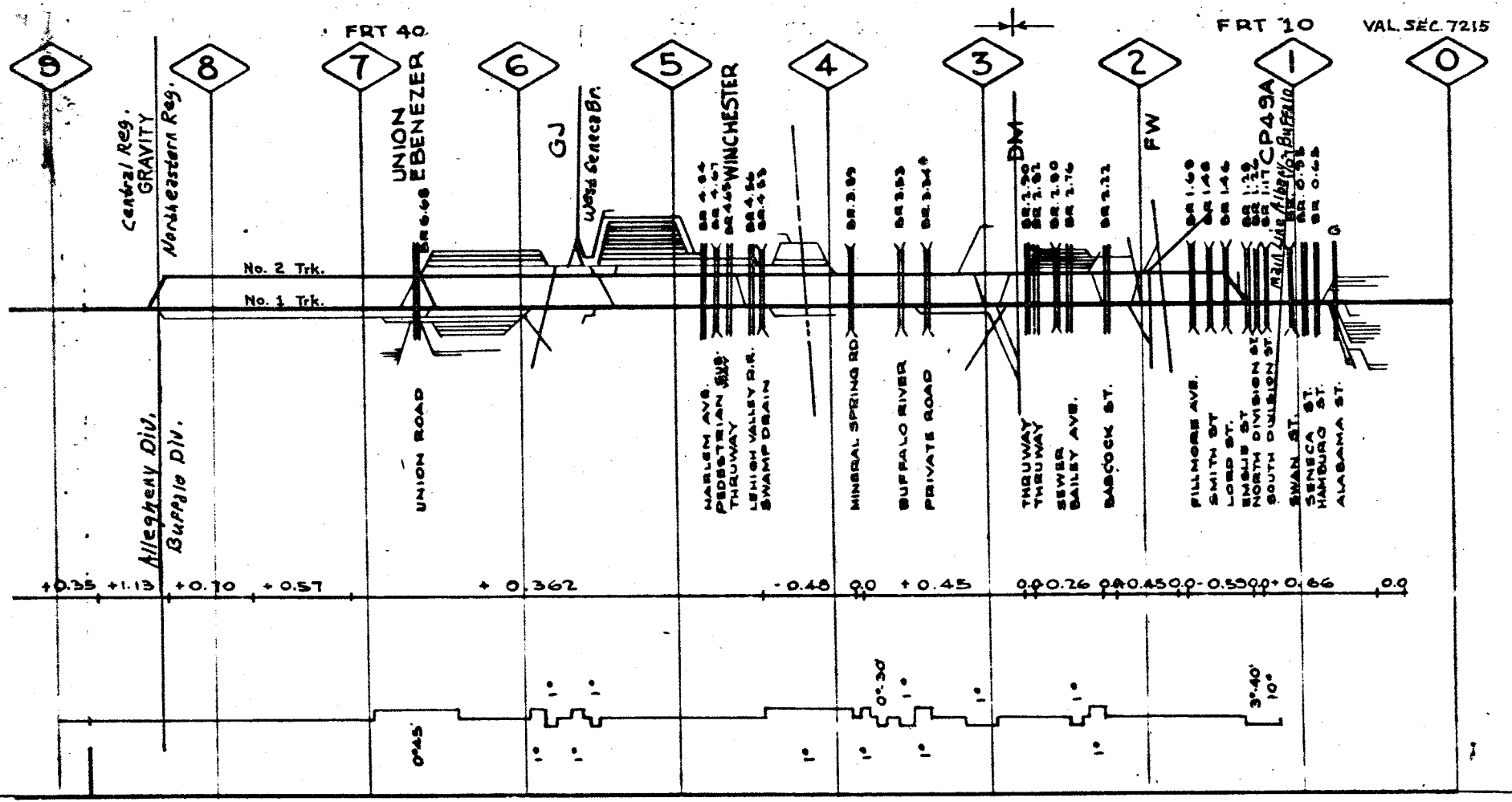

4-8-14 N.EAST.REG. MAIN LINE BFLO.-HBG. MP 0.0-

BARS		
RAIL	05-45F	27-28F
BAL. CLEAN		
JOINT STR.		

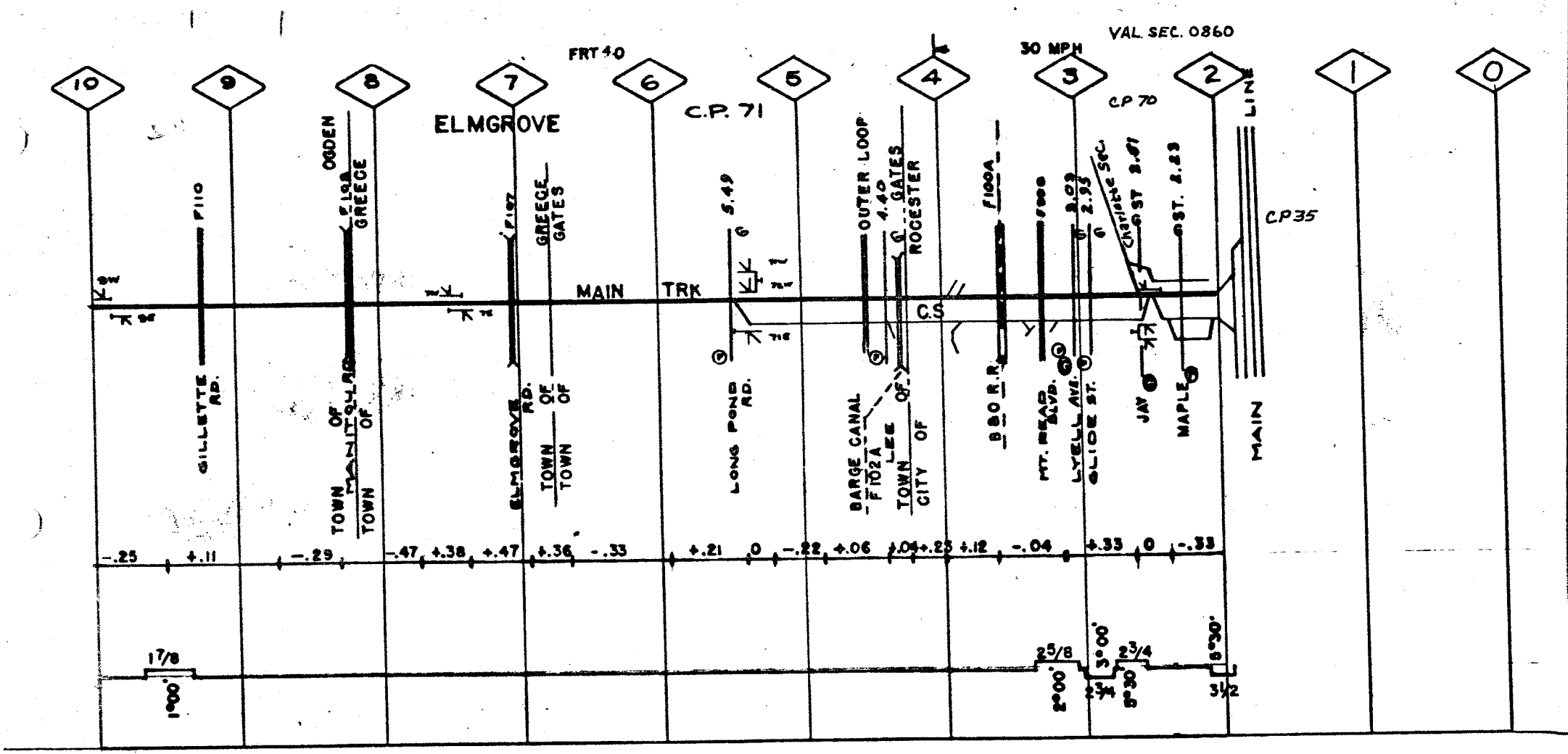

1-U-212 NORTHEASTERN REGION FALLS ROADS BR MP

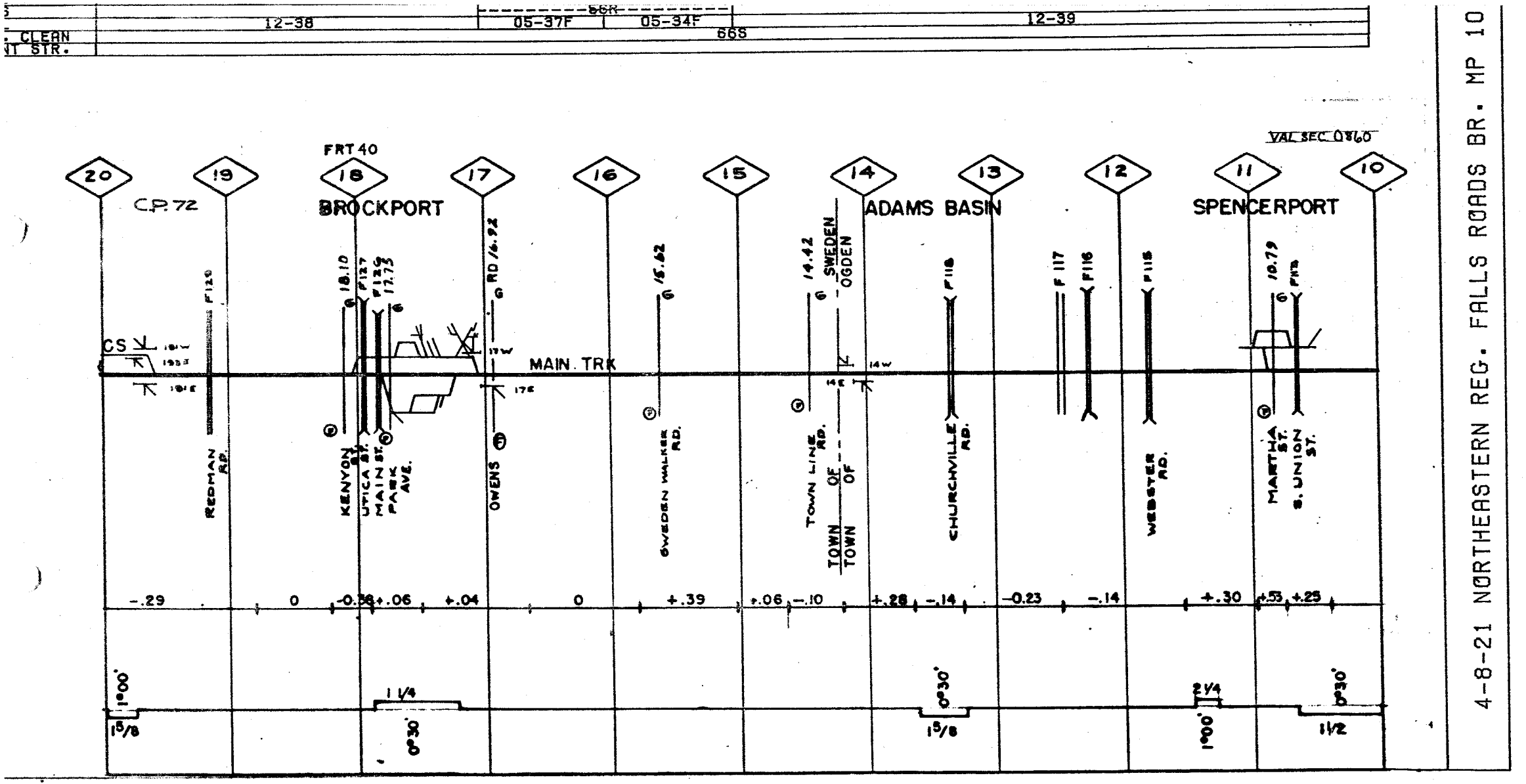

4-8-21 NORTHEASTERN REG. FALLS ROADS BR. MP 10

S			
L	12-41	05-45	12-38
. CLEAN		655	
NT STR.			

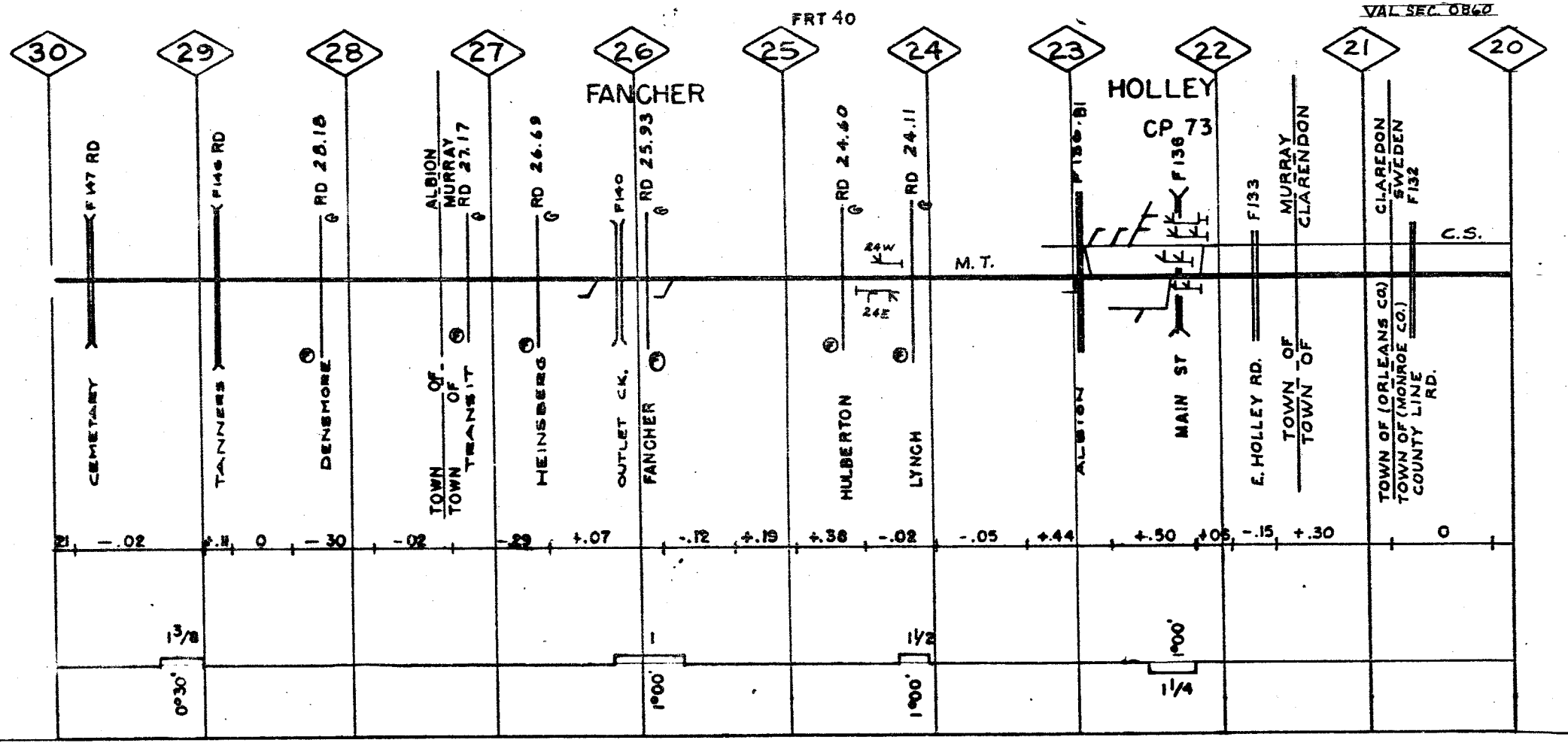

4-8-21 NORTHEASTERN REG. FALLS ROADS BR. MP 20.

CLEAN STR.	05-46	05-47	05-50	49	05-26	05-28
		665				

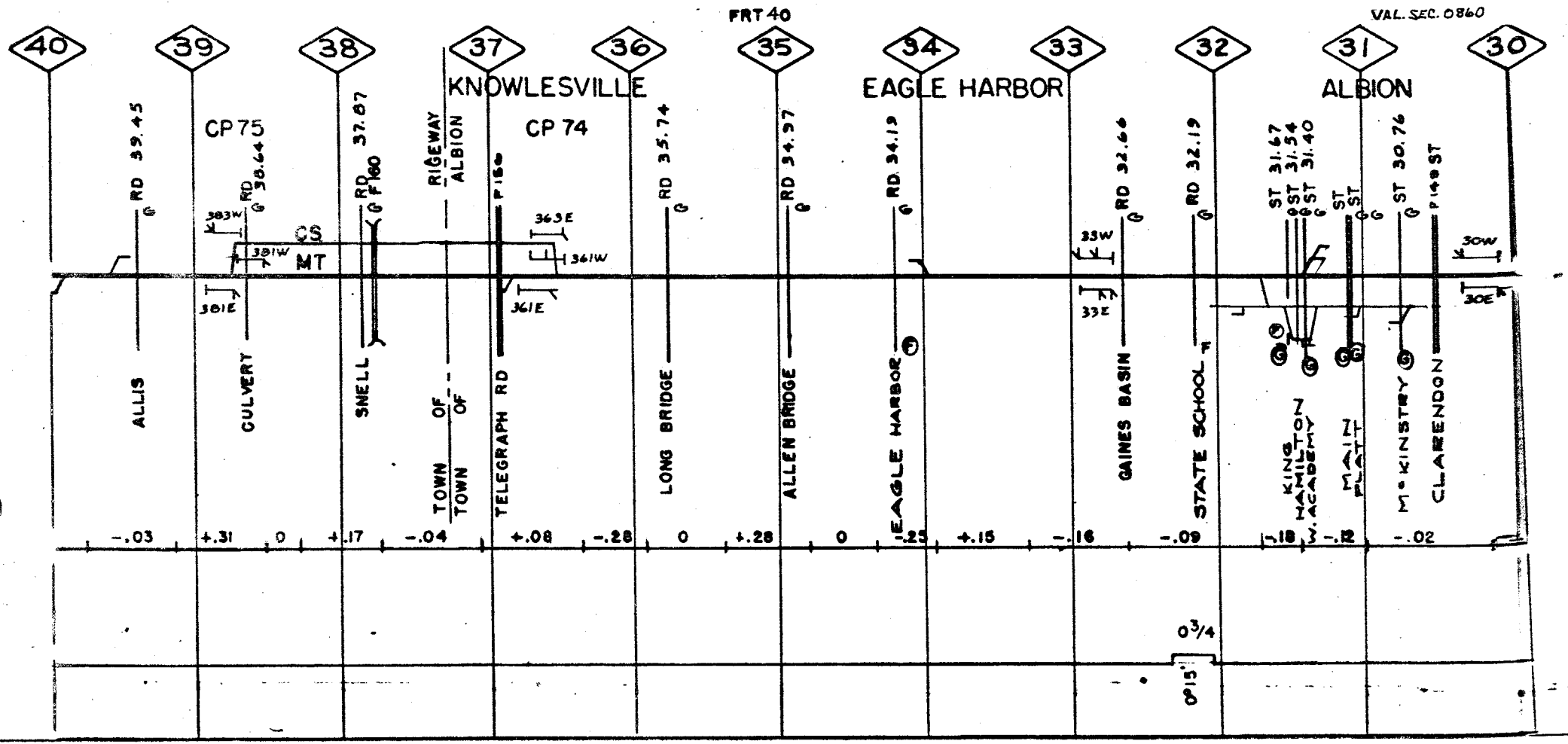

4-8-21 NORTHEASTERN REG. FALLS ROADS BR. MP 30

CLEAN T STR.	40	05-48	05-47	05-46
		665		

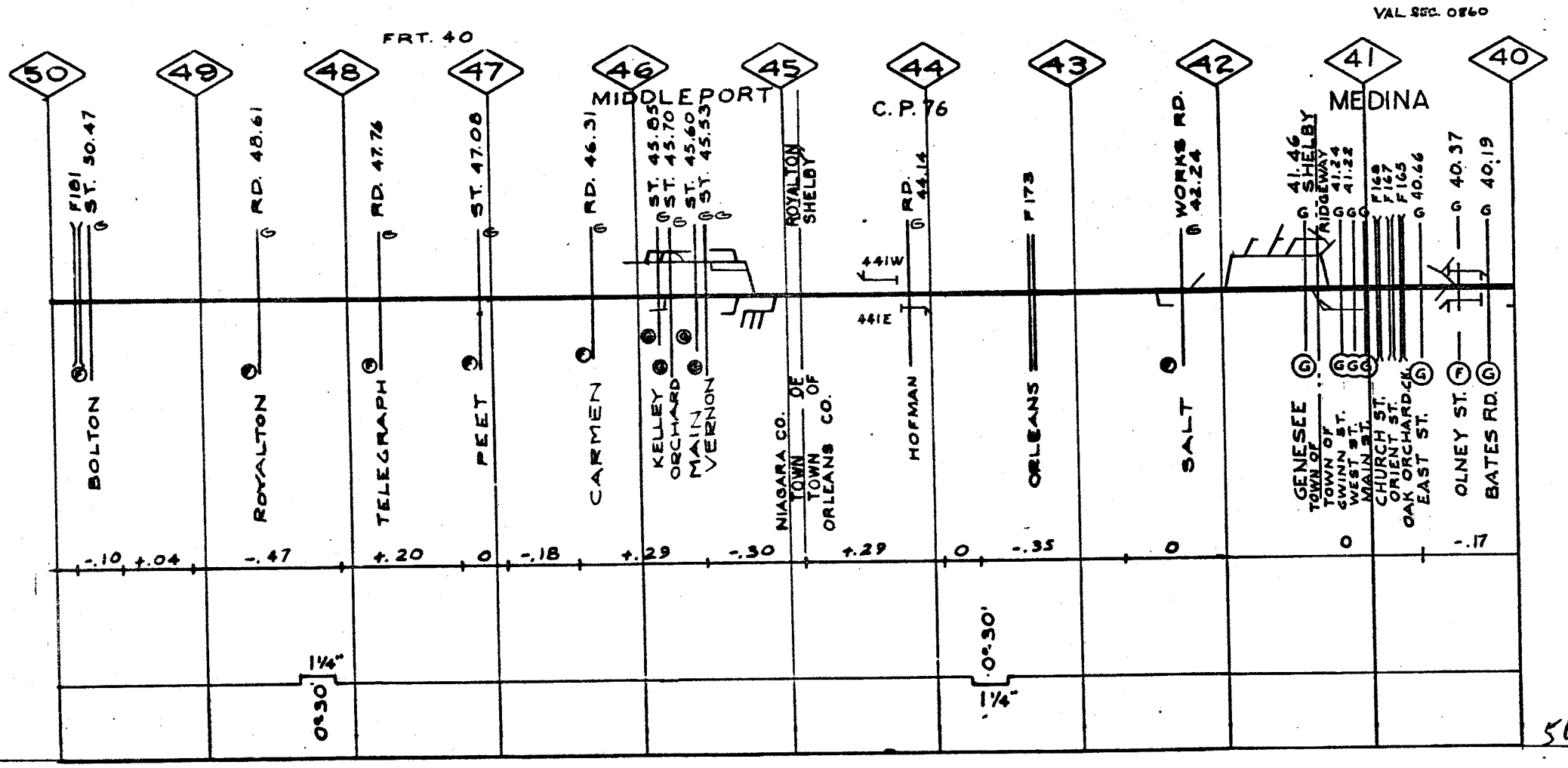

4-8-21 NORTHEASTERN REGION FALLS ROADS BR. MP 4

56

05-52	05-24	12-44	12-37	12-40	
		66S			

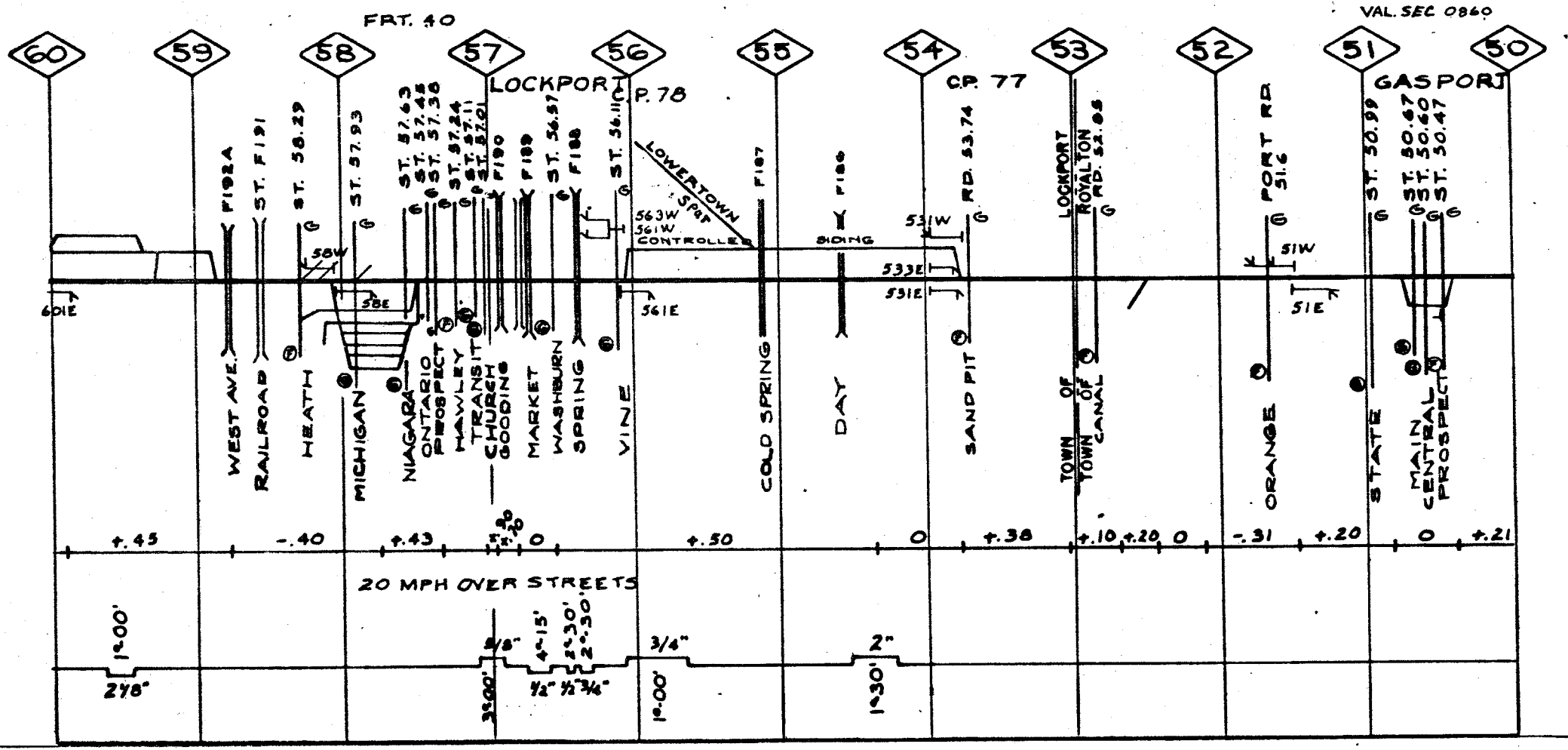

7NORTHEASTERN REGION FALLS ROADS BR MP

AL. CLEAN	665
OINT STR.	

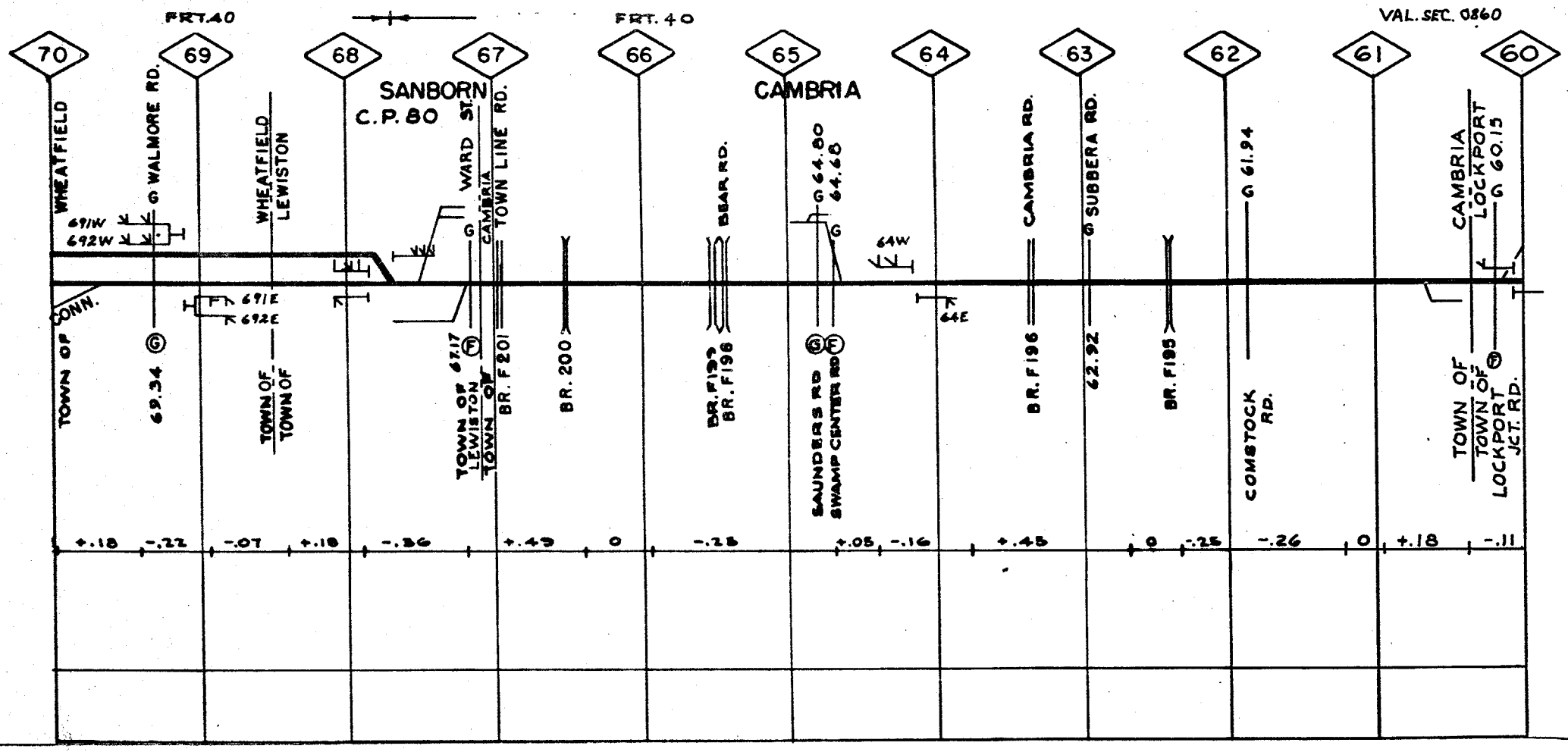

4-8-21 NORTHEASTERN REG. FALLS ROADS BR. MP 6

BARS	66			
RAIL		05-49	63F	05-49
BAL. CLEAN			64S	
JOINT STR.				

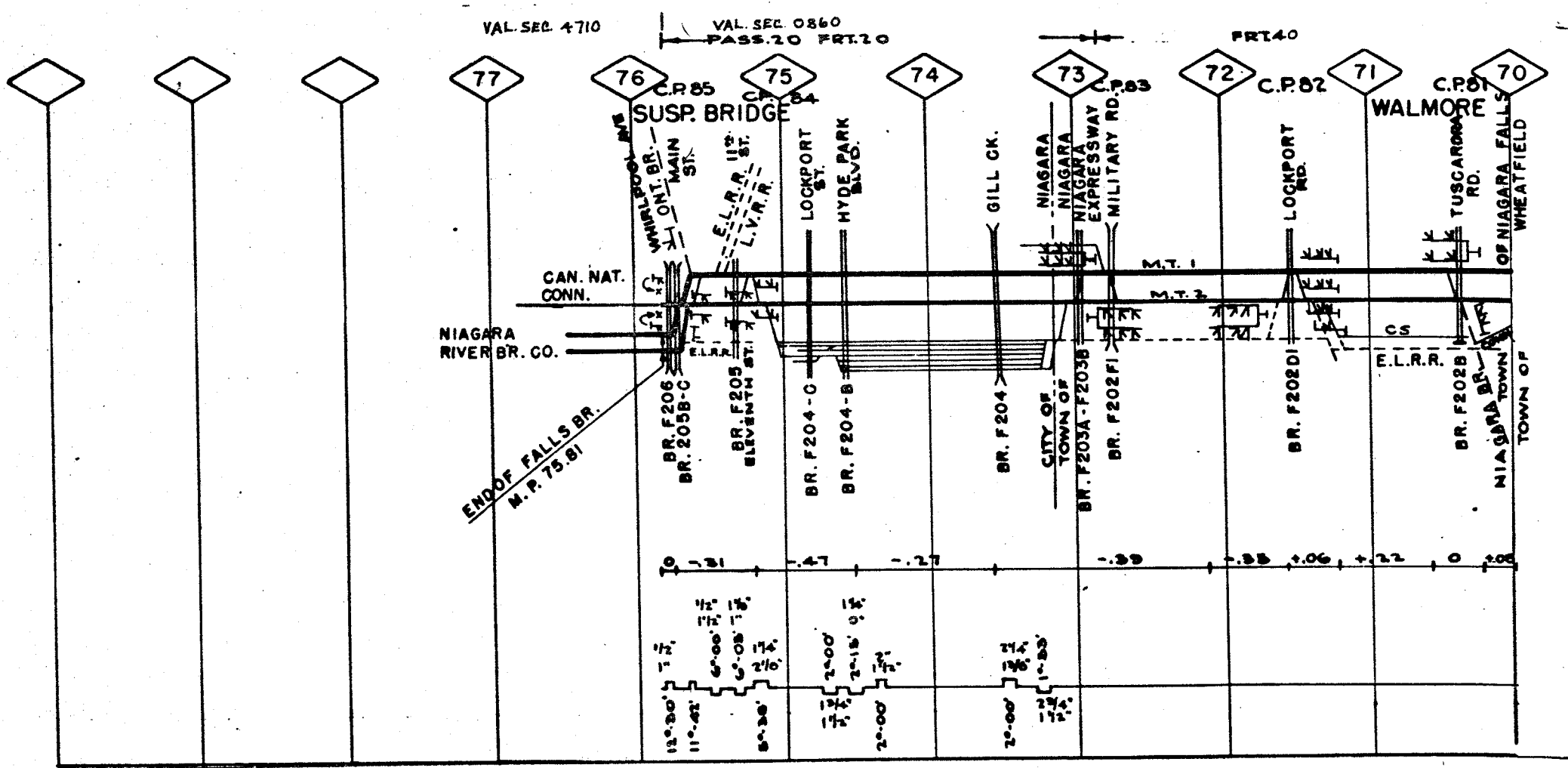

4-8-21 NORTHEASTERN REG. FALLS ROADS BR. MP 70.

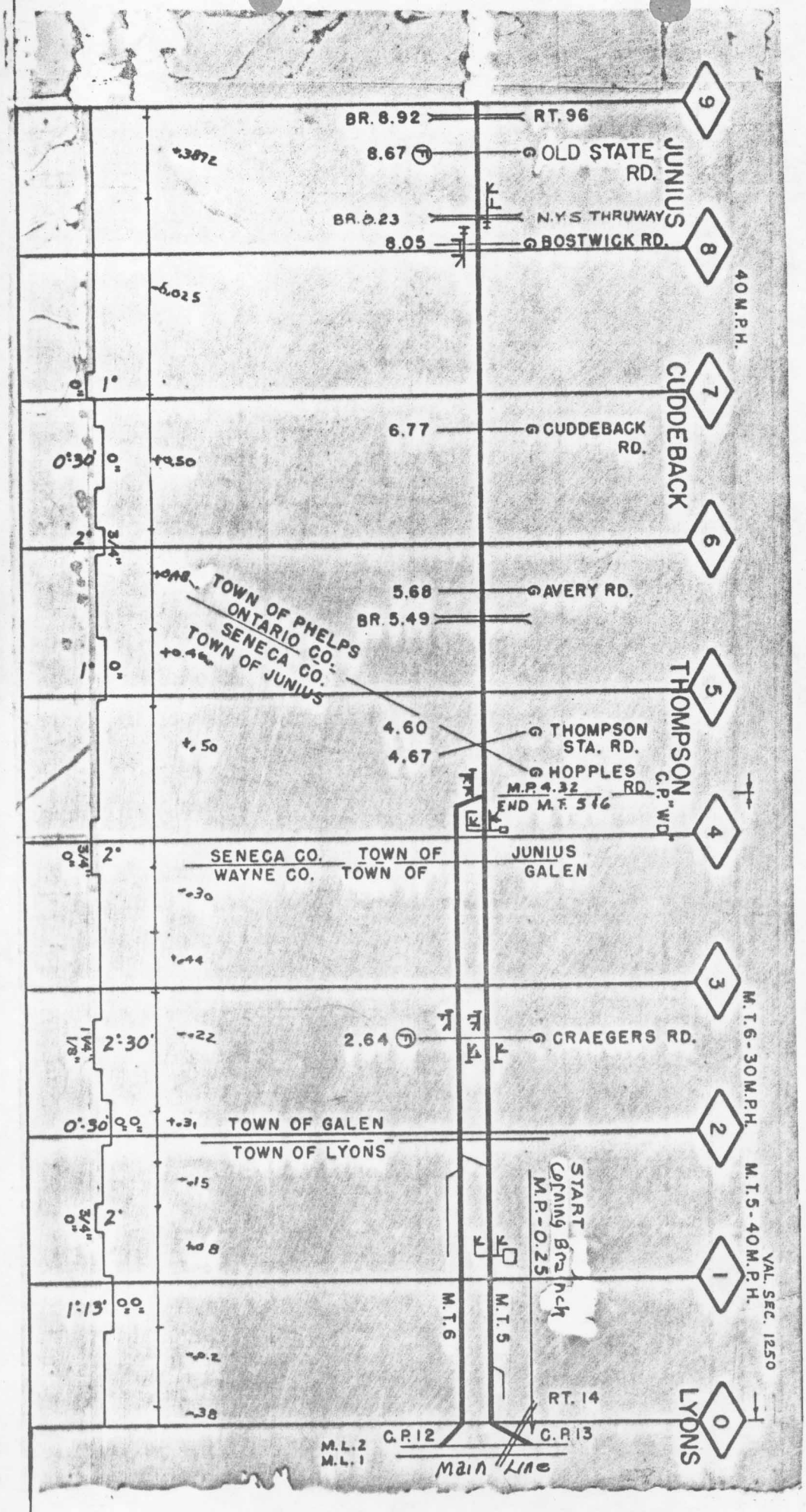

LEAD BARS	
RAIL	27-43F
BAL. CLEAN	67S
JOINT STR.	27-50F 151F

4-8-22 N.EAST.REG. CORNING BR. MP -.2

TIES	62	67		67	49
BARS	57	56			
RAIL	27-42F	27-56F		27-45F	05-29
BAL. CLEAN				67S	
JOINT STR.	67			67	

007



4-8-22 N.EAST REG. CORNING BR. MP 9.0

TIES	
BARS	
RAIL	
BAL. CLEAN	
JOINT STR.	

SCS

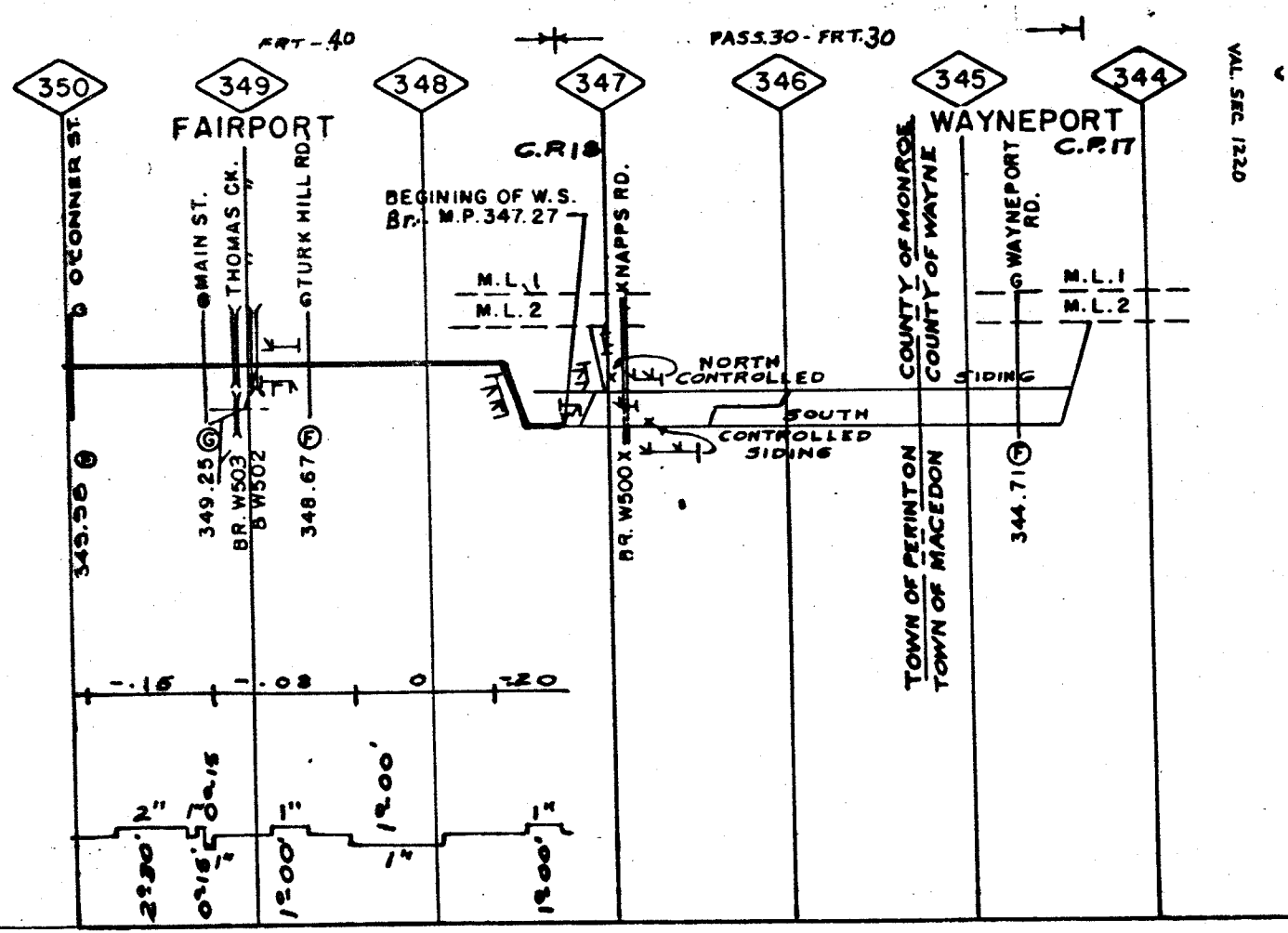

4-8-33 N.EAST REG. W.SHORE BR. (EAST) MP 347.3

| | | |

| | | |

CLEAN STR.	05-29	05-43F
	545	

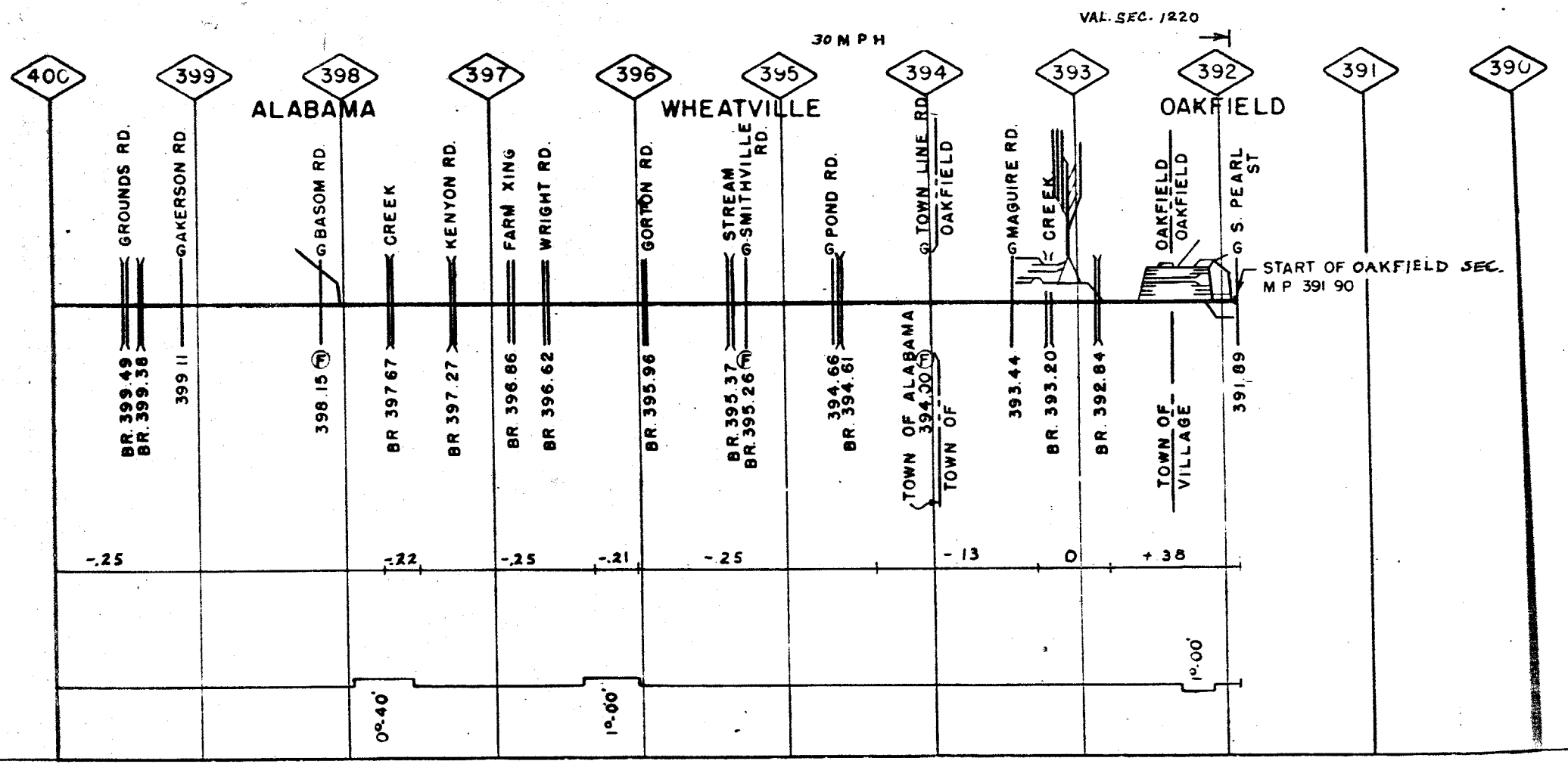

MP 391.

4-8-33 N.EAST.REG. OAKFIELD SEC

RS	48	54		
IL	05-27		05-29	
L. CLEAN				
INT STR.				

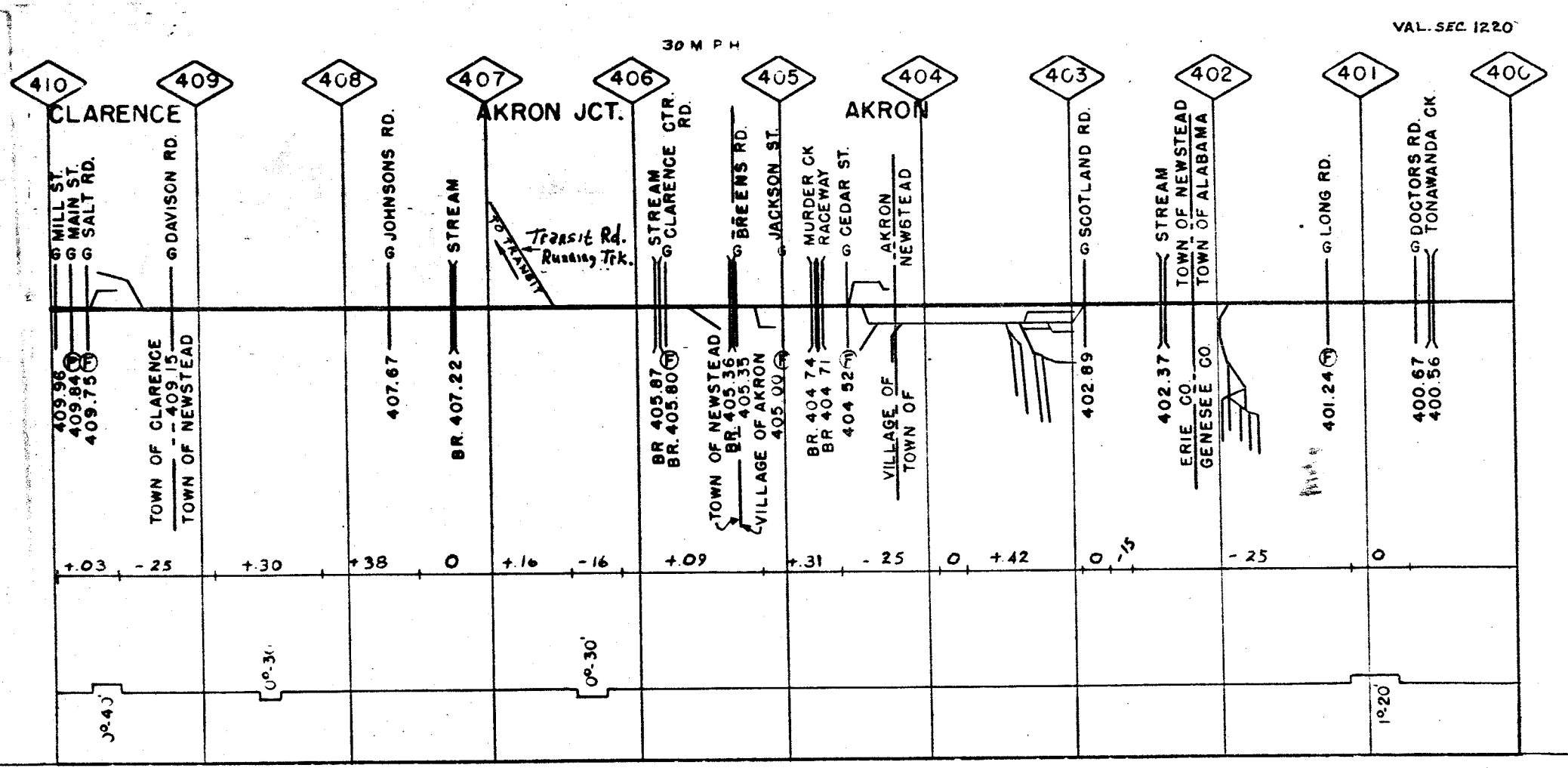

4-8-33 N.EAST.REG. OAKFIELD SEC

MP 400.

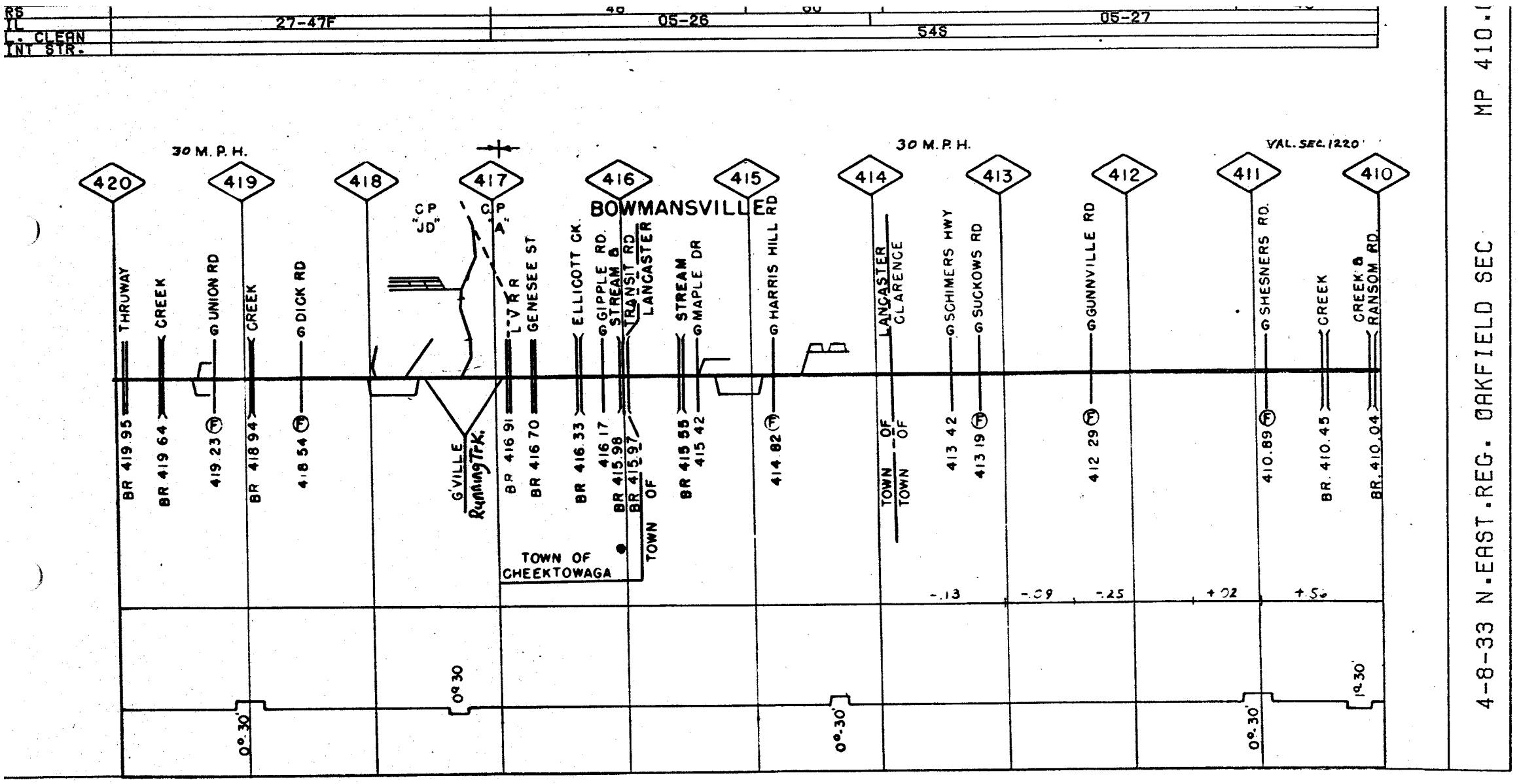

4-8-33 N.EAST.REG. OAKFIELD SEC

MP 410.(

RAIL	27-44F
BAL. CLEAN	
JOINT STR.	

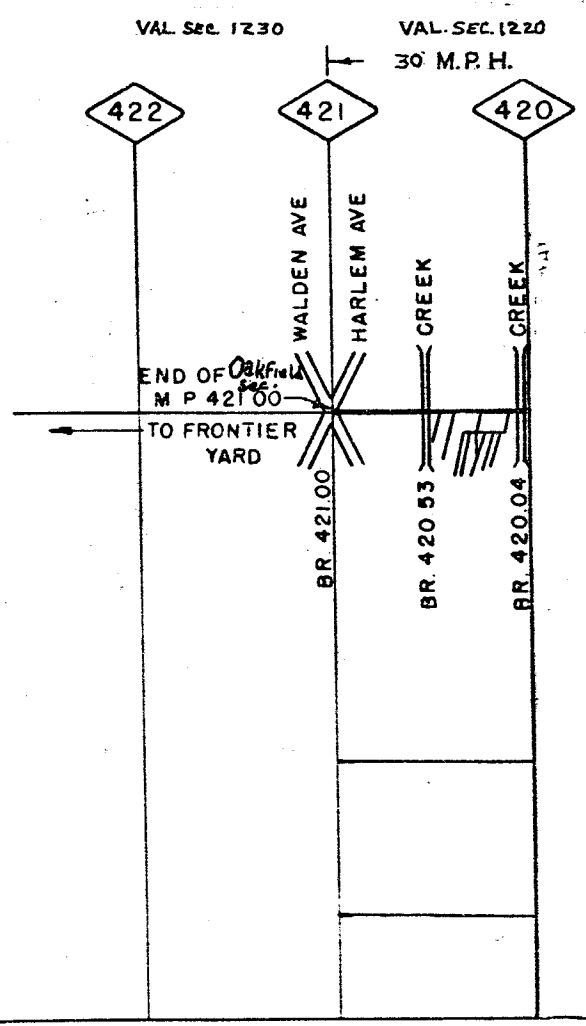

MP 420.

4-8-33 N.EAST.REG. OAKFIELD SEC

BAL. CLEAN
JOINT STR.

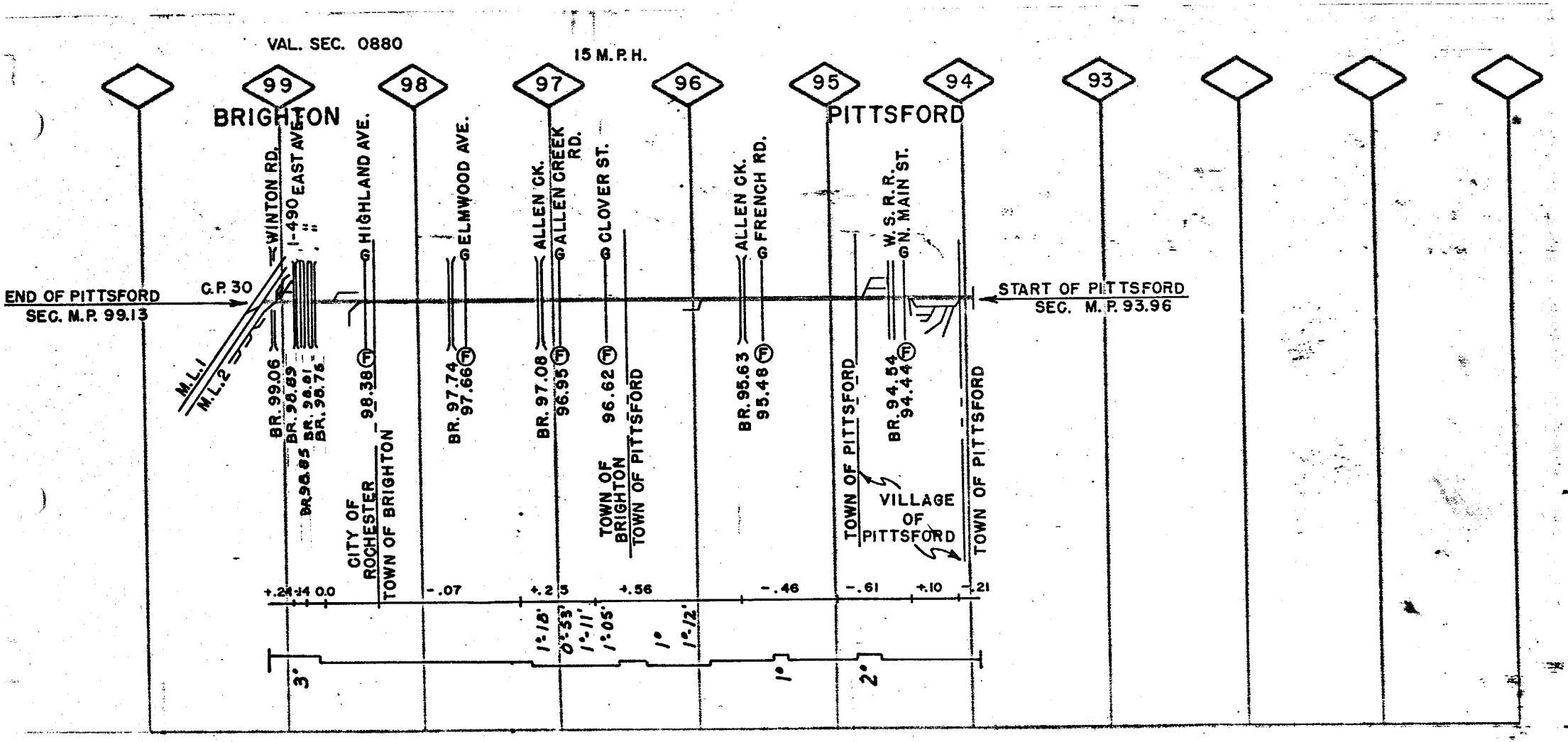

4-8-36 NORTHEASTERN REG. PITTSFORD BR. MP 94.1

BARS			68		
RAIL	24F	05-33F	05-32F	05-31F	25F
BAL. CLEAN					
JOINT STR.					

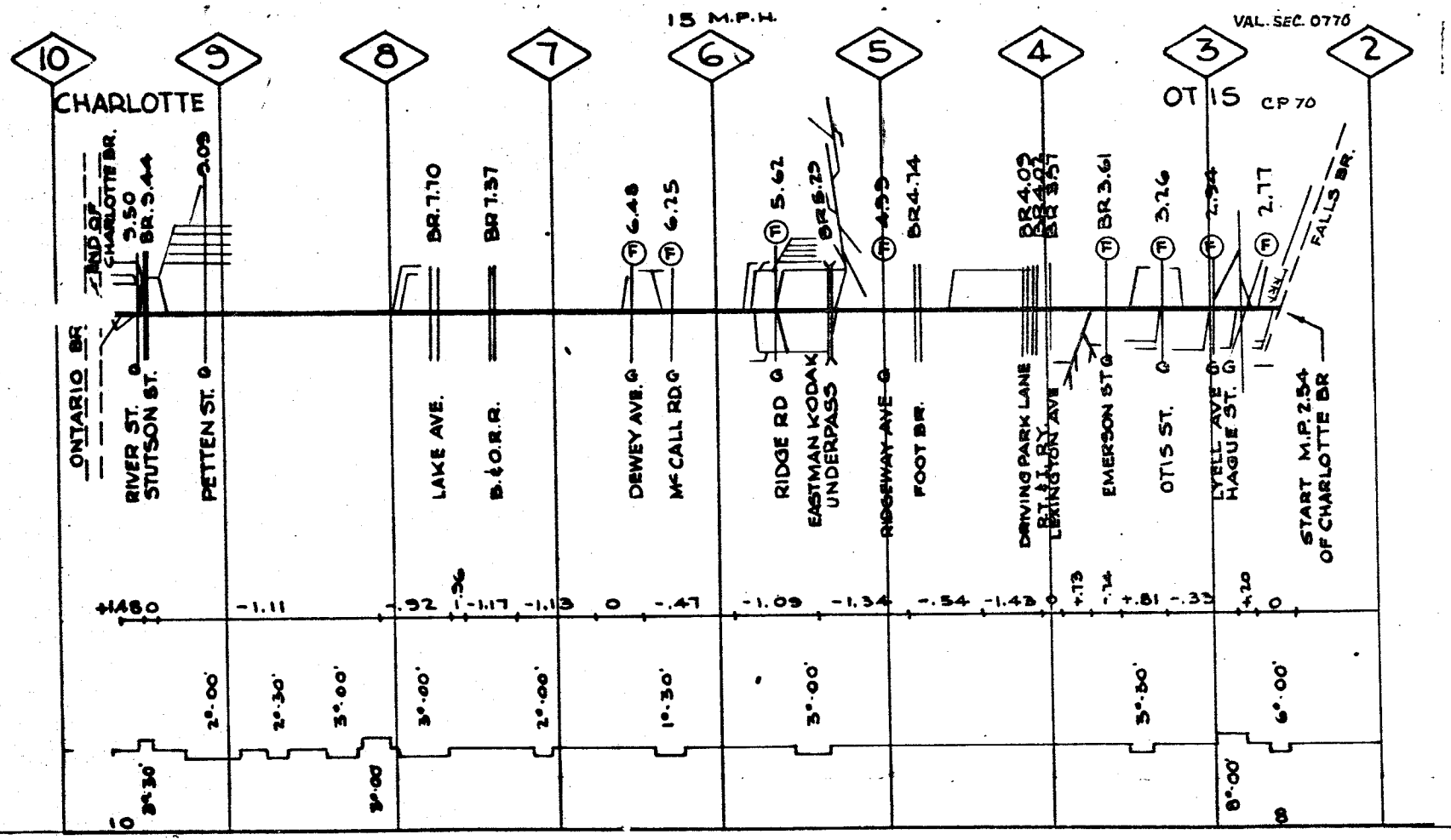

4-8-37 N.EAST.REG. CHARLOTTE SEC. TRK. MP 2.5-

| | | |

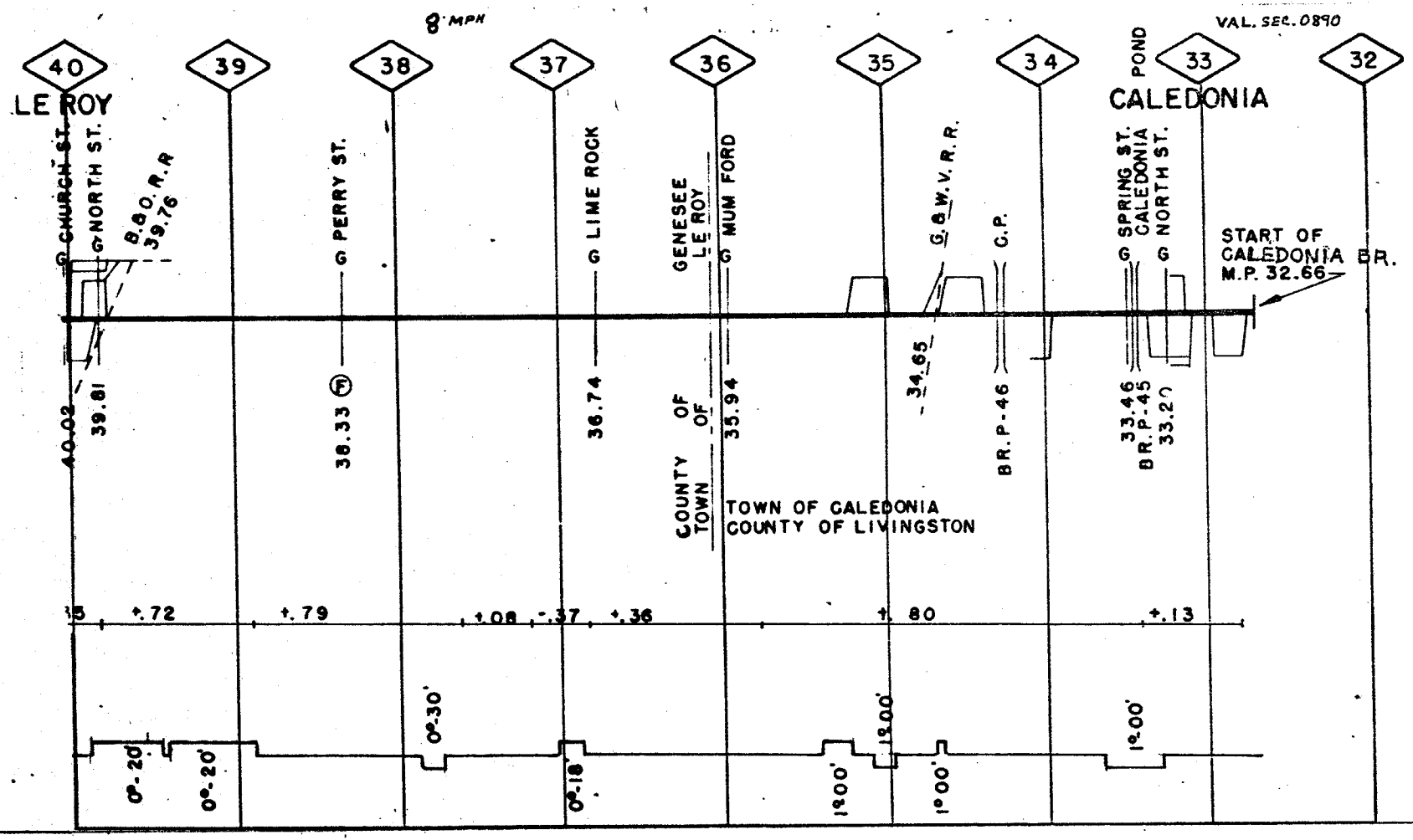

4-8-39 N.EAST.REG. CALEDONIA SEC. TK. MP 32

RAIL	05-24F	05-26F	
BAL. CLEAN			
JOINT STR.			

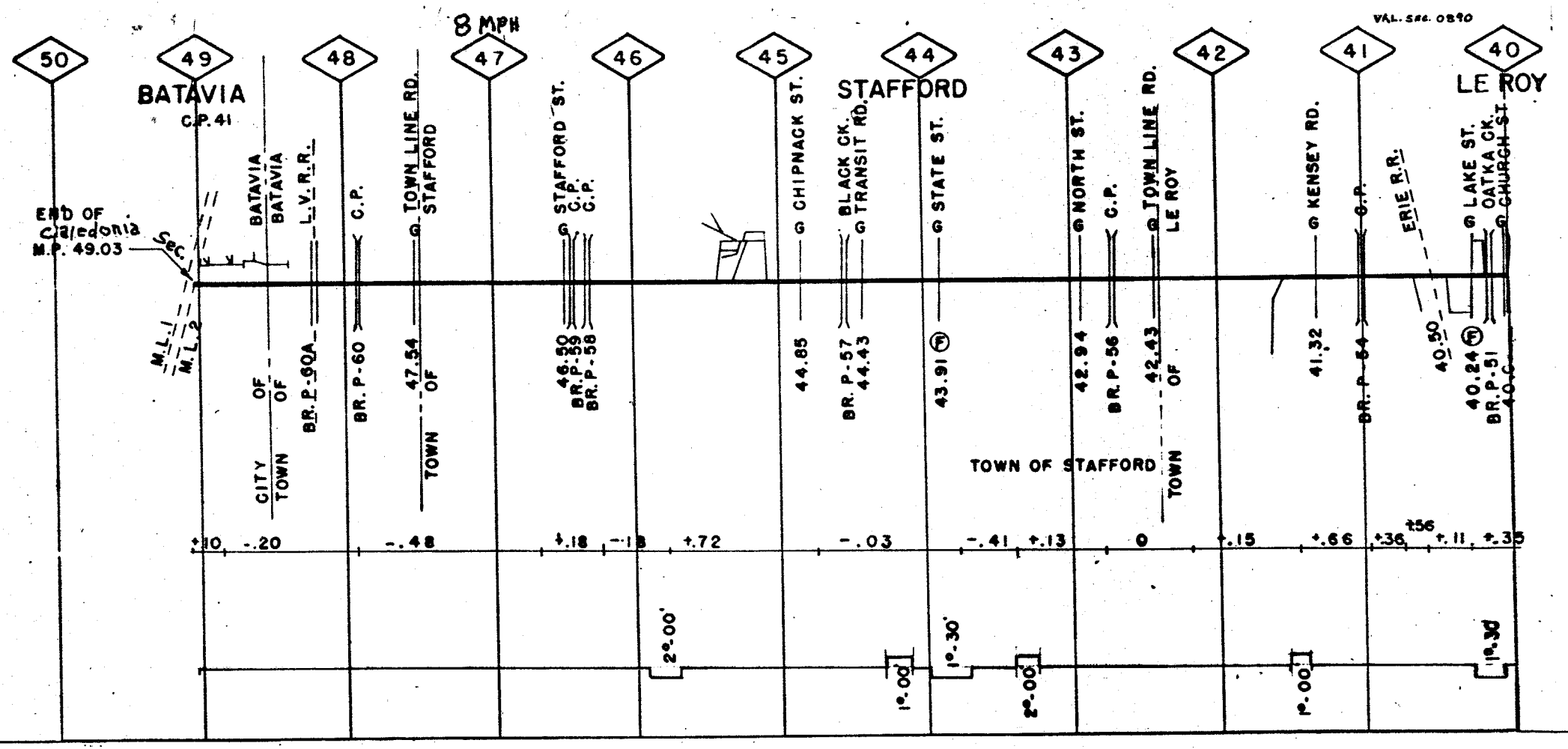

4-8-39 N.EAST.REG. CALEDONIA SEC. TK. MP40.(

VAL. CLEAN	
JOINT STR.	

VAL. SEC. 0890

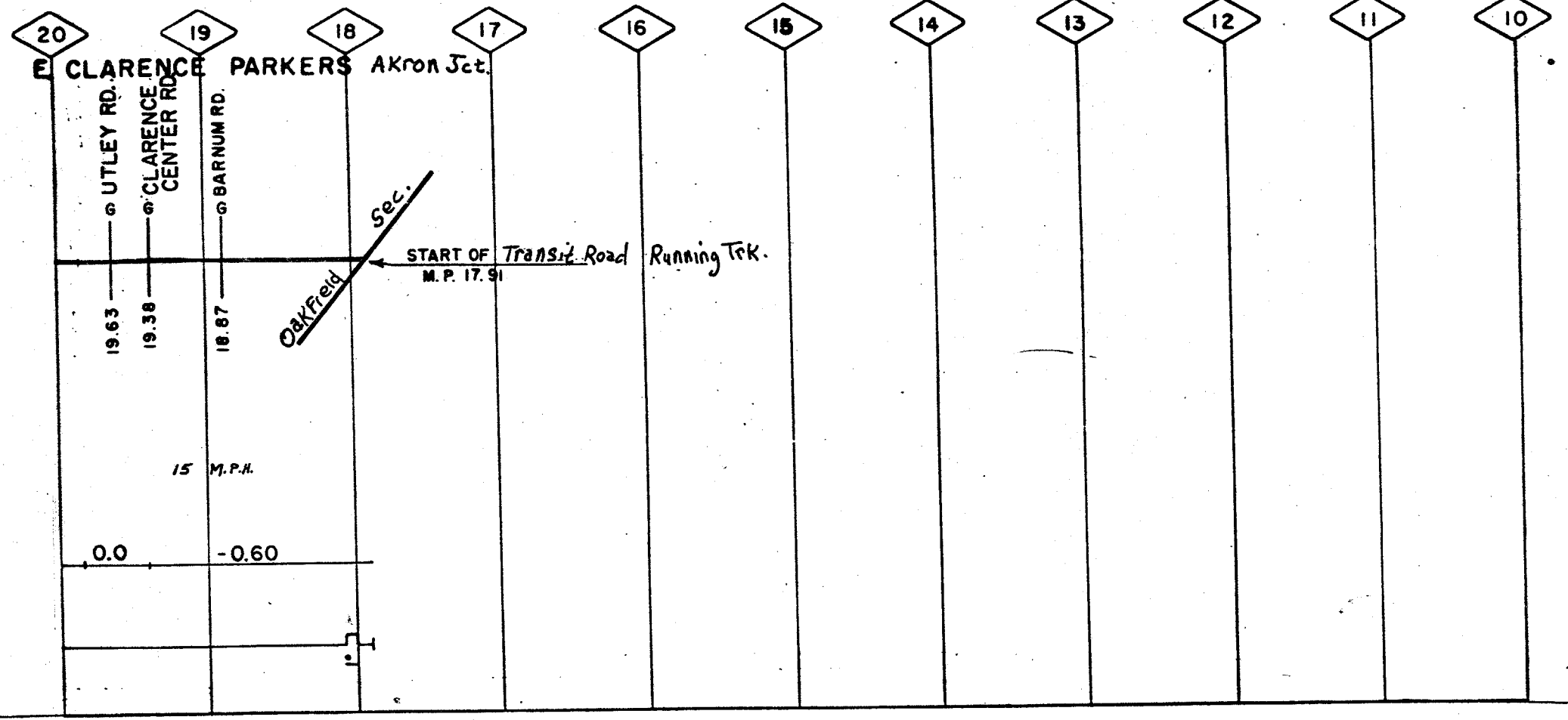

4-8-40 N. E. REGION TRANSIT RD.RUN.TK. MP 1

BAL. CLEAN
JOINT STR.

VAL.SEC. 0890

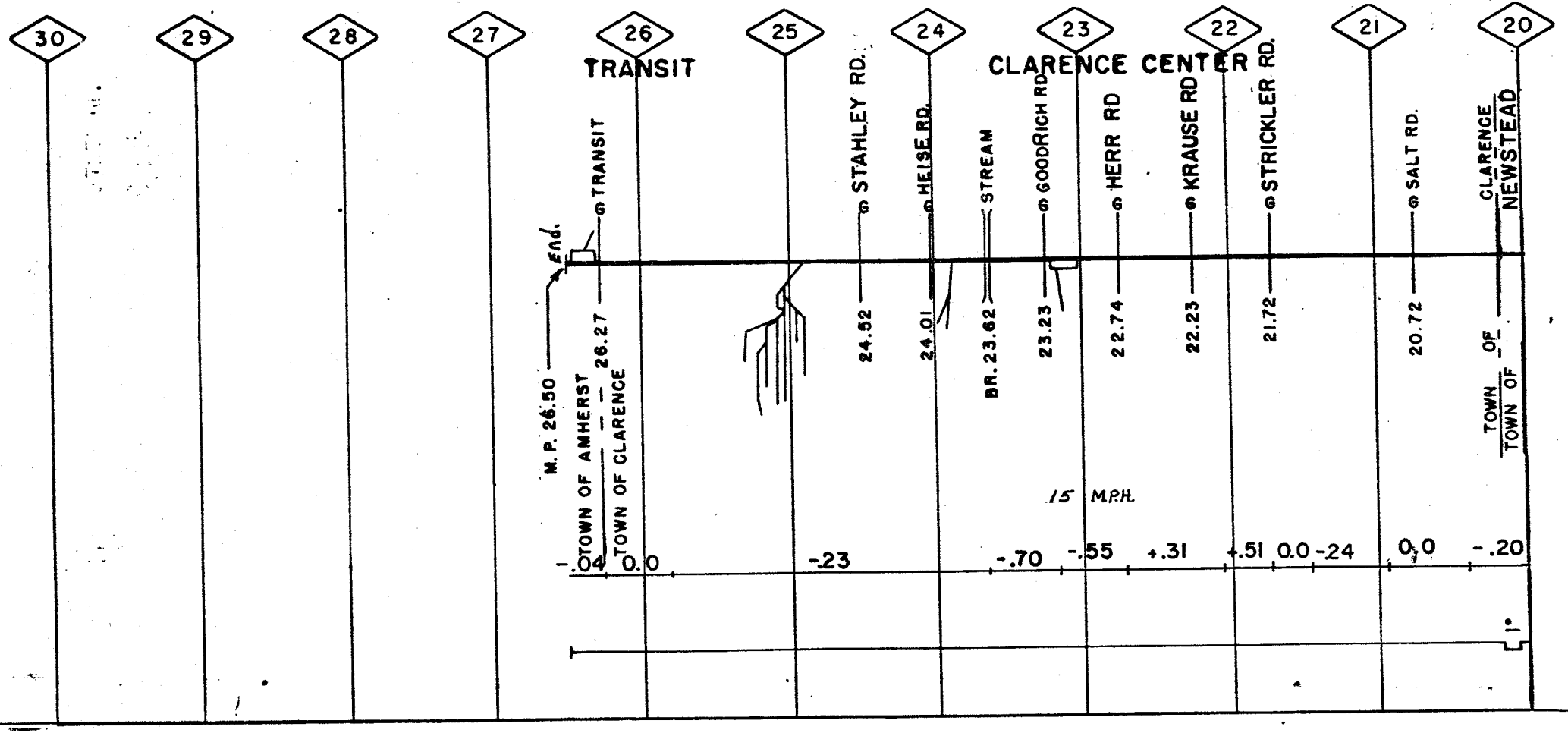

4-8-40 N. E. REGION TRANSIT RD.RUN.TK. MP 2

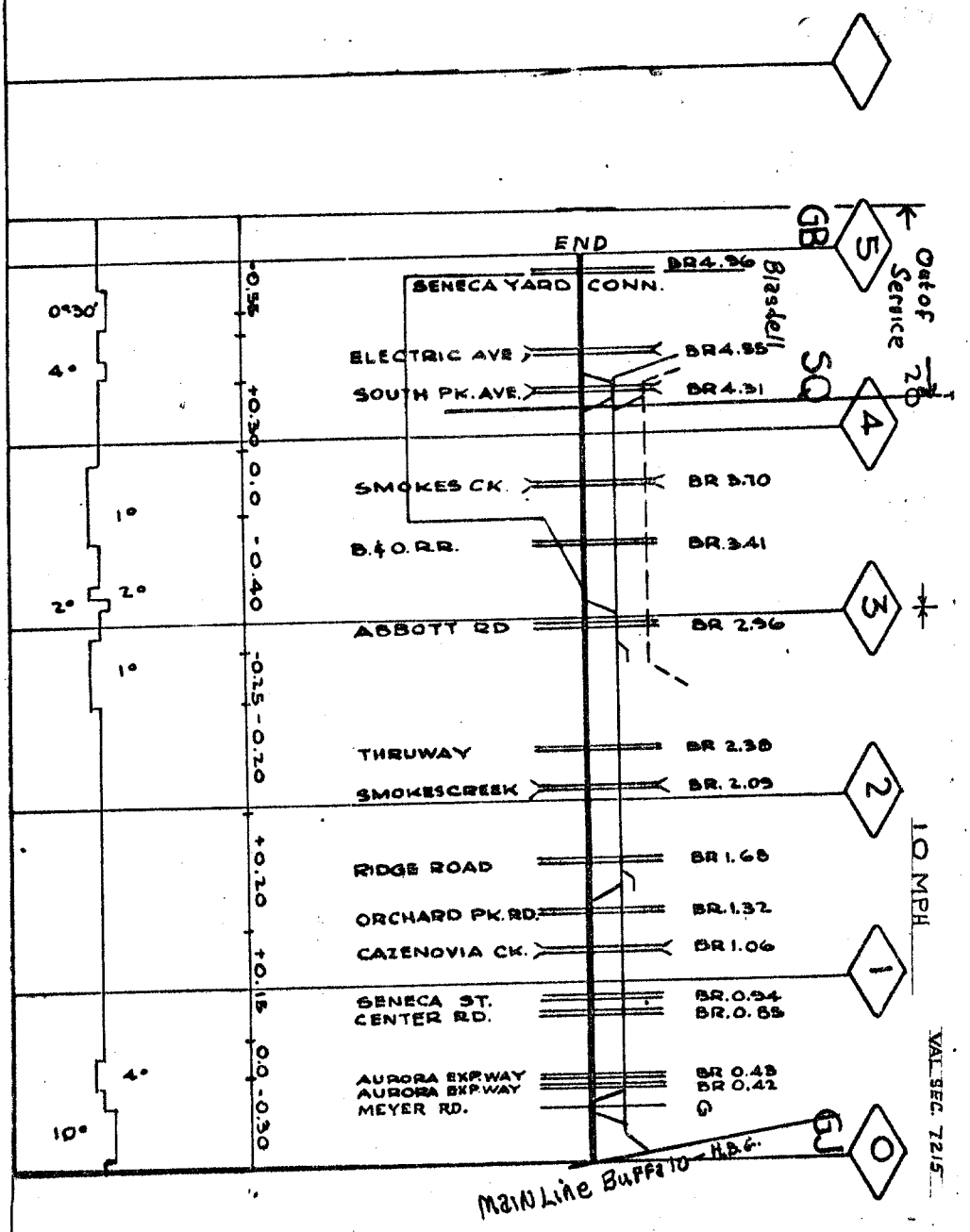

4-8-41 N.EAST.REG. W. SENECA BR. MP 0

BARS	64						48	
RAIL	27-64F	27-52	05-28	27-53F	05-28	05-27F		27-45
BAL. CLEAN								
JOINT STR.	68S						68S	

002

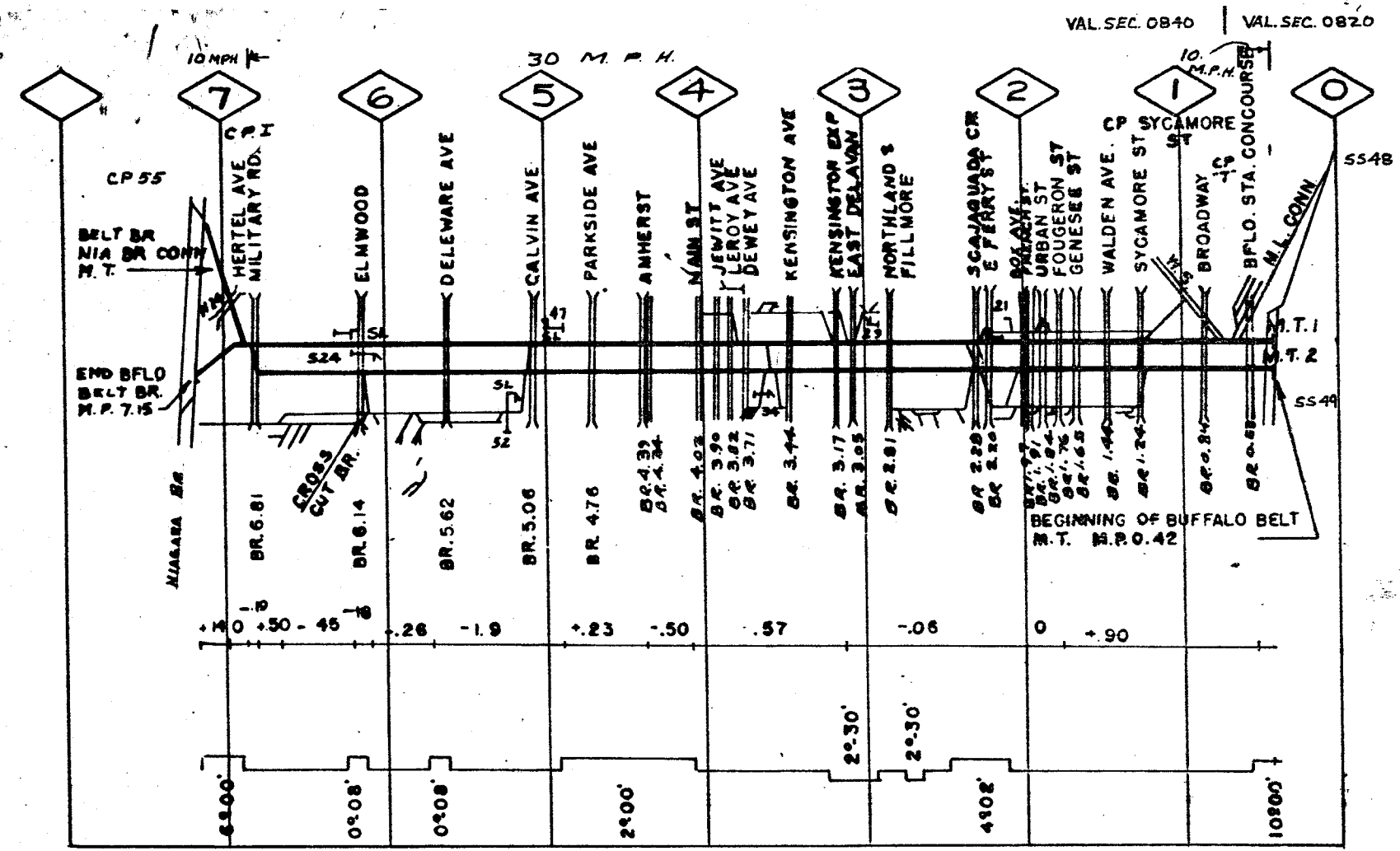

4-8-12 N.EAST.REG. BELT LINE BR. MP 0.4 - M

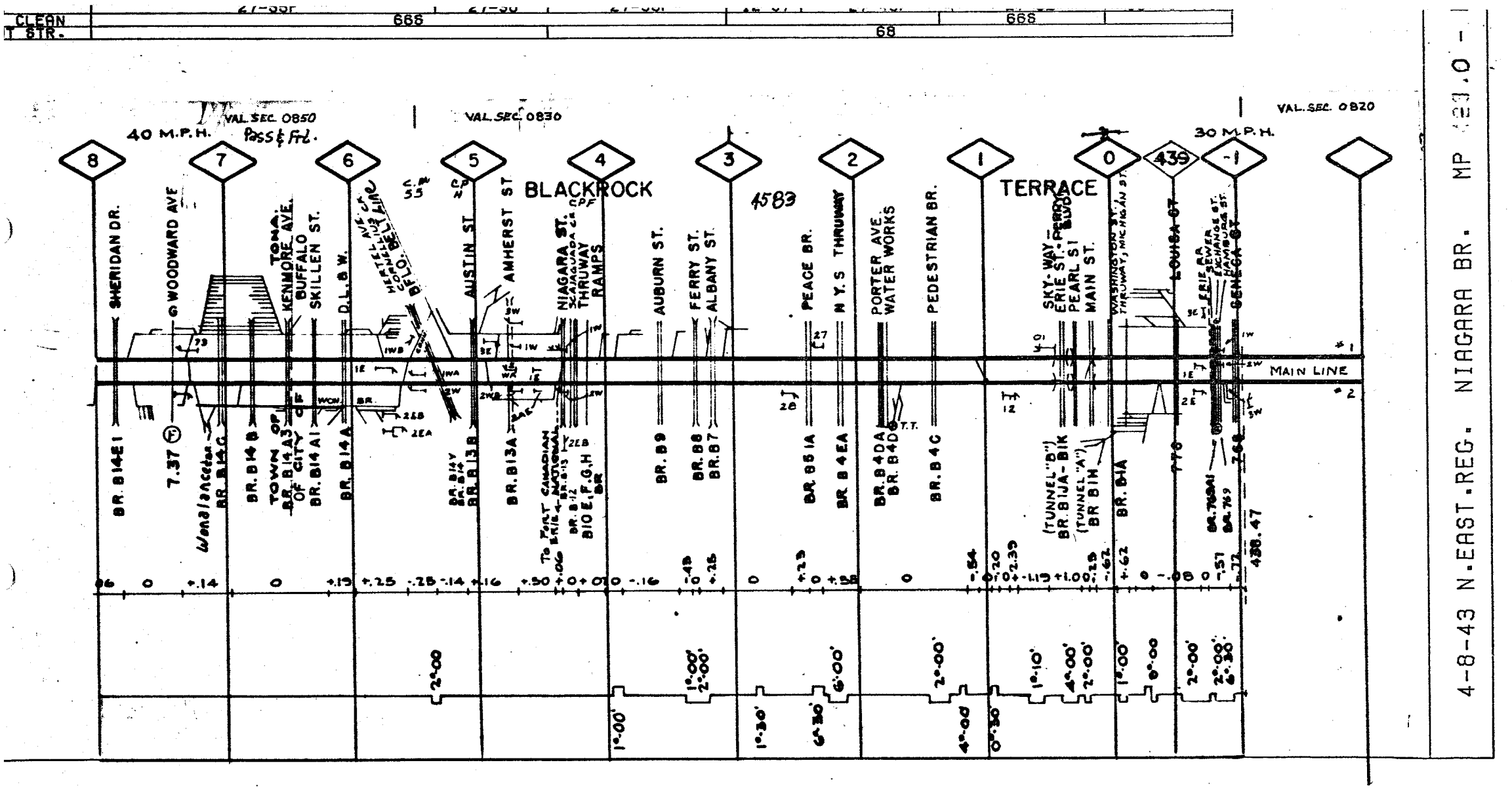

4-8-43 N.EAST.REG. NIAGARA BR. MP 431.0 -

BARS	63F	57F			
RAIL	27-63F	27-31	27-44	27-47	27-55F
BAL. CLEAN			66S		
JOINT STR.					

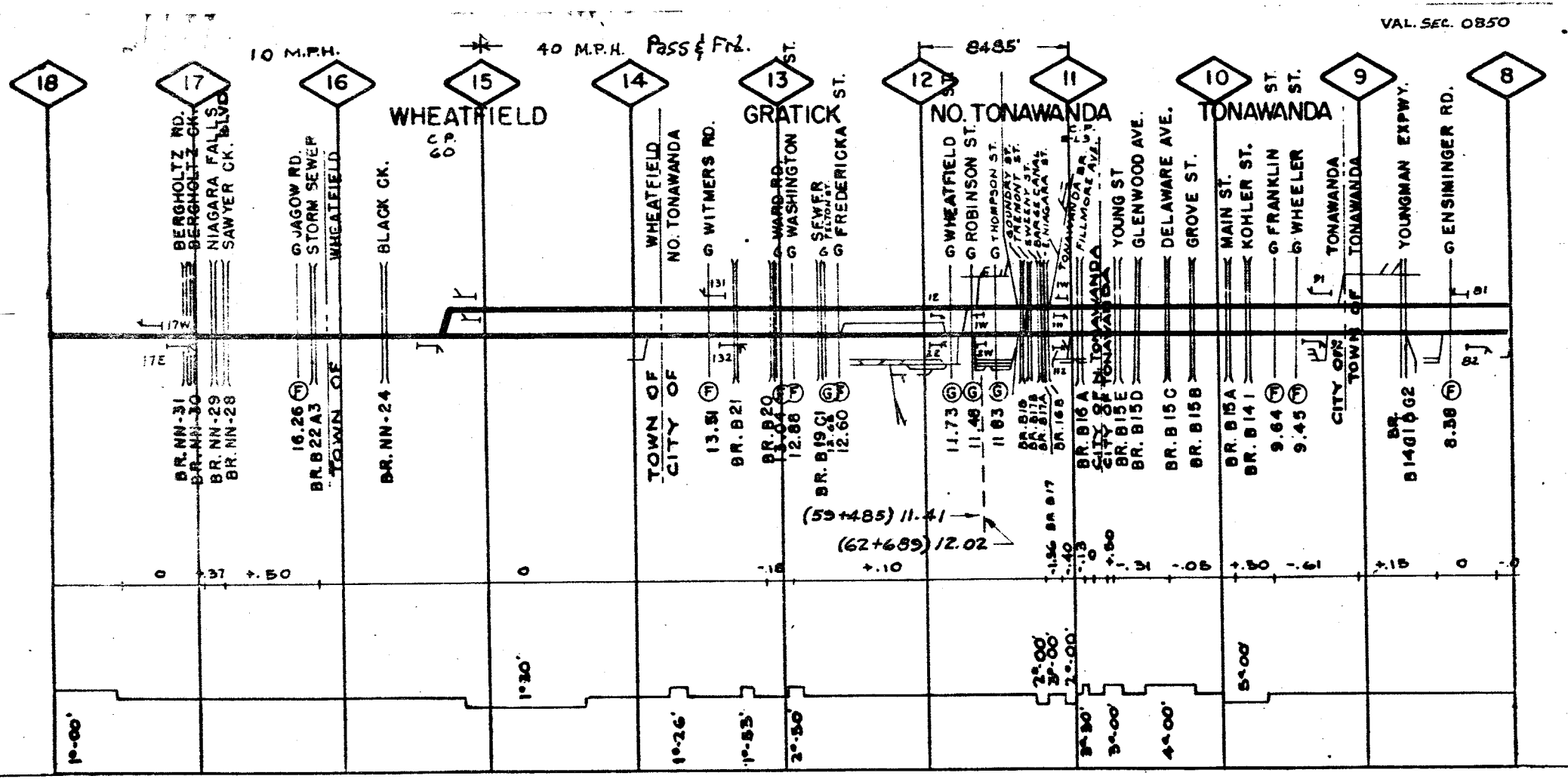

4-8-43 N.EAST.REG. NIAGARA BR.

MP 8.0

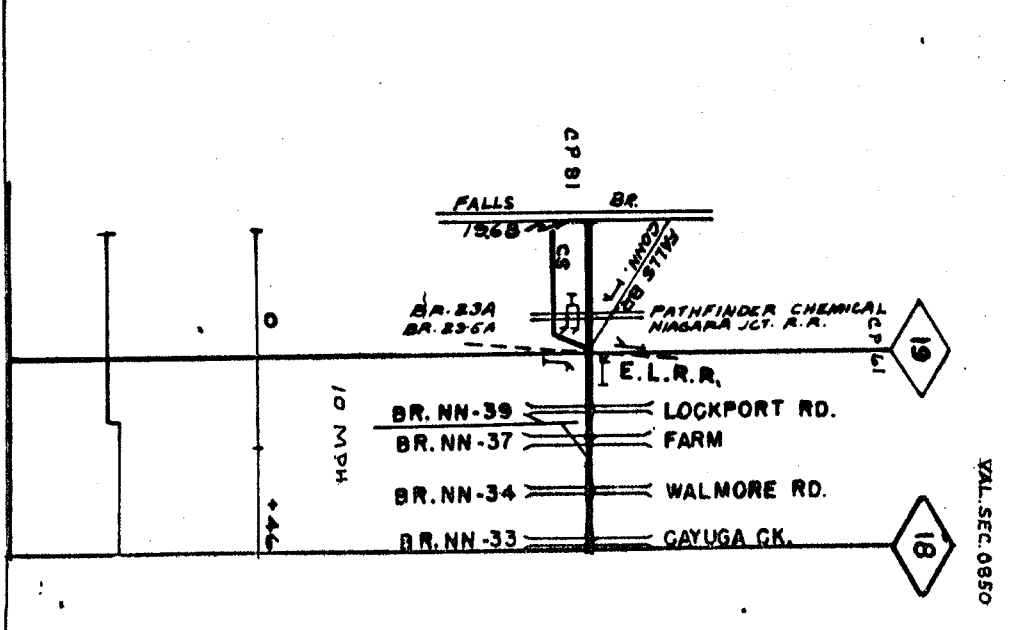

KNUL
BAL. CLEAN
JOINT STR.

4-8-43 N.EAST.REG. NIAGARA BR. MP 18.0

BARS	
RAIL	05-22
BAL. CLEAN	
JOINT STR.	

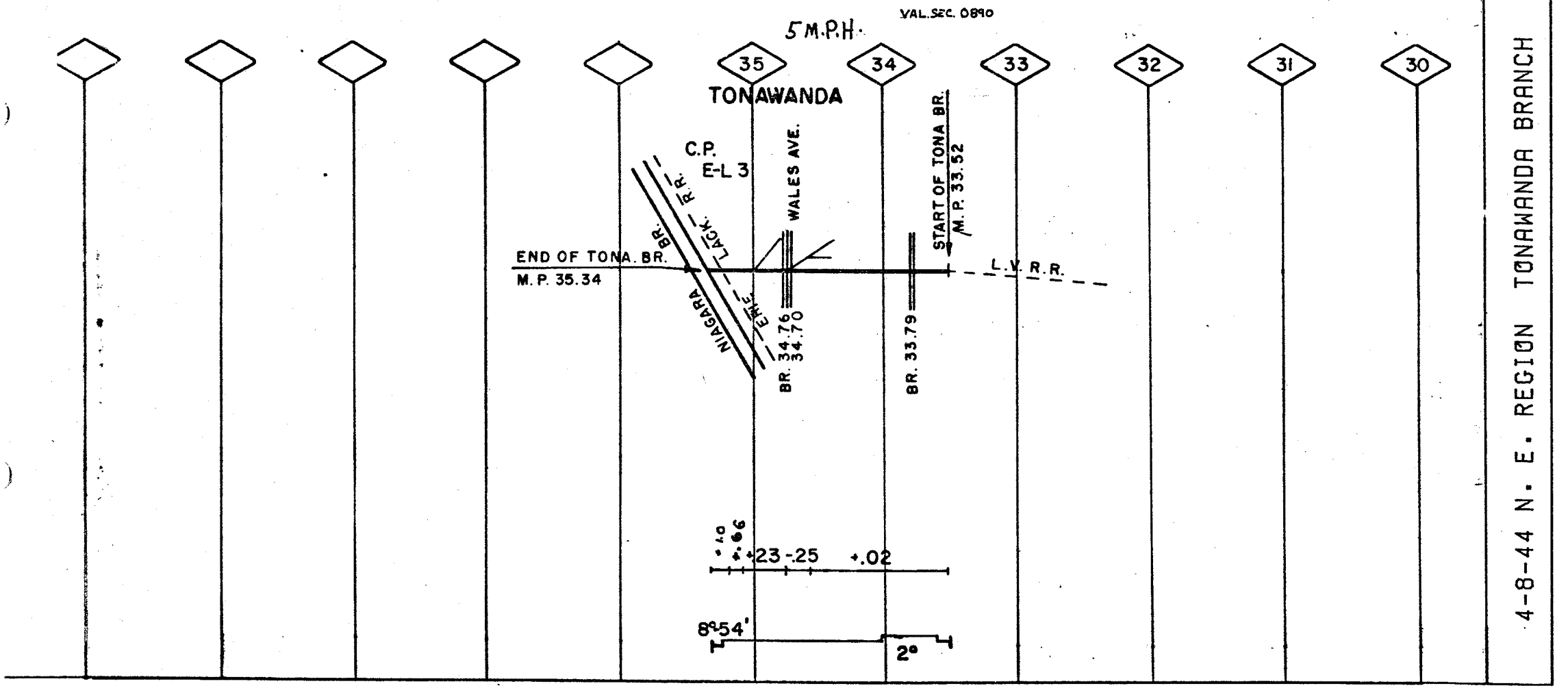

4-8-44 N. E. REGION TONAWANDA BRANCH MP 33.

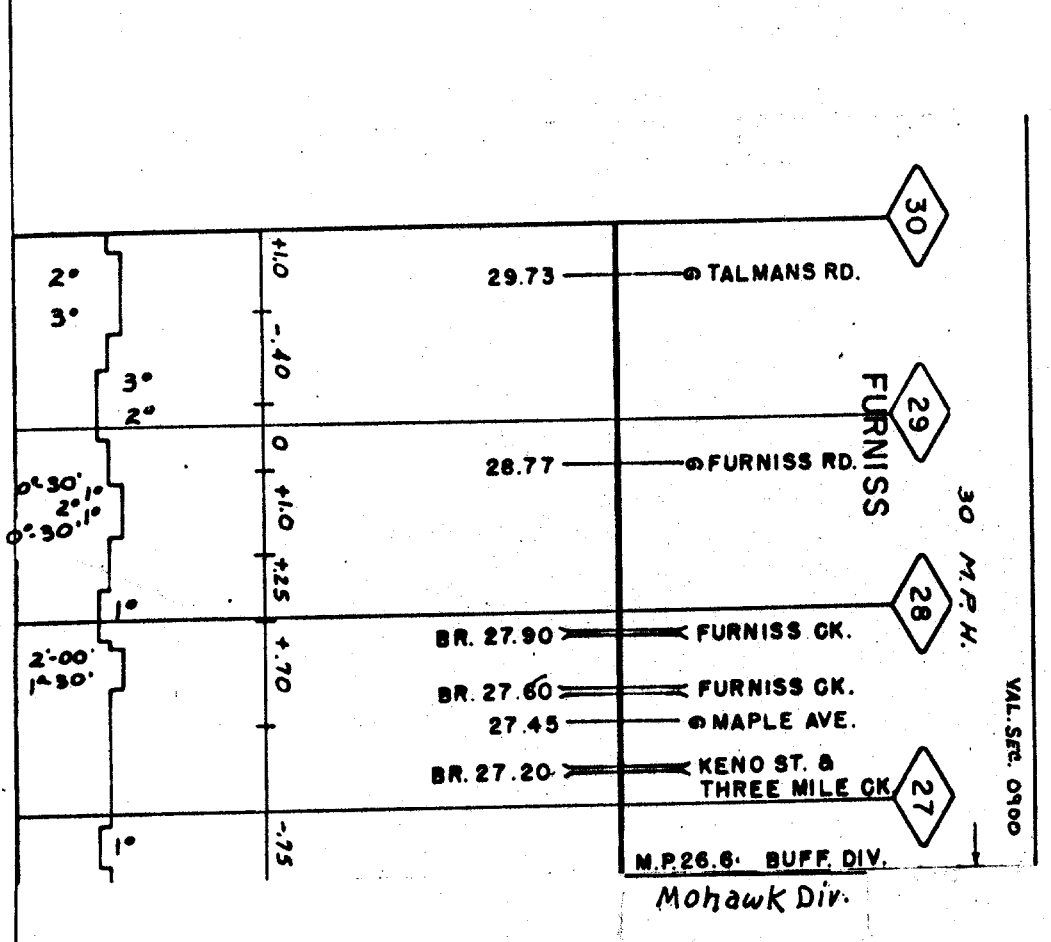

4-8-48 N.EAST REG. ONTARIO SEC. TRK. MP 26

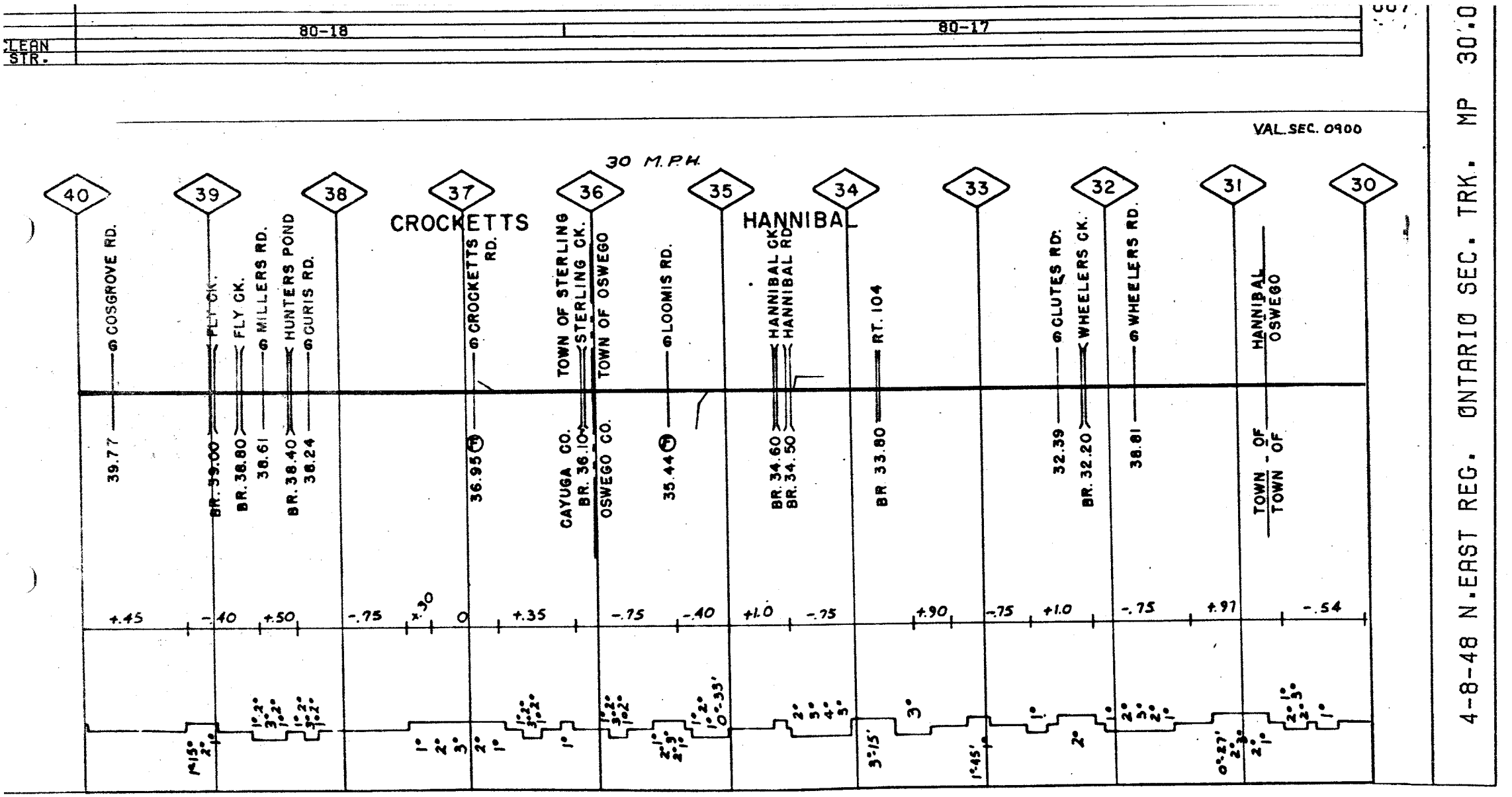
80-18
80-17
CLEAN STR.
VAL. SEC. 0900
30 M.P.H.
40
39
38
37
36
35
34
33
32
31
30
CROCKETTS
HANNIBAL
COSGROVE RD.
FLY CK.
MILLERS RD.
HUNTERS POND
CURIS RD.
CROCKETTS RD.
TOWN OF STERLING
STERLING CK.
TOWN OF OSWEGO
LOOMIS RD.
HANNIBAL CK.
HANNIBAL RD.
RT. 104
GLUTES RD.
WHEELERS CK.
WHEELERS RD.
HANNIBAL
OSWEGO
39.77
BR. 39.00
BR. 38.80
38.61
BR. 38.40
38.24
36.95
CAYUGA CO.
BR. 36.10
OSWEGO CO.
35.44
BR. 34.60
BR. 34.50
BR 33.80
32.39
BR. 32.20
38.81
TOWN OF
TOWN OF
+.45
-.40
+.50
-.75
+.30
0
+.35
-.75
-.40
+1.0
-.75
+.90
-.75
+1.0
-.75
+.97
-.54
4-8-48 N.EAST REG. ONTARIO SEC. TRK. MP 30.0

CLEAN STR.	19	80-18

VAL.SEC. 0900

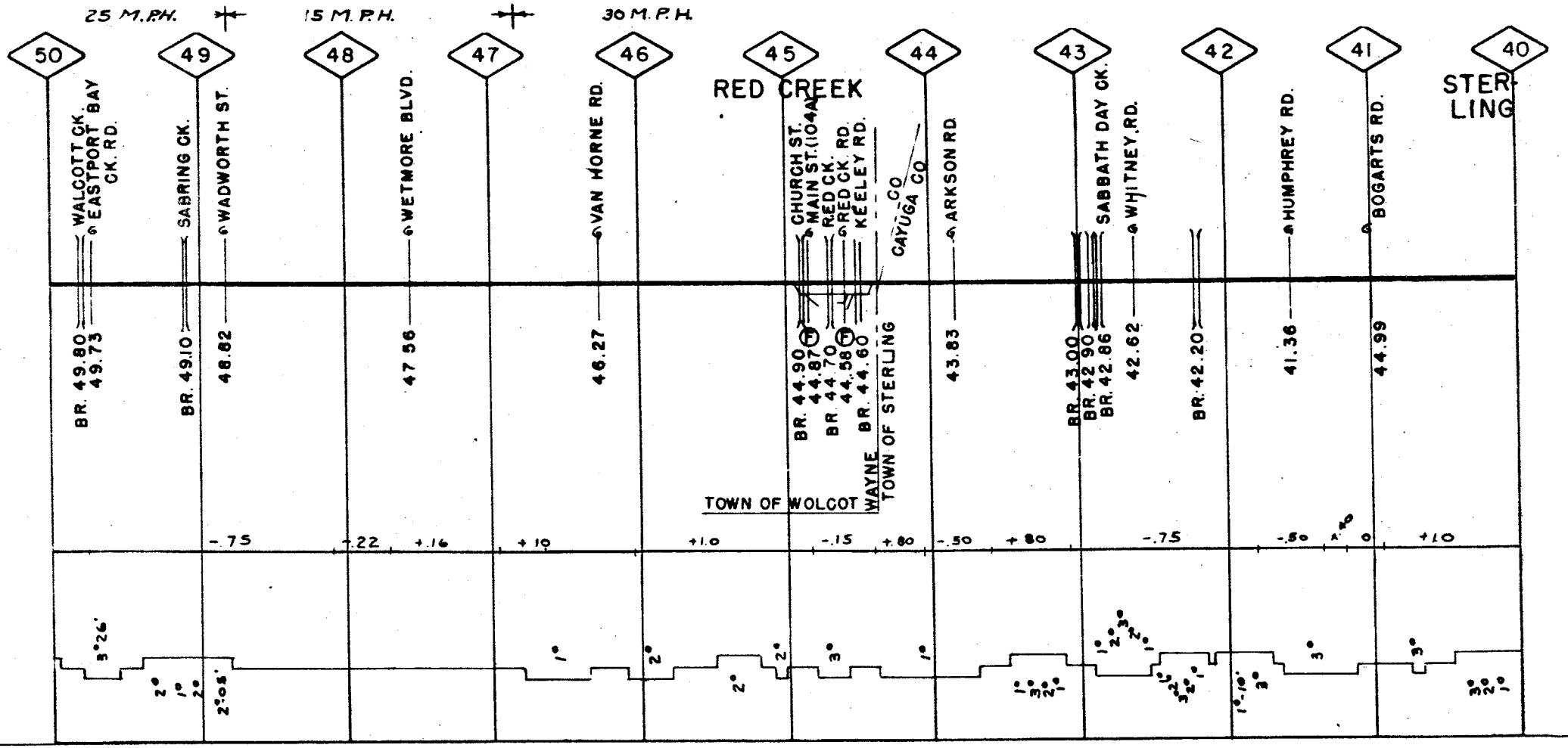

4-8-48 N.EAST REG. ONTARIO SEC. TRK. MP 40.0

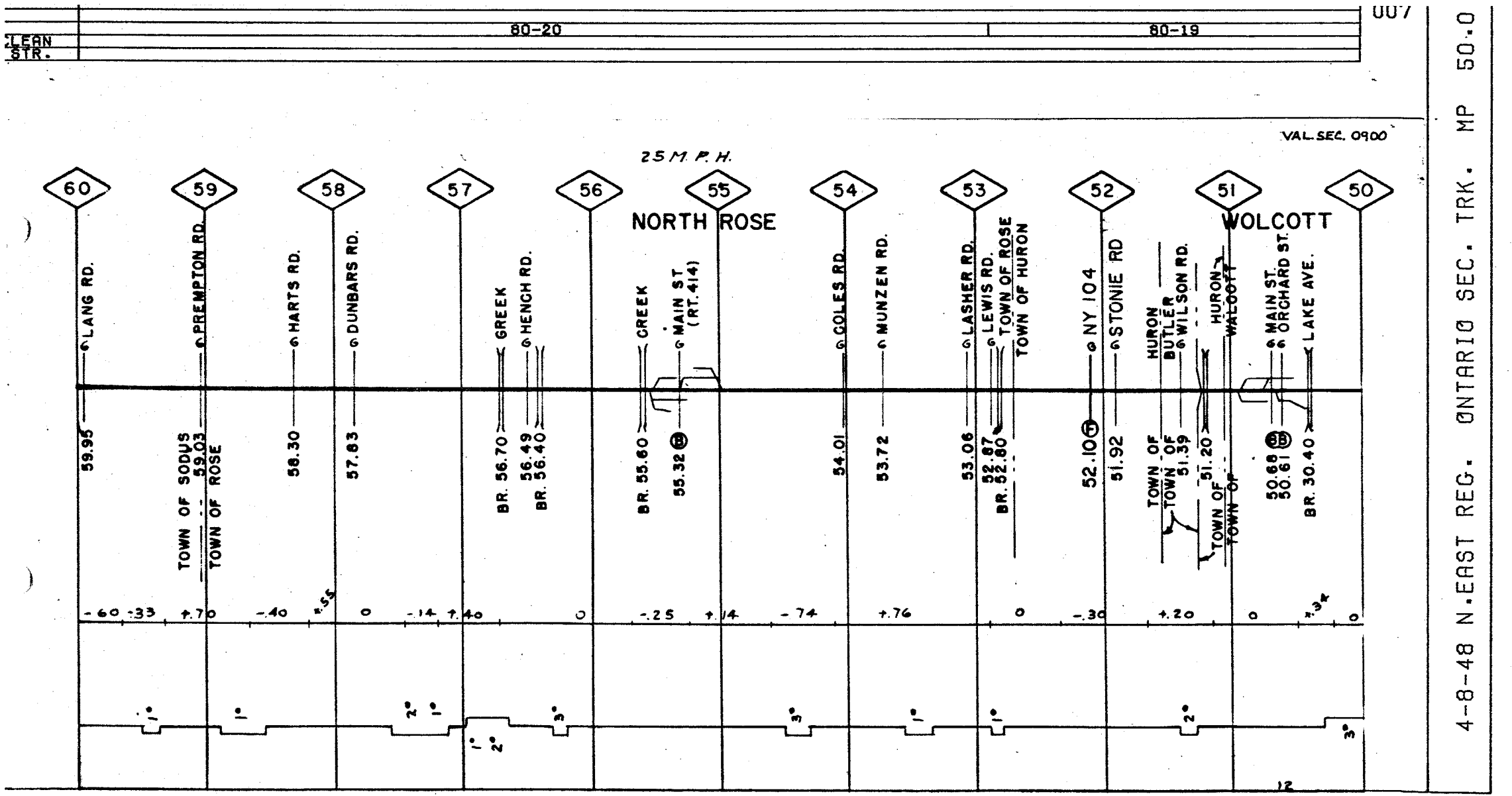

4-8-48 N.EAST REG. ONTARIO SEC. TRK. MP 50.0

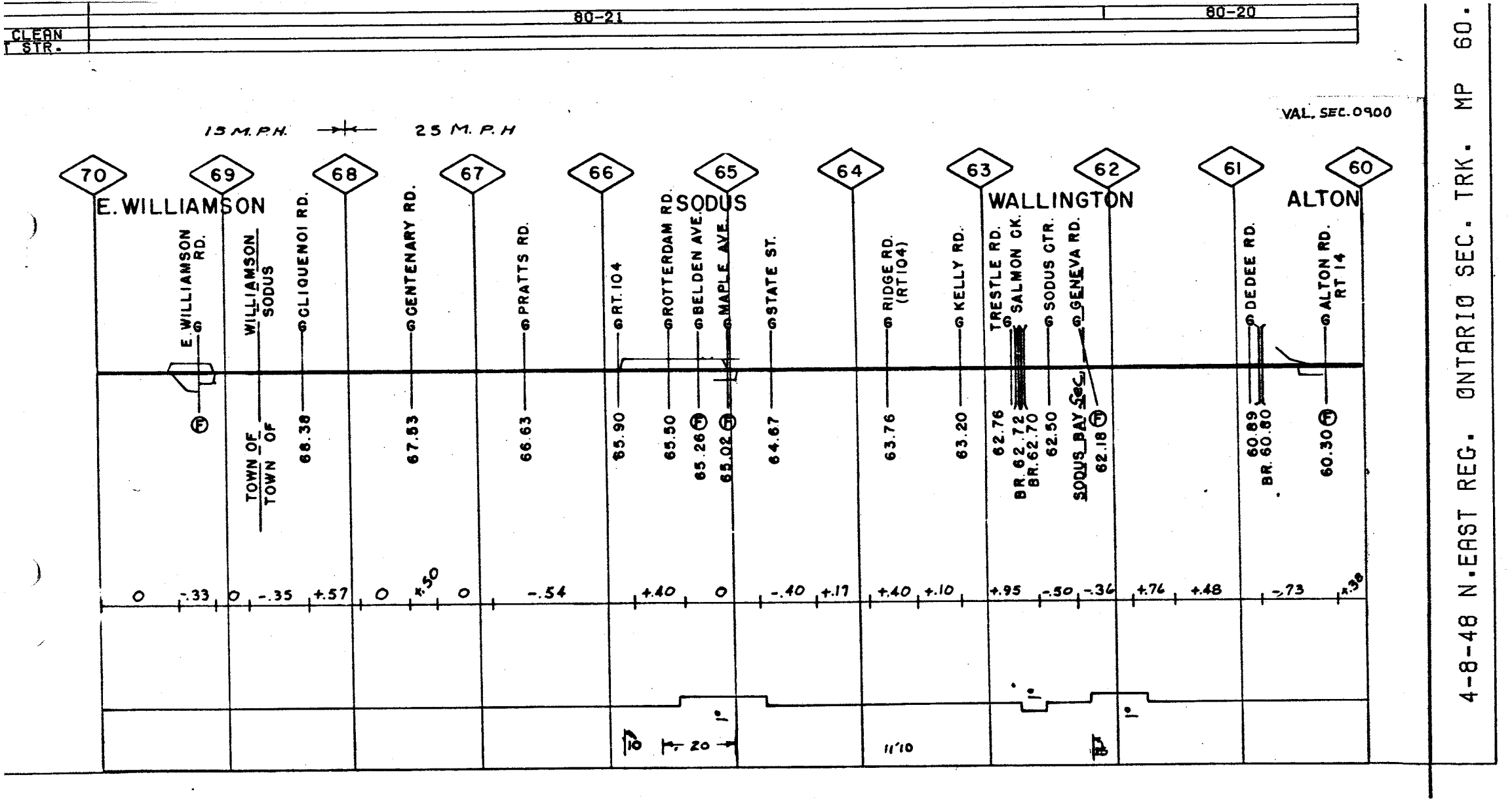

4-8-48 N. EAST REG. ONTARIO SEC. TRK. MP 60.

CLEAN STR.	80-20	80-21	80-22	80-21

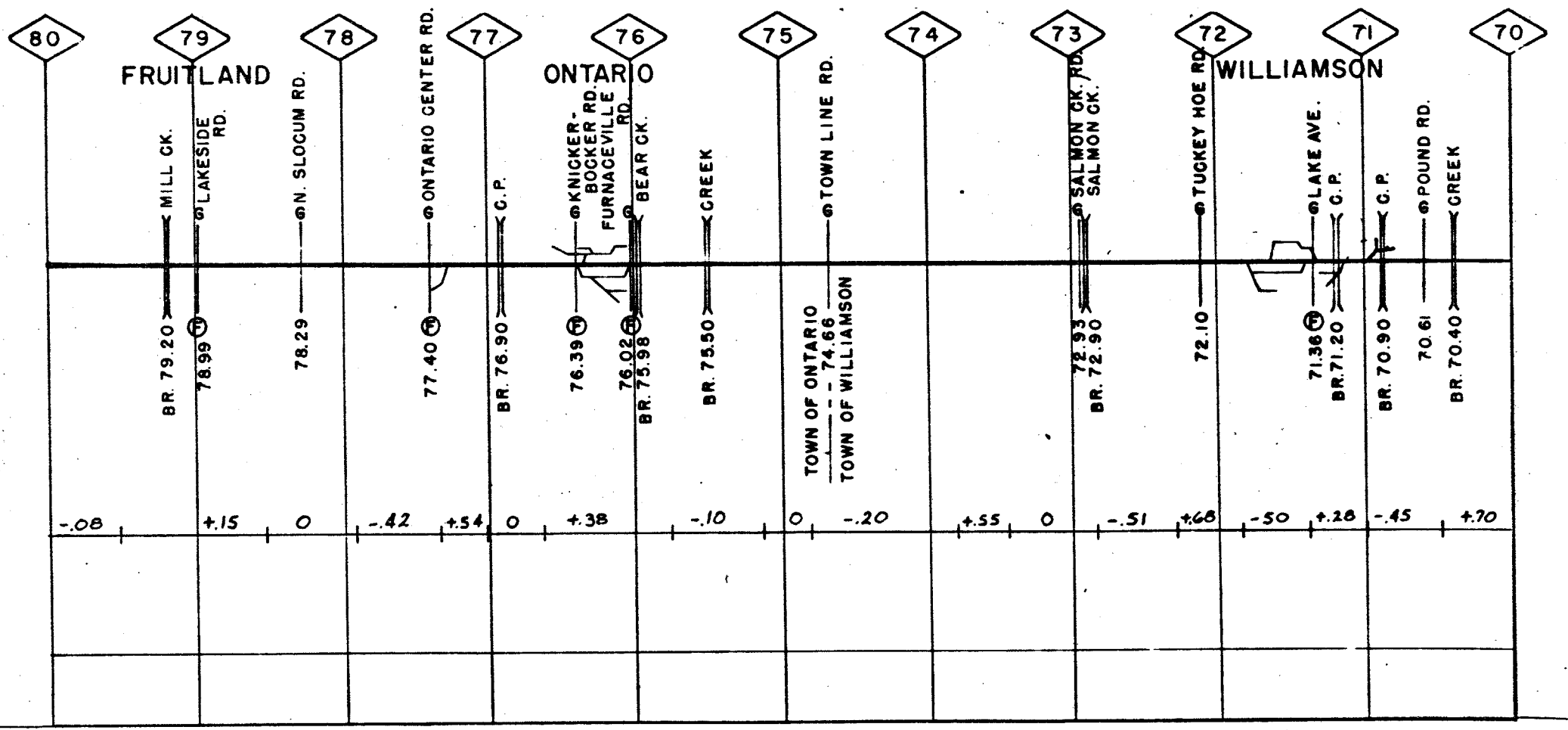

4-8-48 N.EAST REG. ONTARIO SEC. TRK. MP 70.0

CLEAN T STR.	80-17	80-18	80-19	80-20

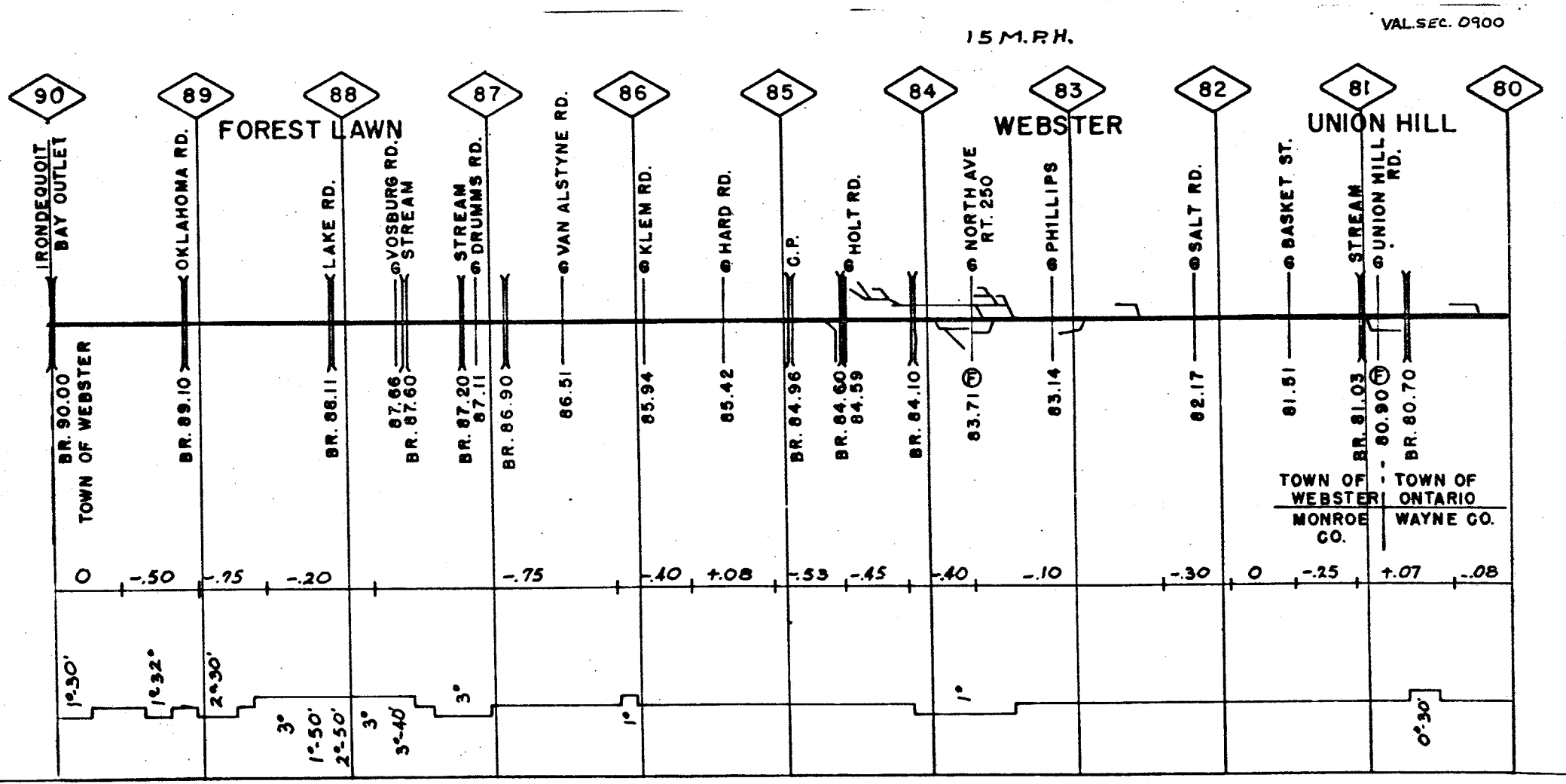

4-8-48 N.EAST REG. ONTARIO SEC. TRK. MP 80.0

. CLEAN
NT STR.

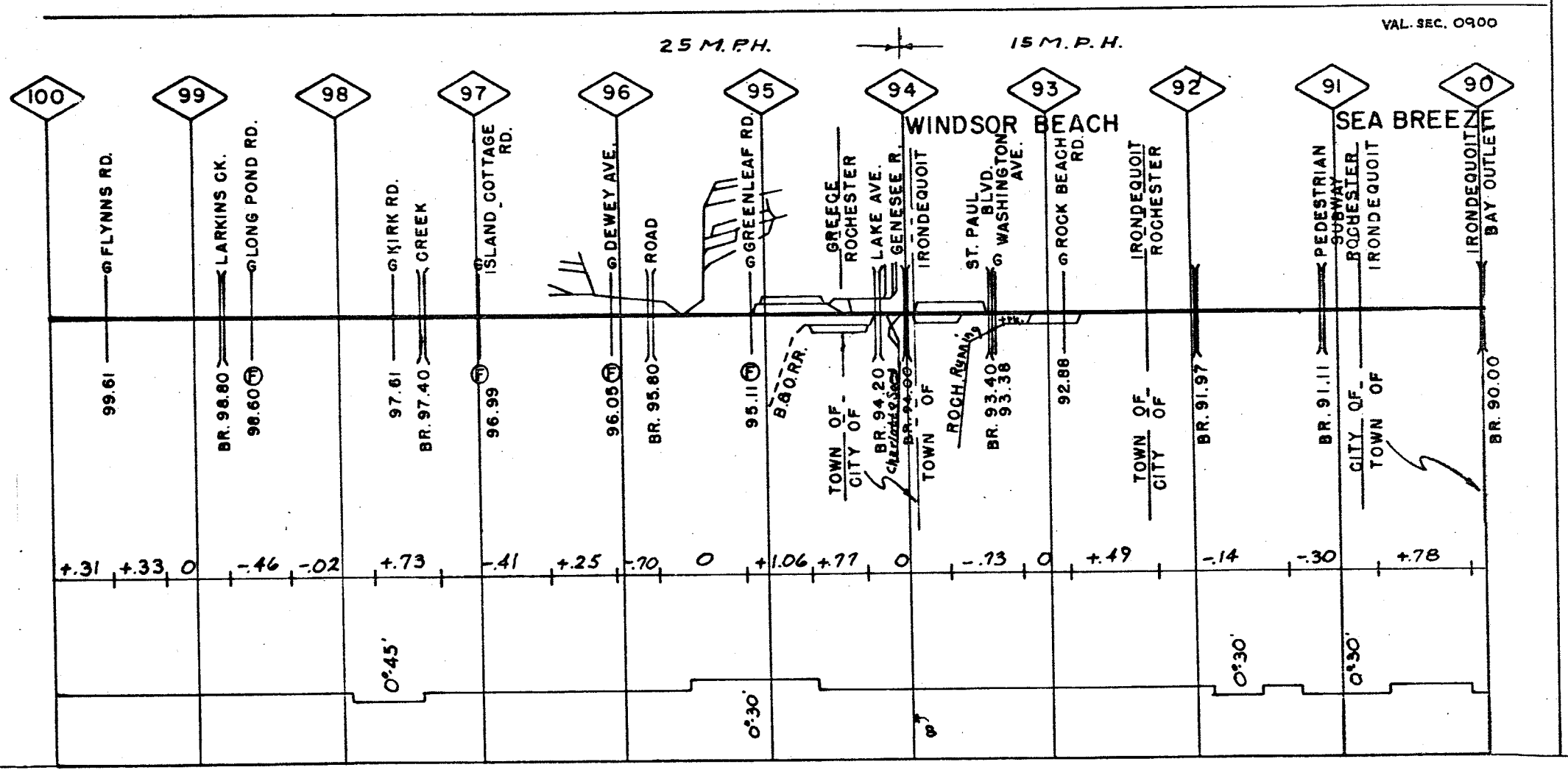

4-8-48 N.EAST REG. ONTARIO SEC. TRK. MP 90.0

CLEAN
NT STR.

VAL. SEC. 0900

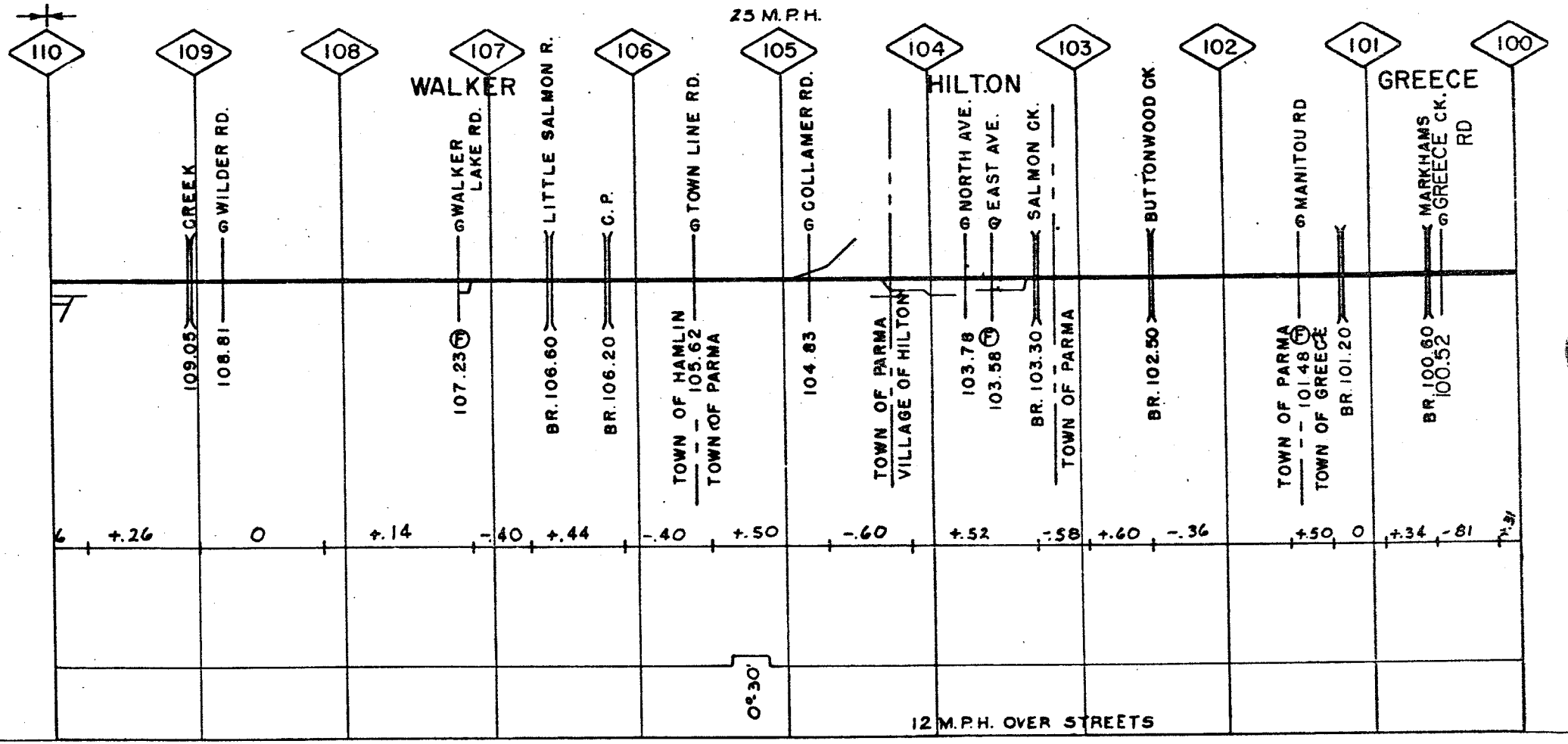

4-8-48 N.EAST REG. ONTARIO SEC. TRK. MP 100

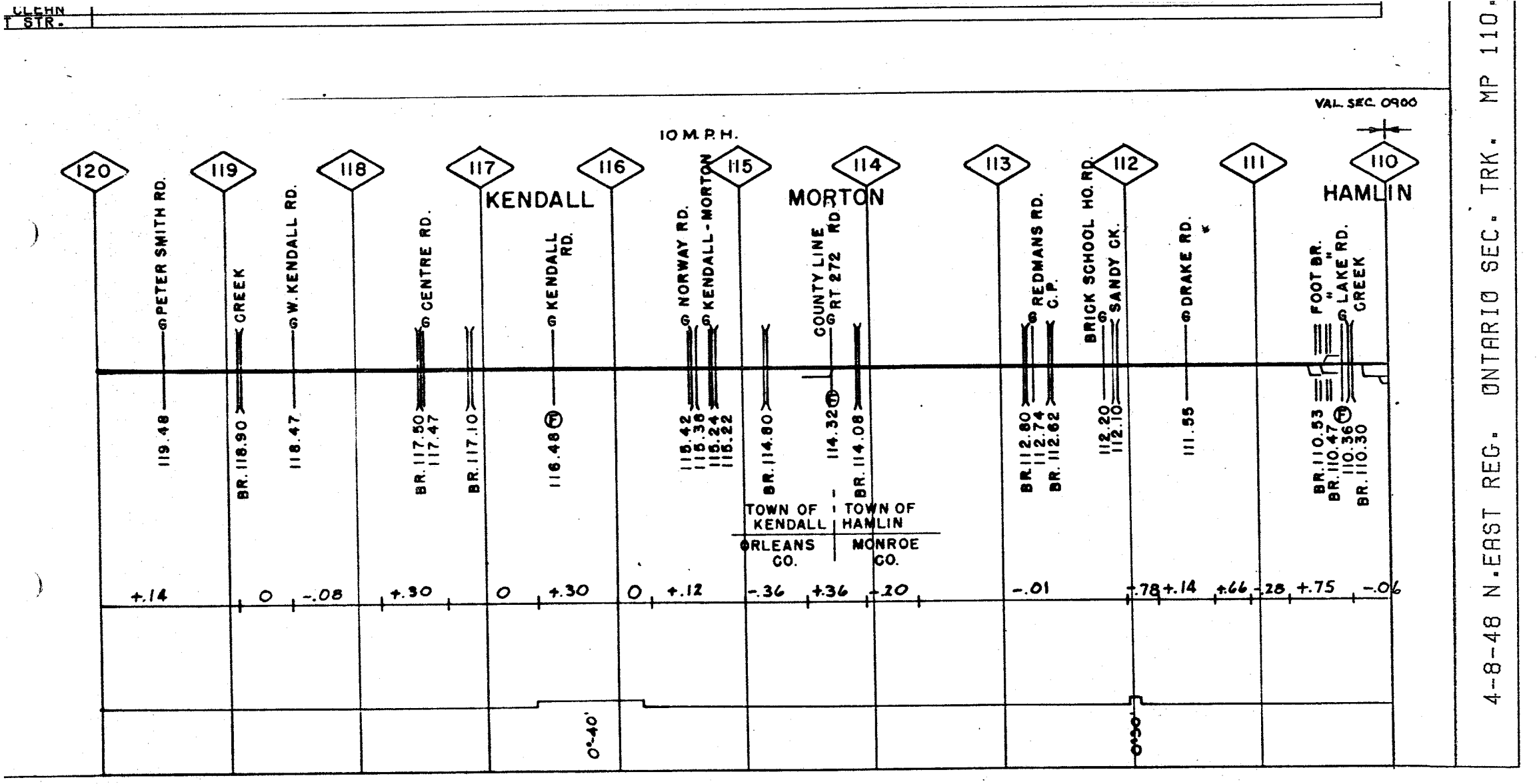

4-8-48 N.EAST REG. ONTARIO SEC. TRK. MP 110.

CLEAN
T STR.

VAL. SEC. 0900

10 M.P.H.

130 — ASHWOOD

129

128

127 — WATERPORT

126

125

124 — CARLTON

123

122 — BRICE

121

120

CREEK — BR. 129.80

HARRIS RD. — 128.79

BASS RD. — 127.80

WATERPORT RD. — 127.07 (T)

OAK ORCHARD RD. — 126.74

CK. RD. — BR. 126.70

OAK ORCHARD

PARK ST. — 126.48

HEADSTEADS CK. — 127.50

OAK ORCHARD RD. — 124.27 (T)

SAWYER CK. — 122.75

CURTISS CK. — BR. 122.70

POTTER CK. — BR. 122.10

KENT ST. — 121.48 (T)

BUSH CK. — BR. 121.40

E. KENT ST. — 121.22

TRANSIT RD. — TOWN OF CARLTON — 120.48 (T) — TOWN OF KENDALL

+1.0 | -.08 | -.30 | 0 | -.30 | +.40 | 0 | -.16 | +.60 | 0 | -.35 | -.06 | -.40 | +.20 | -.10 | -.36 | -.60 | +.40 | -.40 | -.08 | +.14

0'-40'

0'-40'

0'-30'

0'-30'

0'-30'

4-8-48 N.EAST REG. ONTARIO SEC. TRK. MP 120

. CLEAN
NT STR.

VAL. SEC. 0900

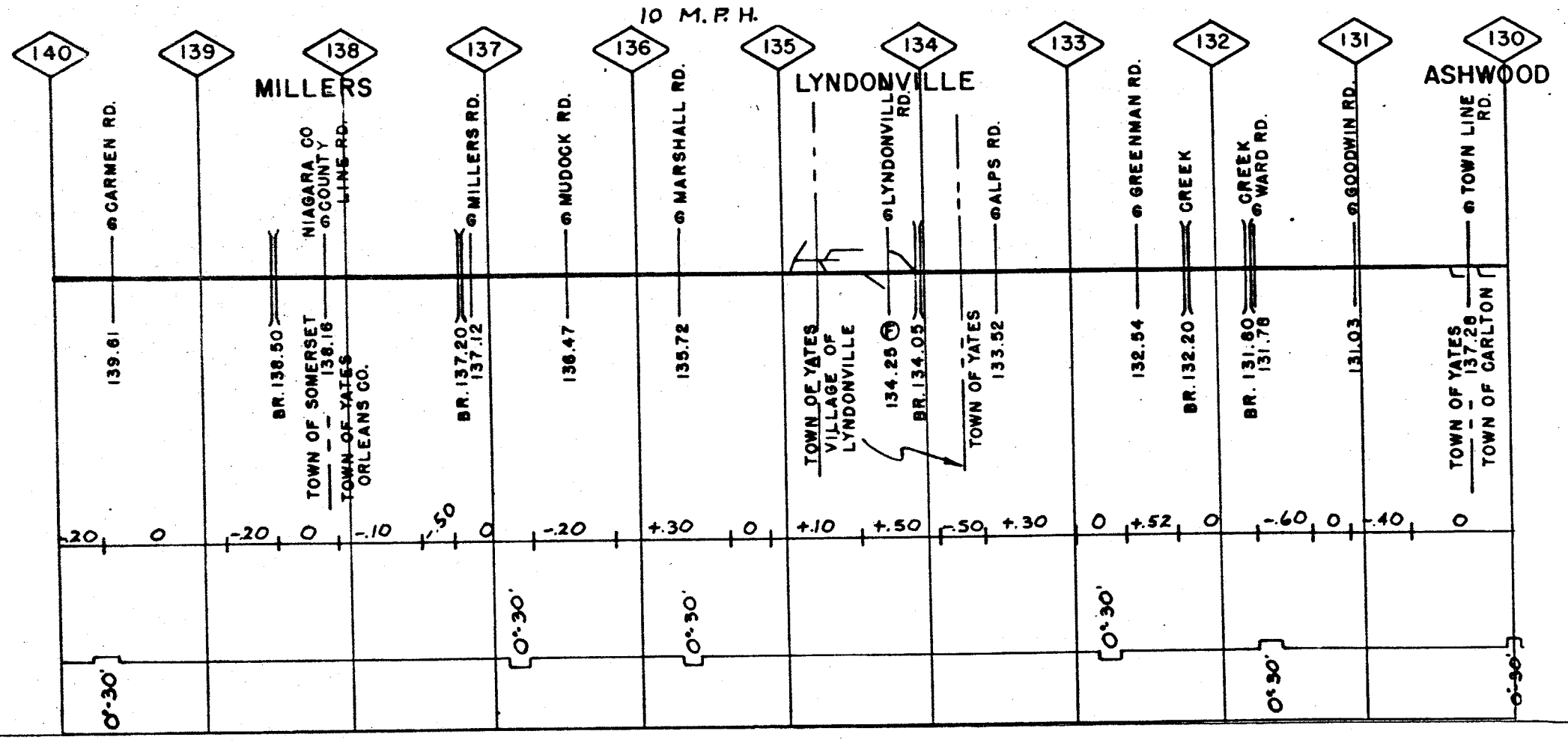

4-8-48 N.EAST REG. ONTARIO SEC. TRK. MP 130

. CLEAN
NT STR.

VAL. SEC. 0900

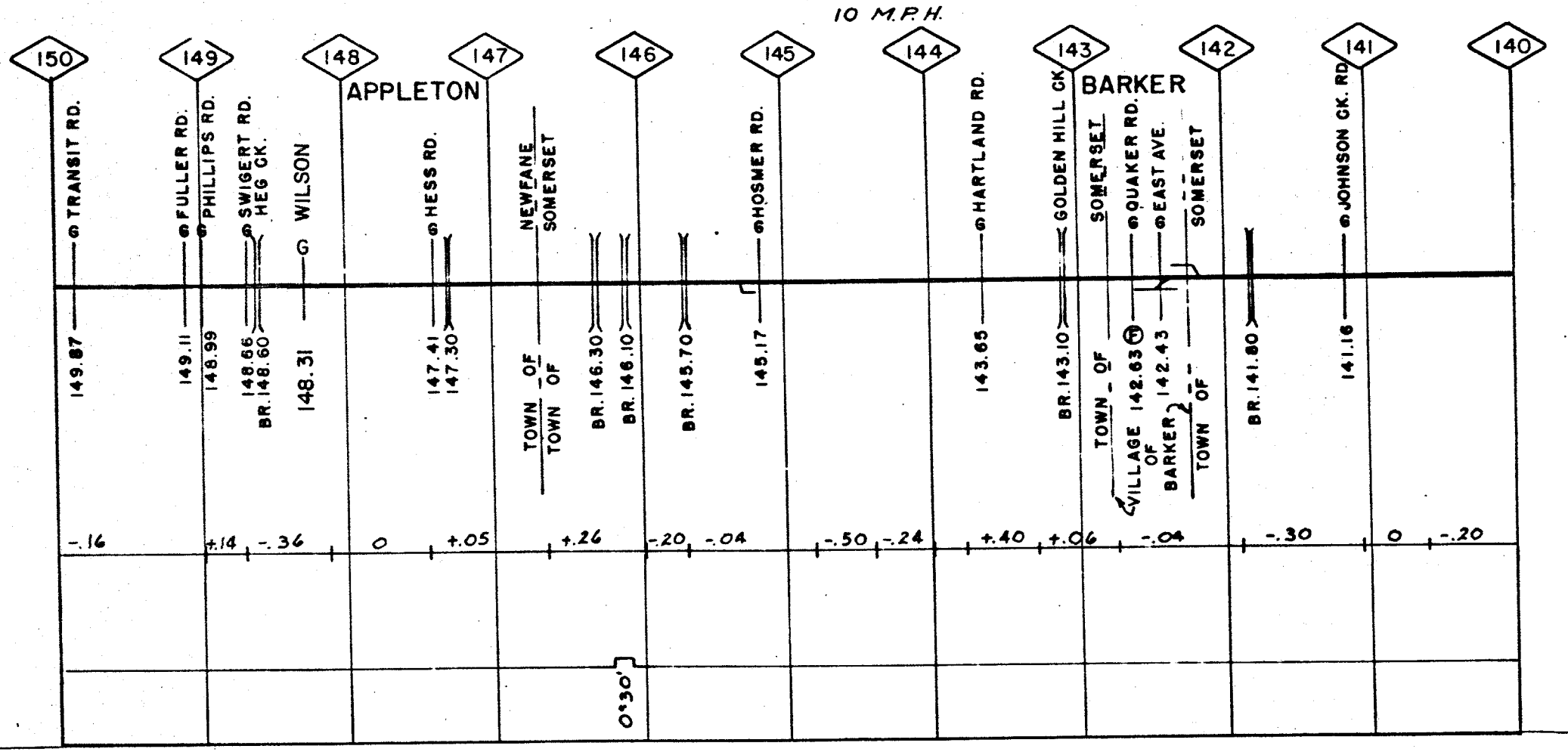

4-8-48 N.EAST REG. ONTARIO SEC. TRK. MP 140

. CLEAN
NT STR.

VAL. SEC. 0900

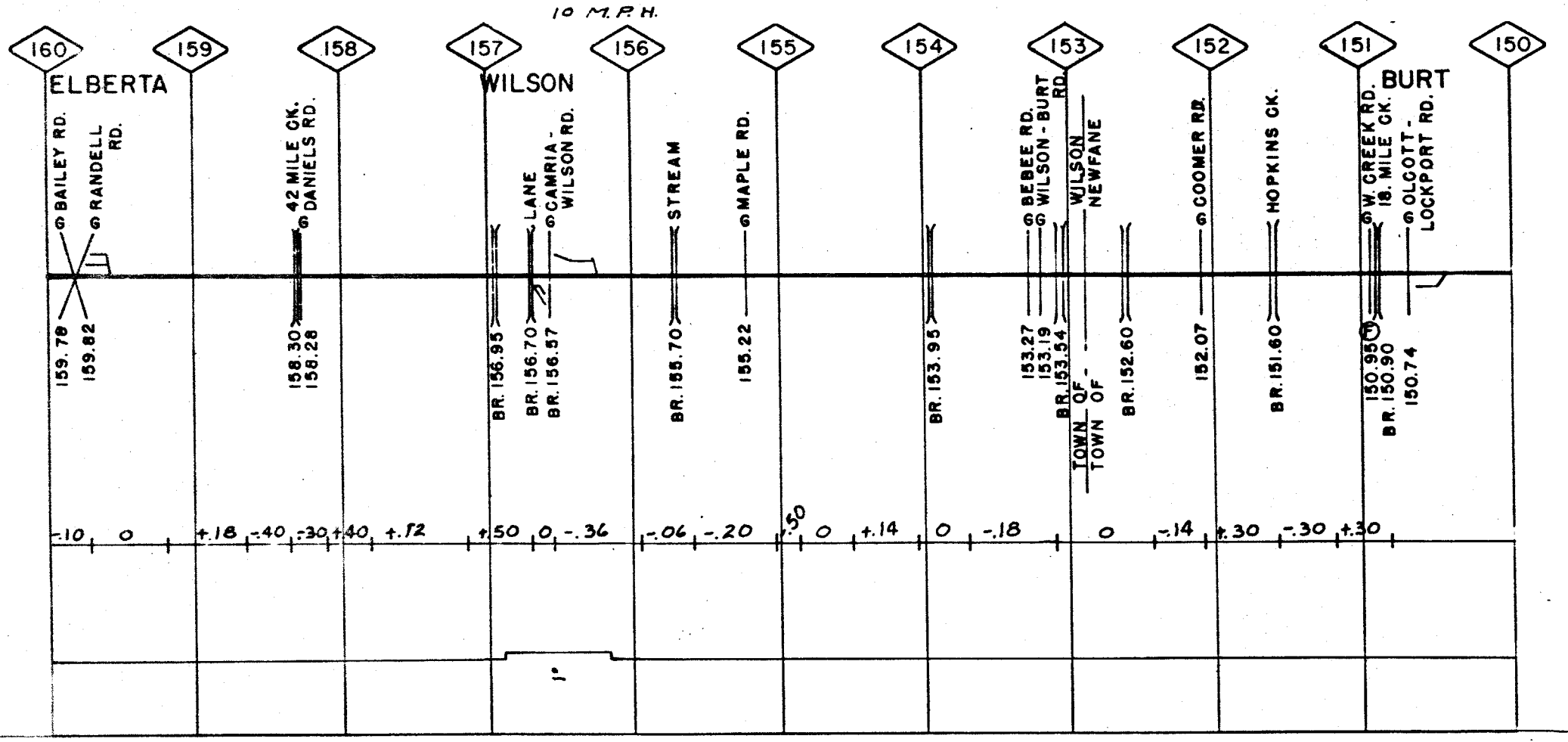

4-8-48 N.EAST REG. ONTARIO SEC. TRK. MP 150.

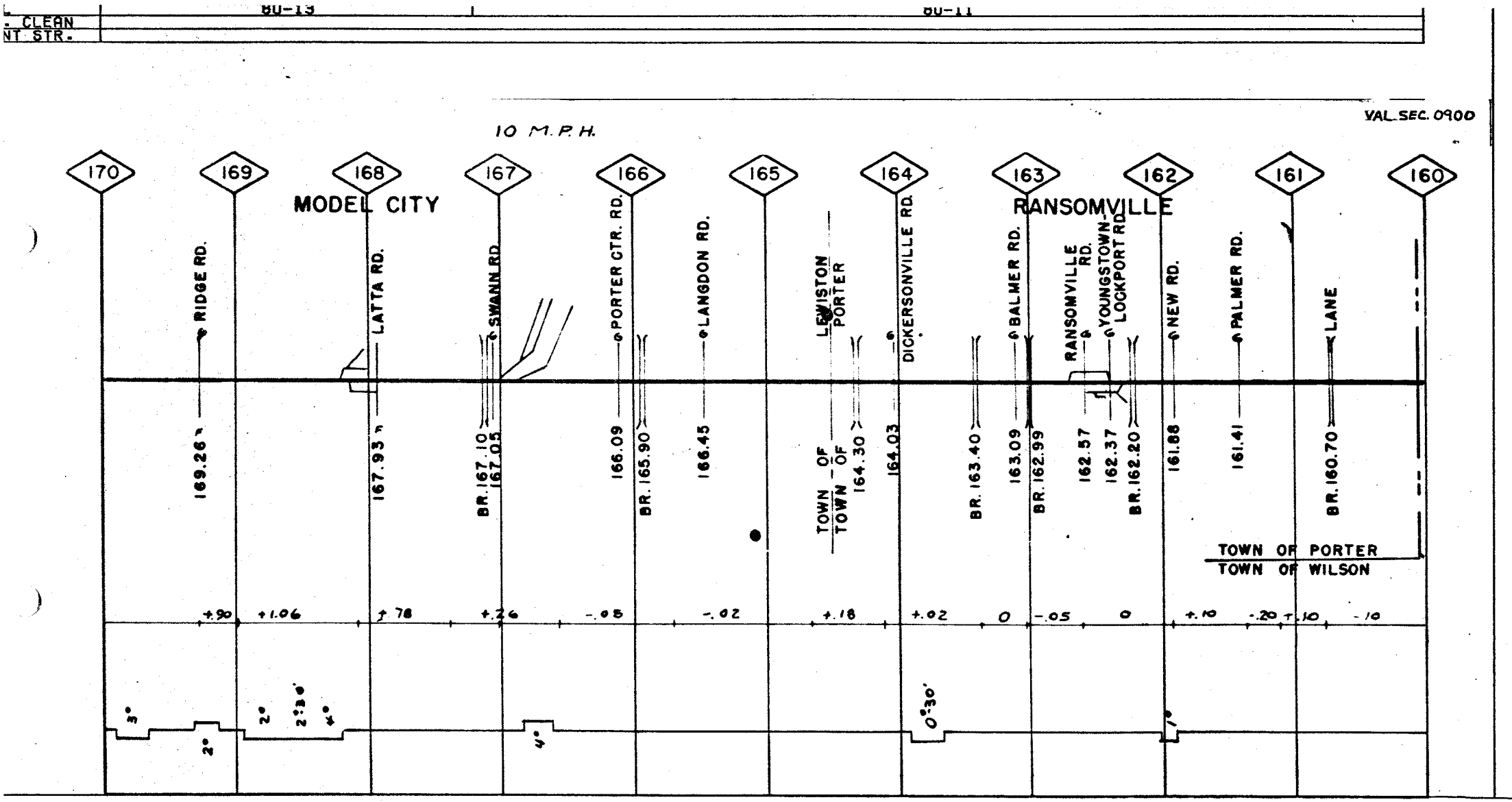

4-8-48 N.EAST REG. ONTARIO SEC. TRK. MP 160.

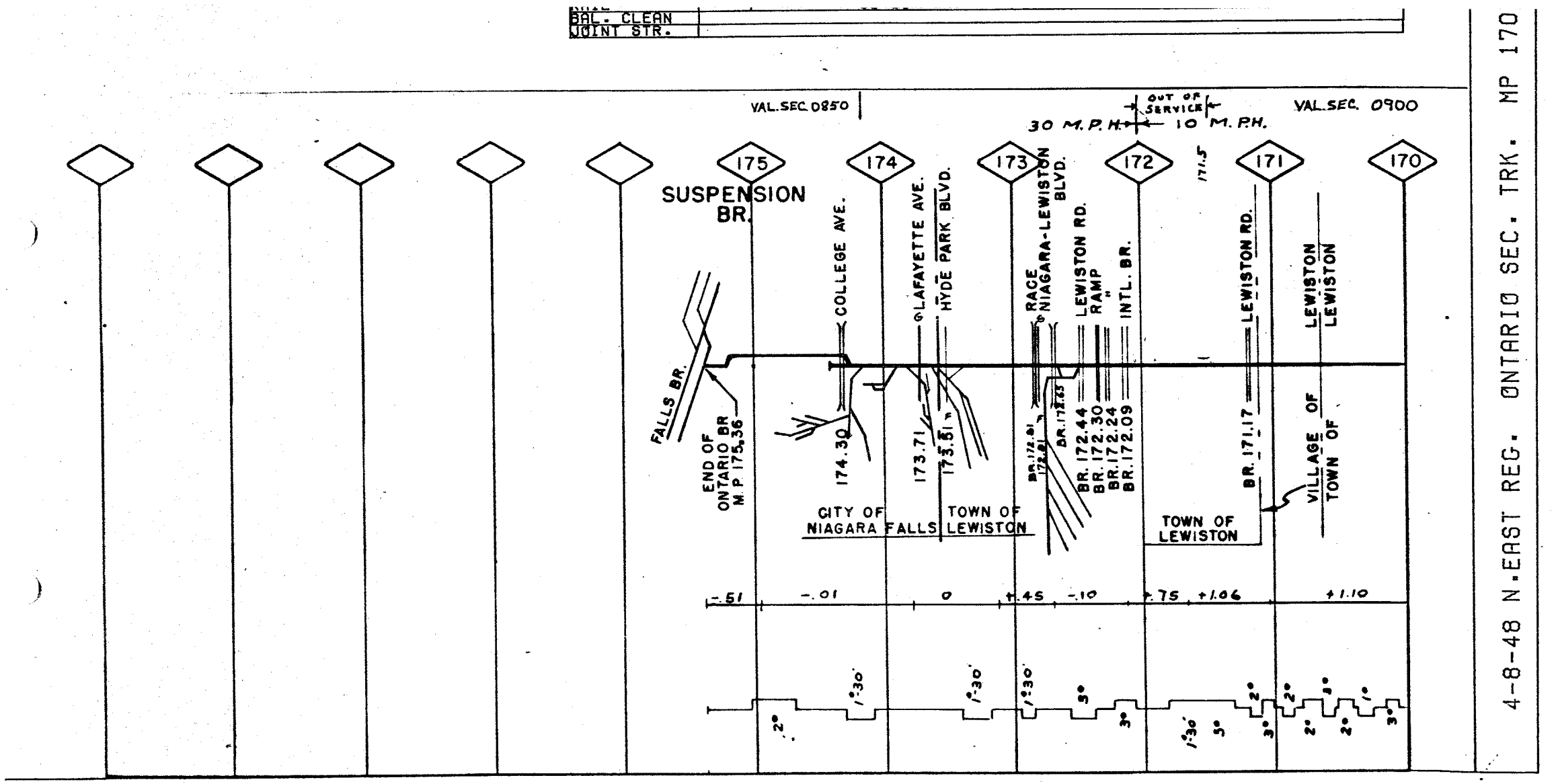

4-8-48 N.EAST REG. ONTARIO SEC. TRK. MP 170

BAL. CLEAN
JOINT STR.

VAL. SEC. 0850

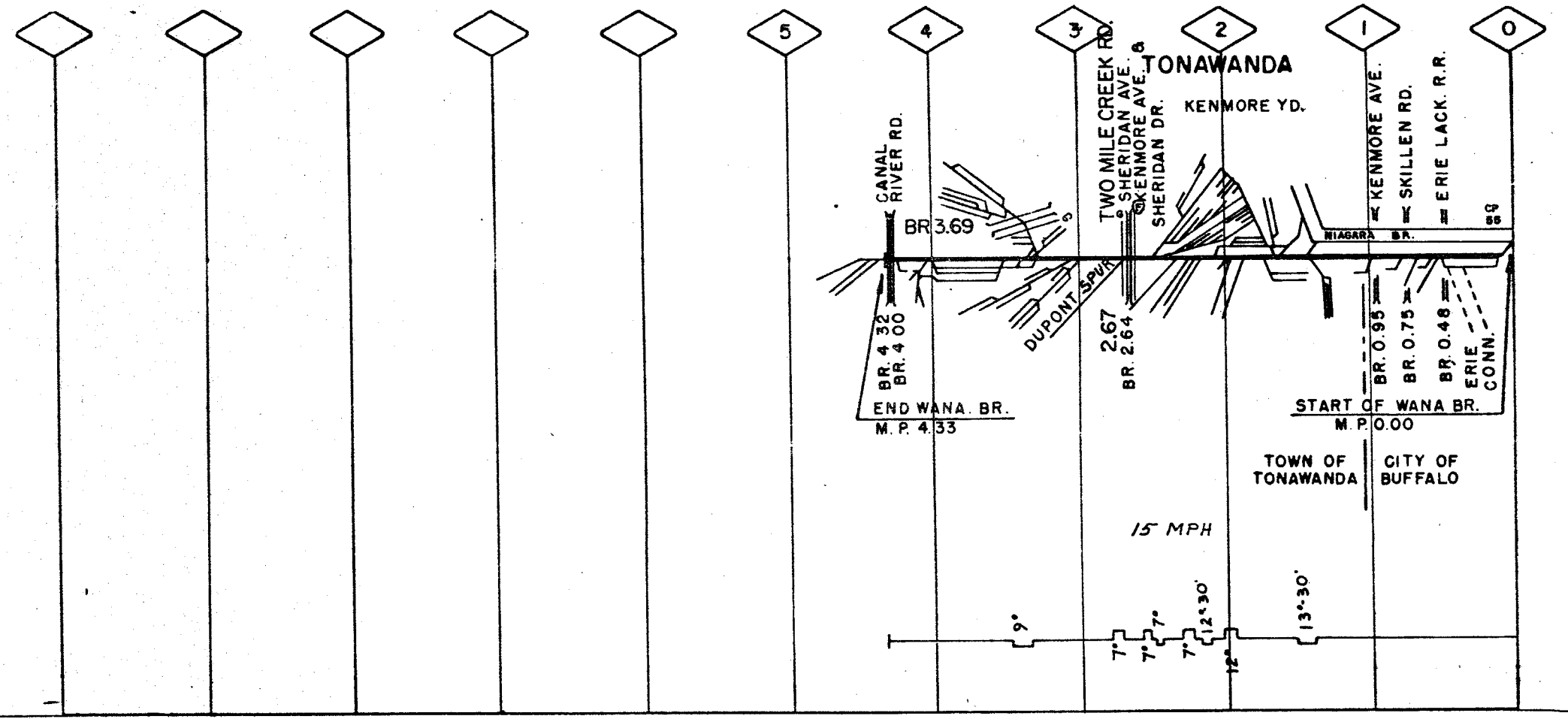

4-8-50 N. E. REGION WONALANCET BRANCH MP 0

RAIL	05-32F	35F	05-44F	37F	05-44F	05-41F
BAL. CLEAN						
JOINT STR.						

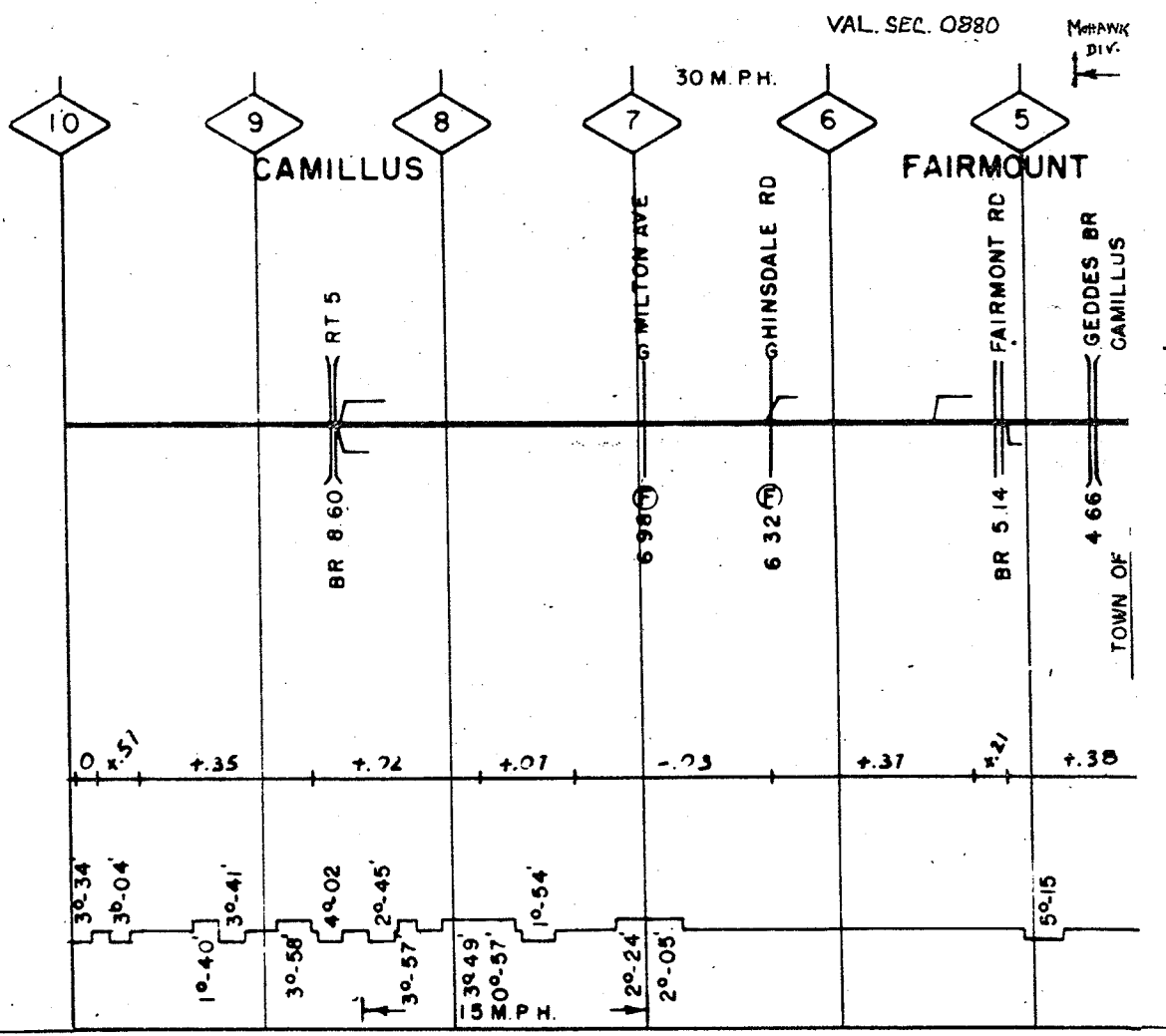

4-8-57 NORTHEASTERN REG. AUBURN BR. MP 4.7-MP

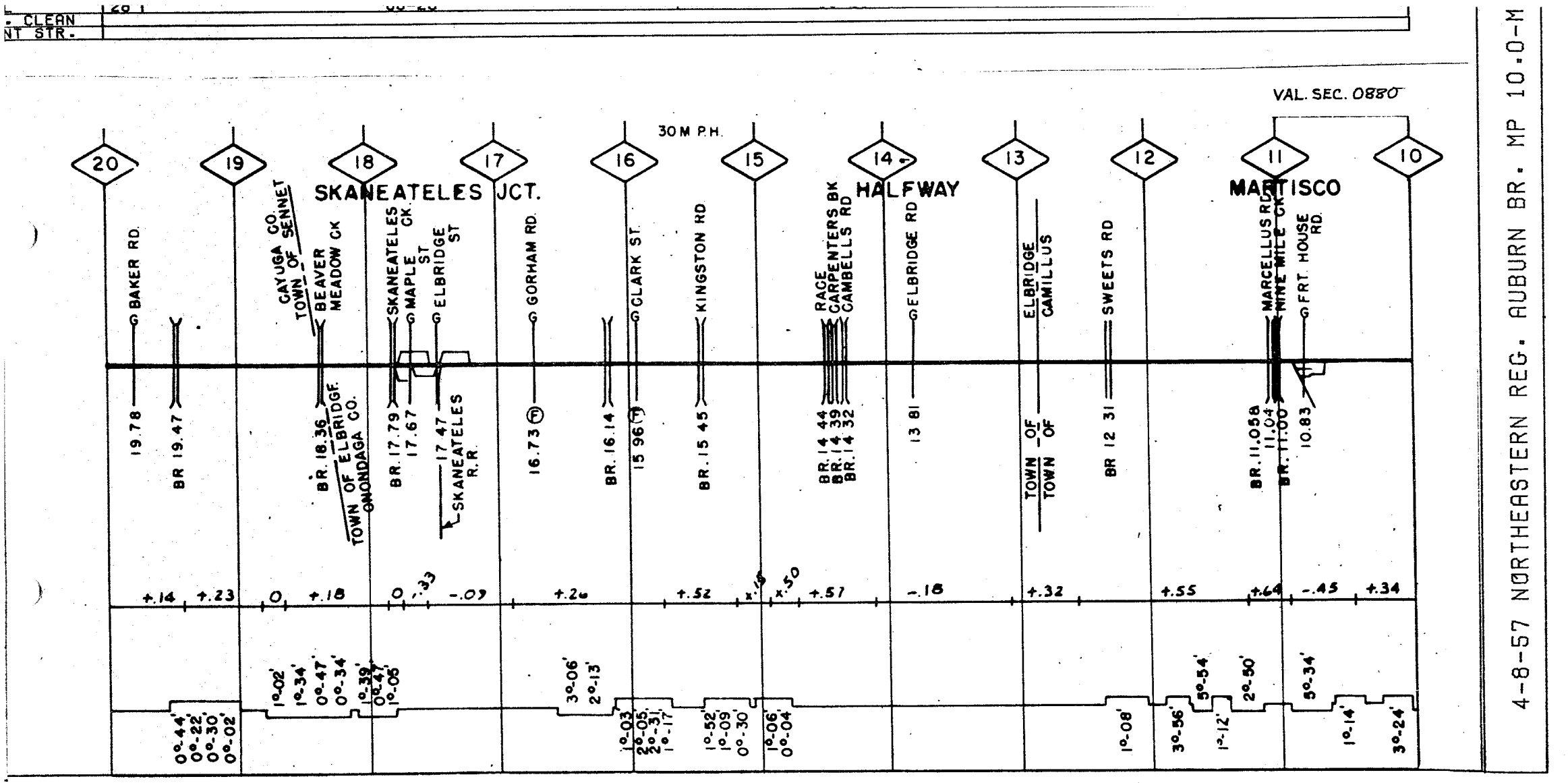

4-8-57 NORTHEASTERN REG. AUBURN BR. MP 10.0-M

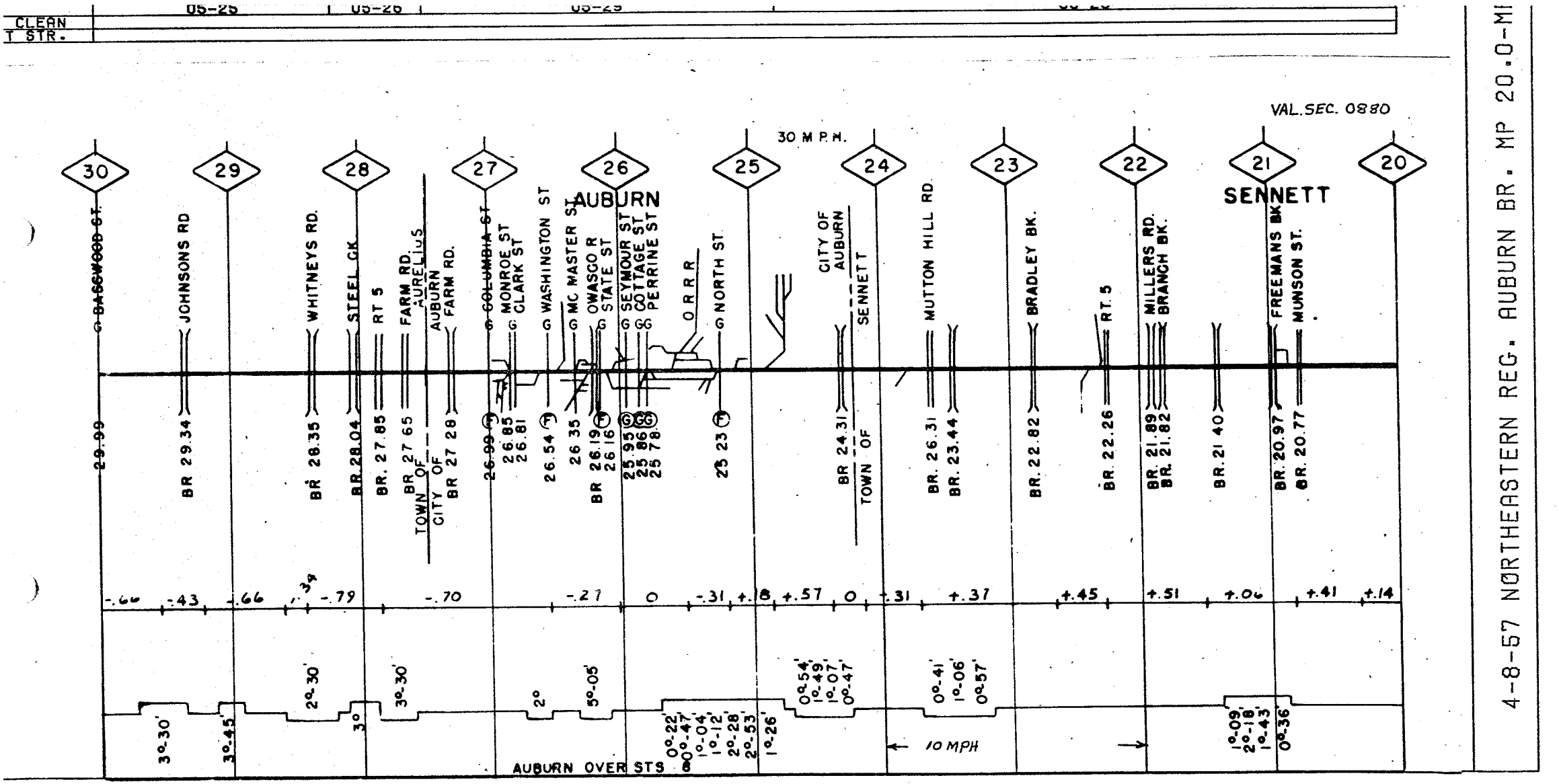

4-8-57 NORTHEASTERN REG. AUBURN BR. MP 20.0-MI

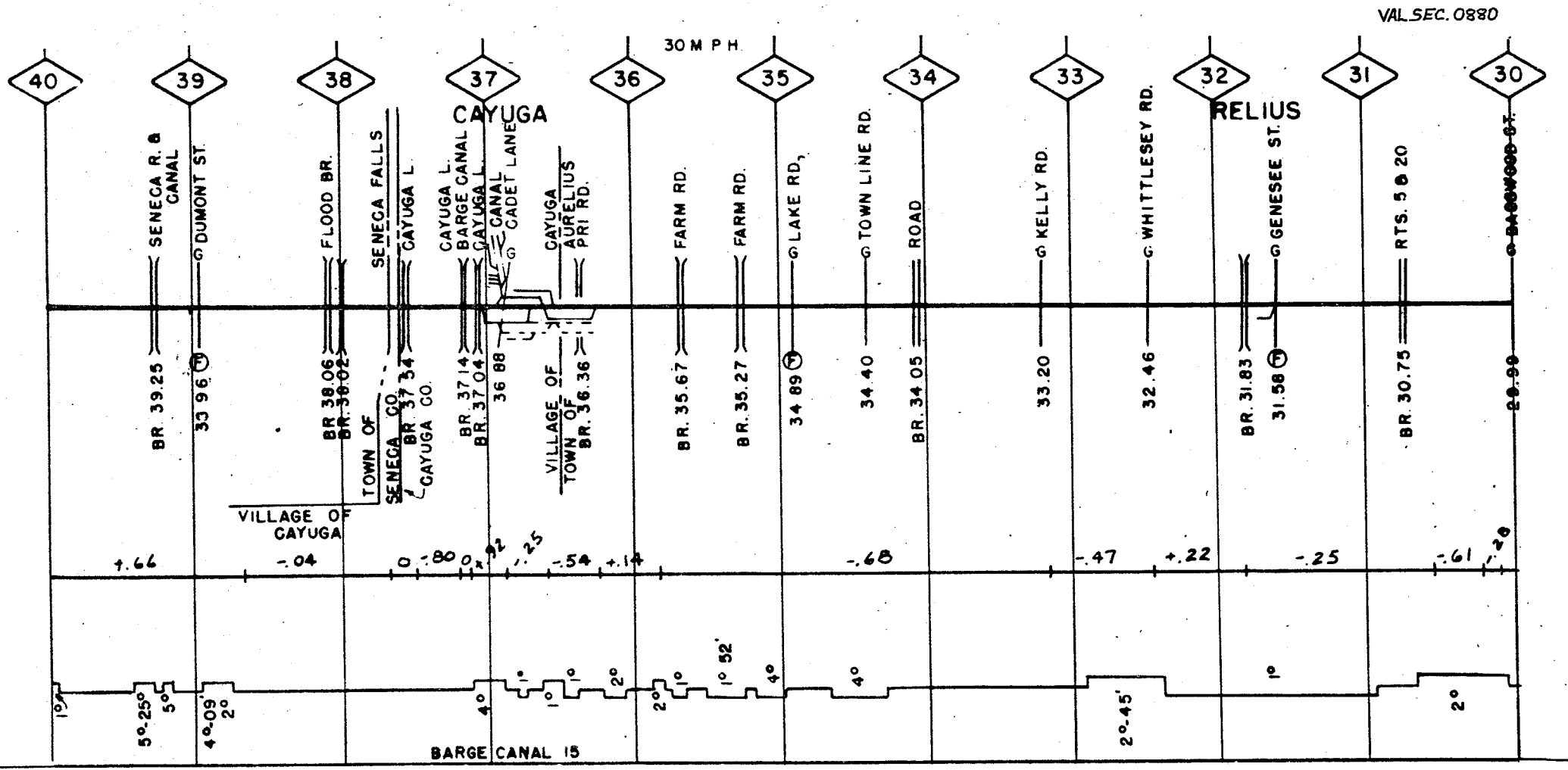

4-8-57 NORTHEASTERN REG. AUBURN BR. MP 30.0-M

. CLEAN
NT STR.

. CLEAN
NT STR.

05-29 | 05-28 | 05-27

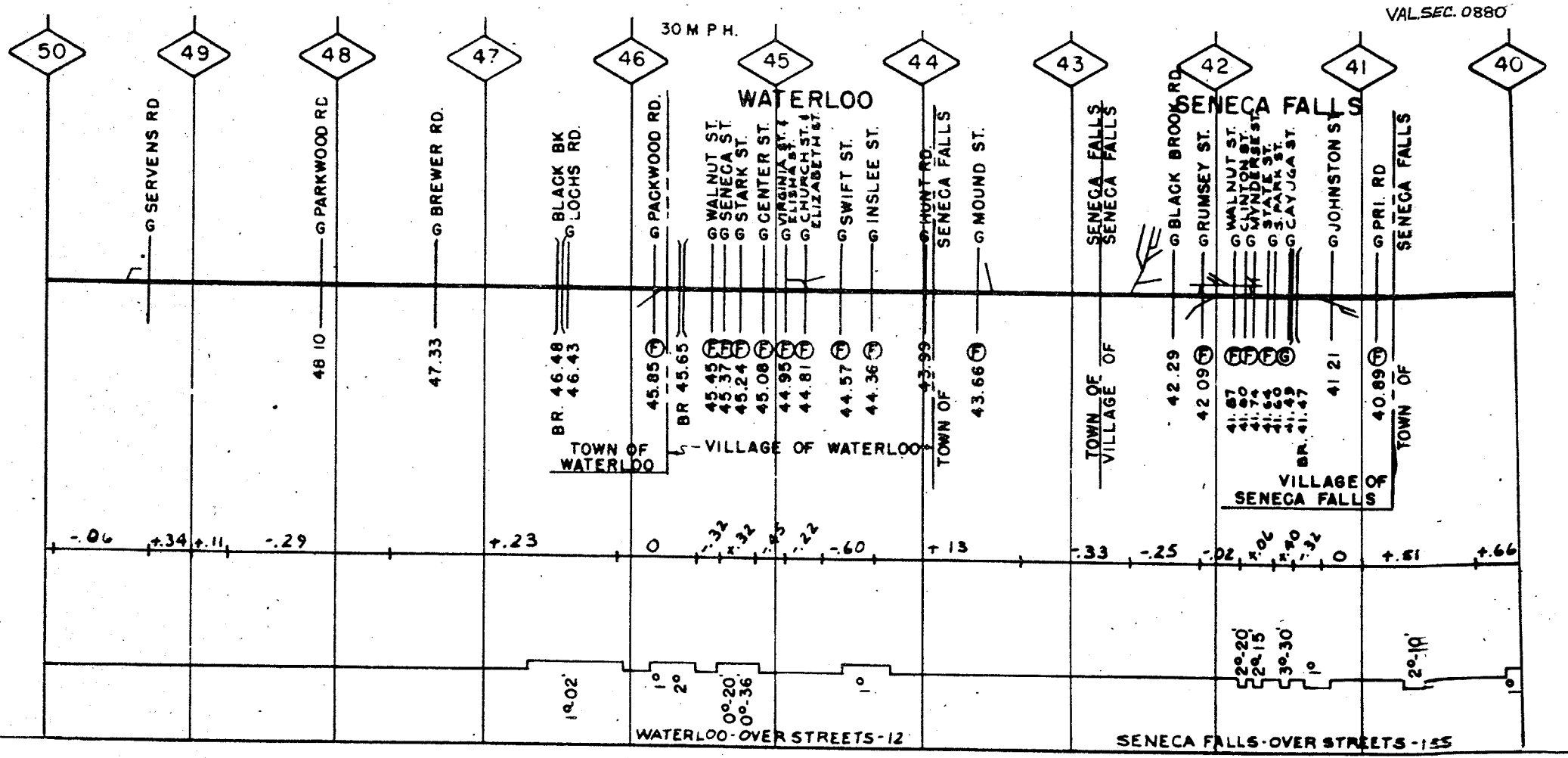

4-8-57 NORTHEASTERN REG. AUBURN BR. MP 40.0-MP

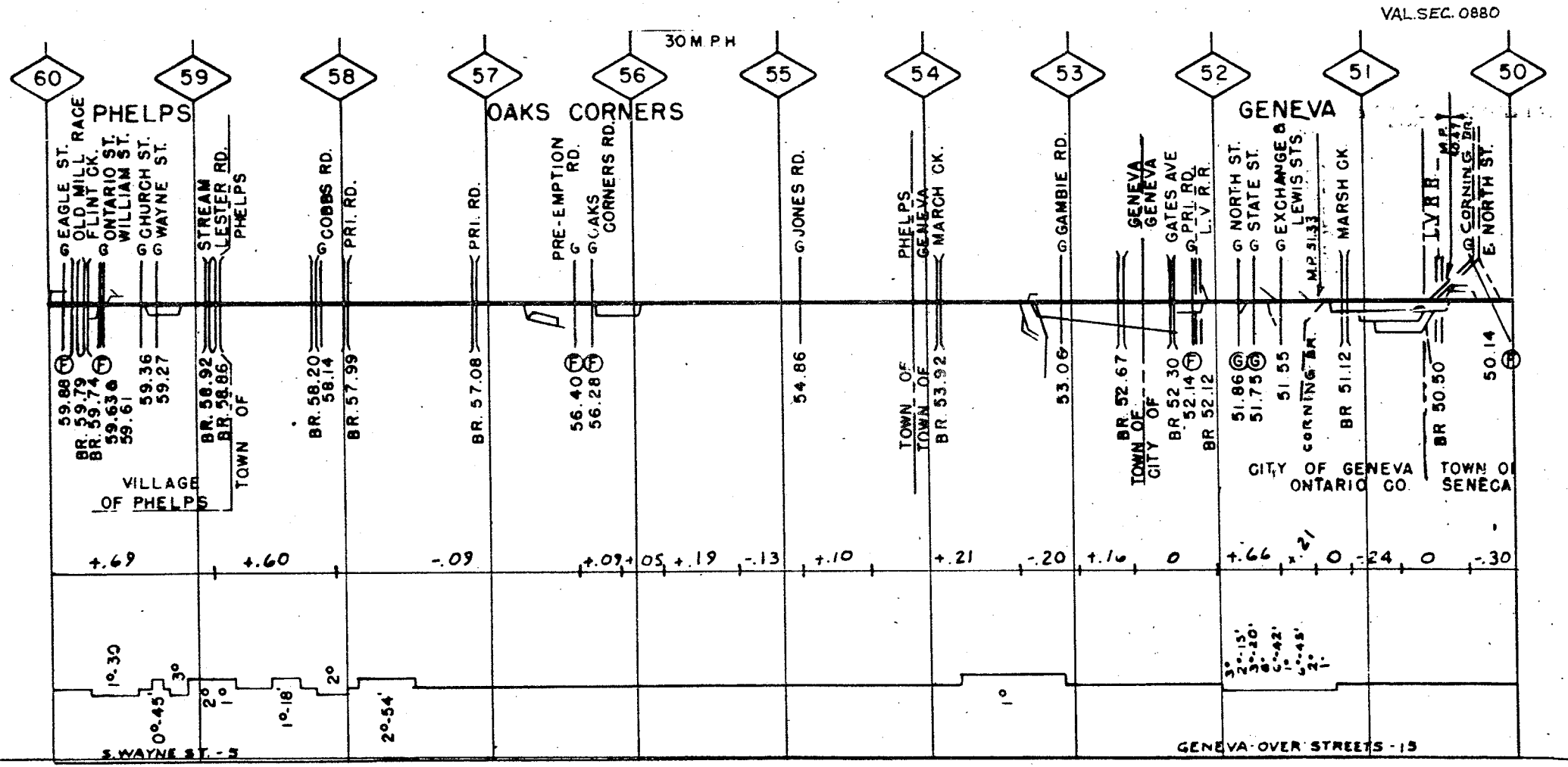

4-8-57 NORTHEASTERN REG. AUBURN BR. MP 50.0-MP

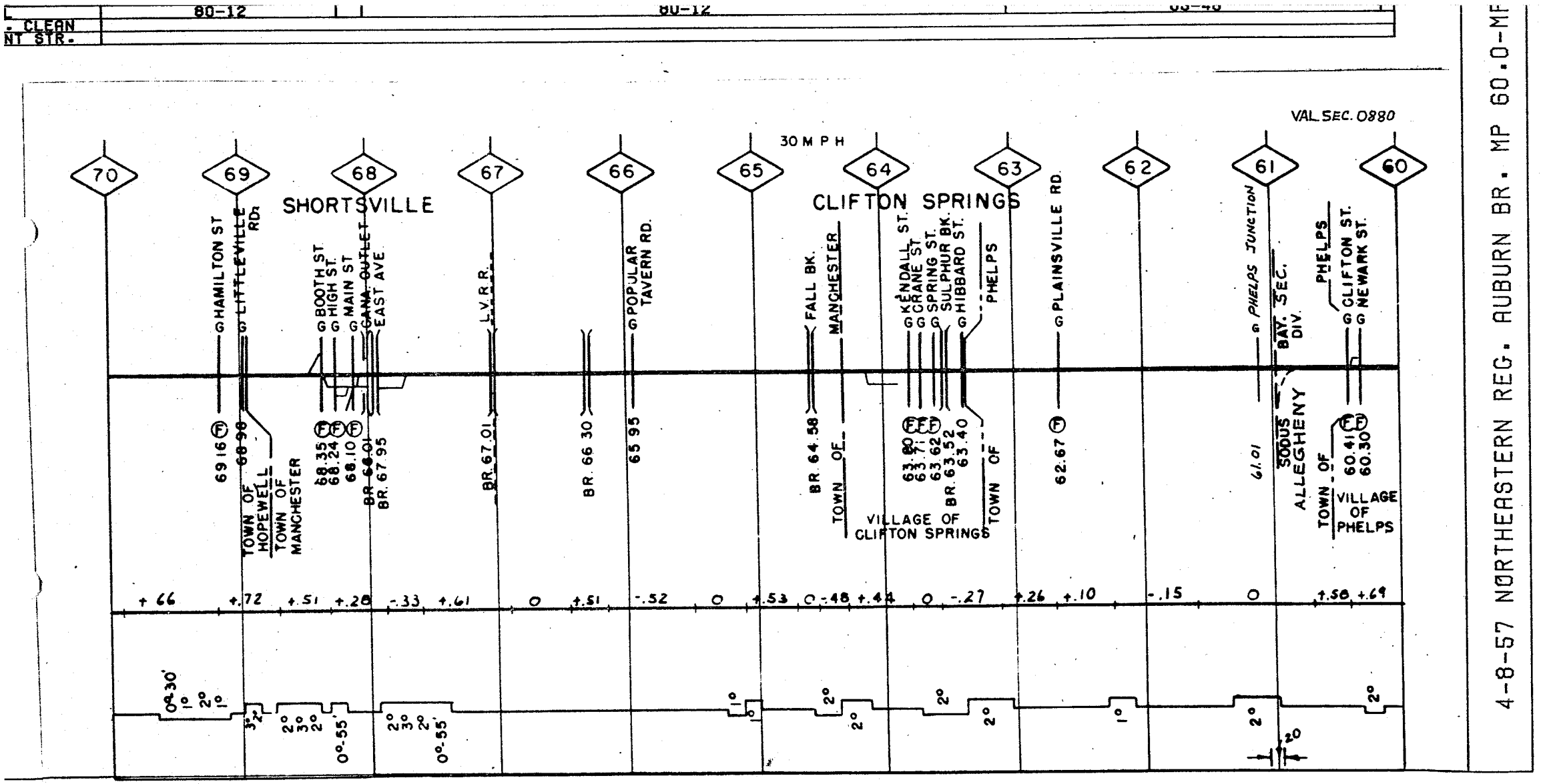

4-8-57 NORTHEASTERN REG. AUBURN BR. MP 60.0-MF

L	05-31	05-37F	80-12
. CLEAN			
NT STR.			

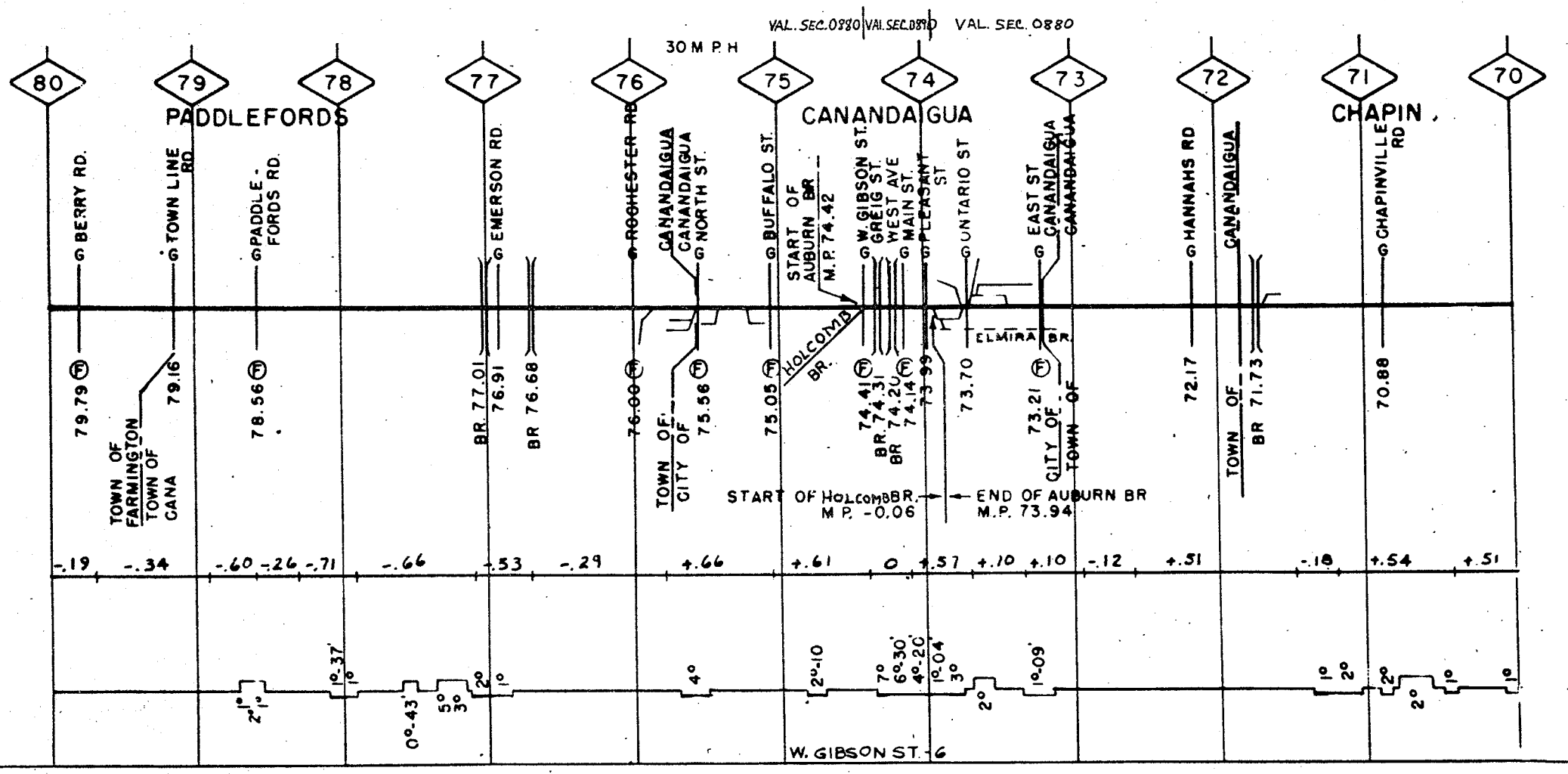

4-8-57 NORTHEASTERN REG. AUBURN BR. MP 70.0-MP

BARS		
RAIL	00-26F	05-31
BAL. CLEAN		
JOINT STR.		

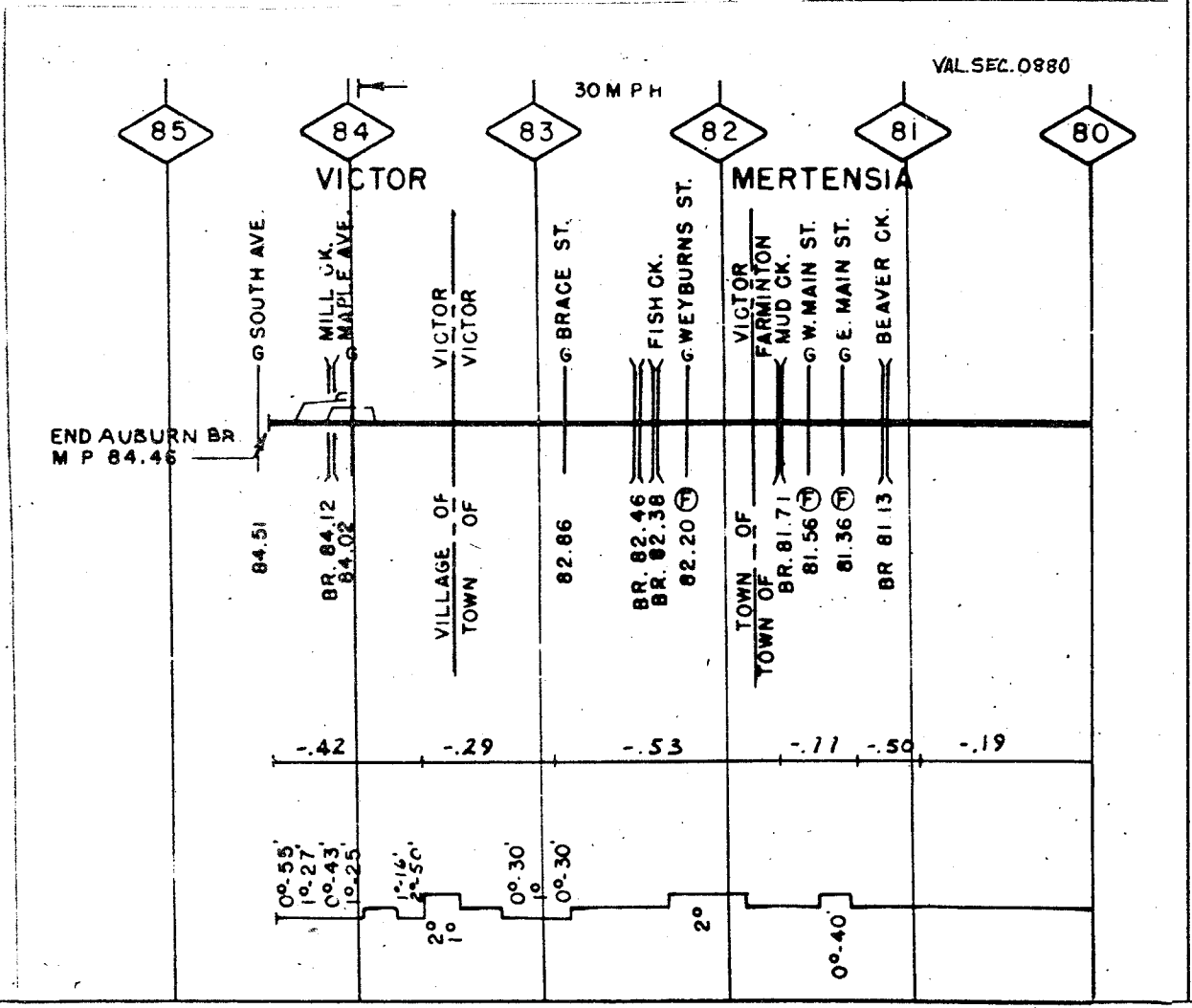

4-8-57 NORTHEASTERN REG. AUBURN BR. MP 80.0-MP