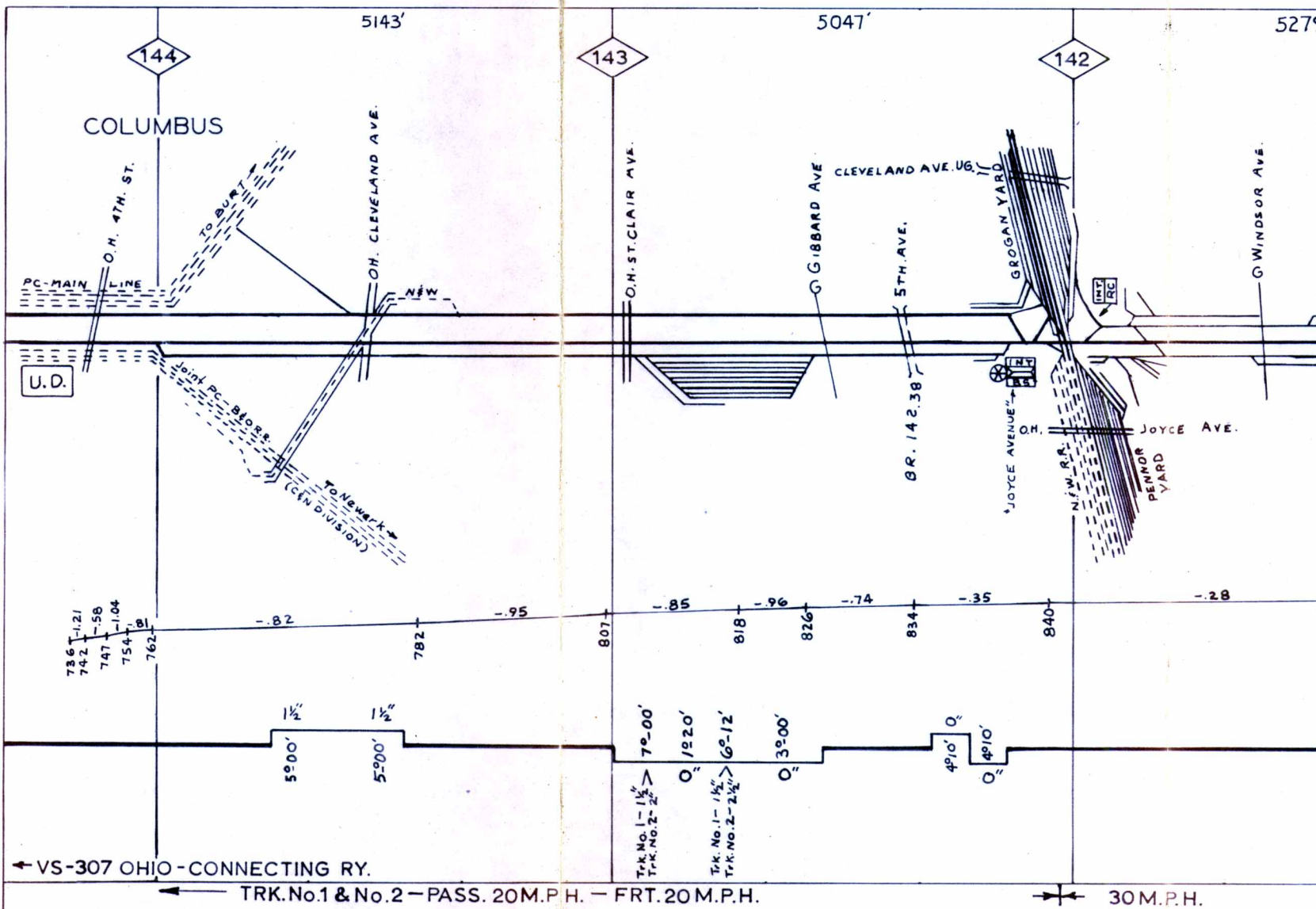



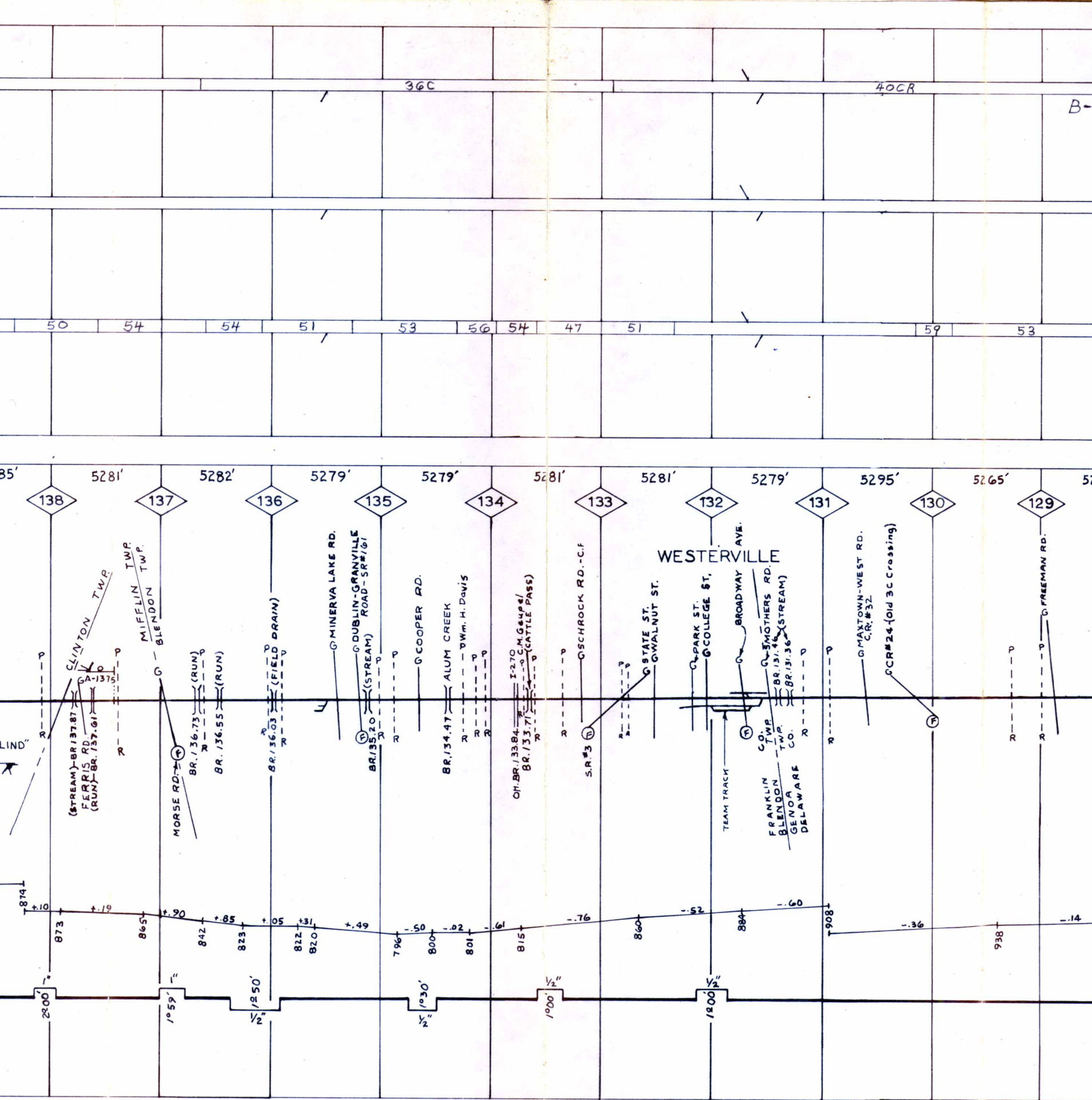
MT. VERNON
SECONDARY
TRACK

MT. VERNON
(FORMERLY
AKRON)
SECONDARY
TRACK

HOLMESVILLE
TO
COLUMBUS

(The direction from Holmsville
to Columbus is westward)





OCR

41 CR

42

29C

16

27

B-50

59

53

53

54

53

52

53

62

4

53

51

62

62

95'

5265'

5278'

5280'

5280'

5281'

5281'

5277'

5281'

5281'

5281'

130

129

128

127

126

125

124

123

122

121

CCR#24 (Old 3C Crossing)

FREEMAN RD.

G.T.R.#109

BR.127.21 (STREAM) GCR.#106

GENOA TWP.
BERKSHIRE TWP.
CANTLEBERRYBR.125.82 (CATTLE PASS & STREAM)
DRFCOARSEGALENA
BR.125.31 (PUBLIC ROAD)
BR.125.12+24 LITTLE WALNUT CREEK
CEMETARY RD.
BENNET RD. G
Sw Out of Service
Team TrackSUNBURY
BR.123.39 PRARIE RUN
CR.#24 BR.123.28 S.R.#3
COLUMBUS ST.
CHERRY ST.
TEAM TRACK
GHARFORD RD.
WALNUT ST.
BR.122.99 GRANVILLE RD.
BR.122.47 BERKSHIRE TWP.
TRENTON TWP.
BIG WALNUT CREEK

-36

938

-14

947

+02

946

+29

942

+57

940

100' 15"

-32

951

+83

928

+3

919

0.0

919

-25

1020'

921

-50

948

+46

952

200' 1"

-95

1036

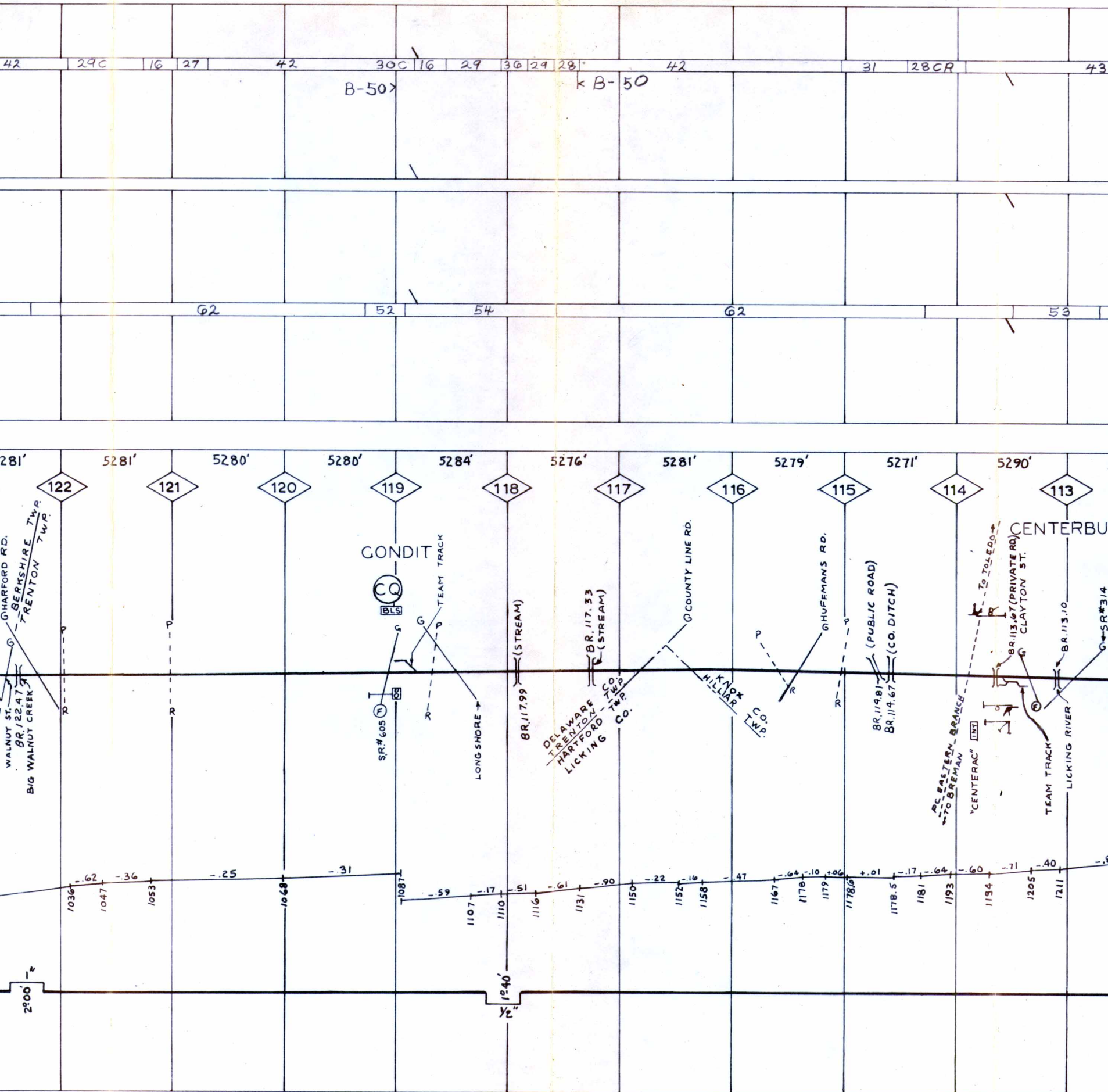
-62

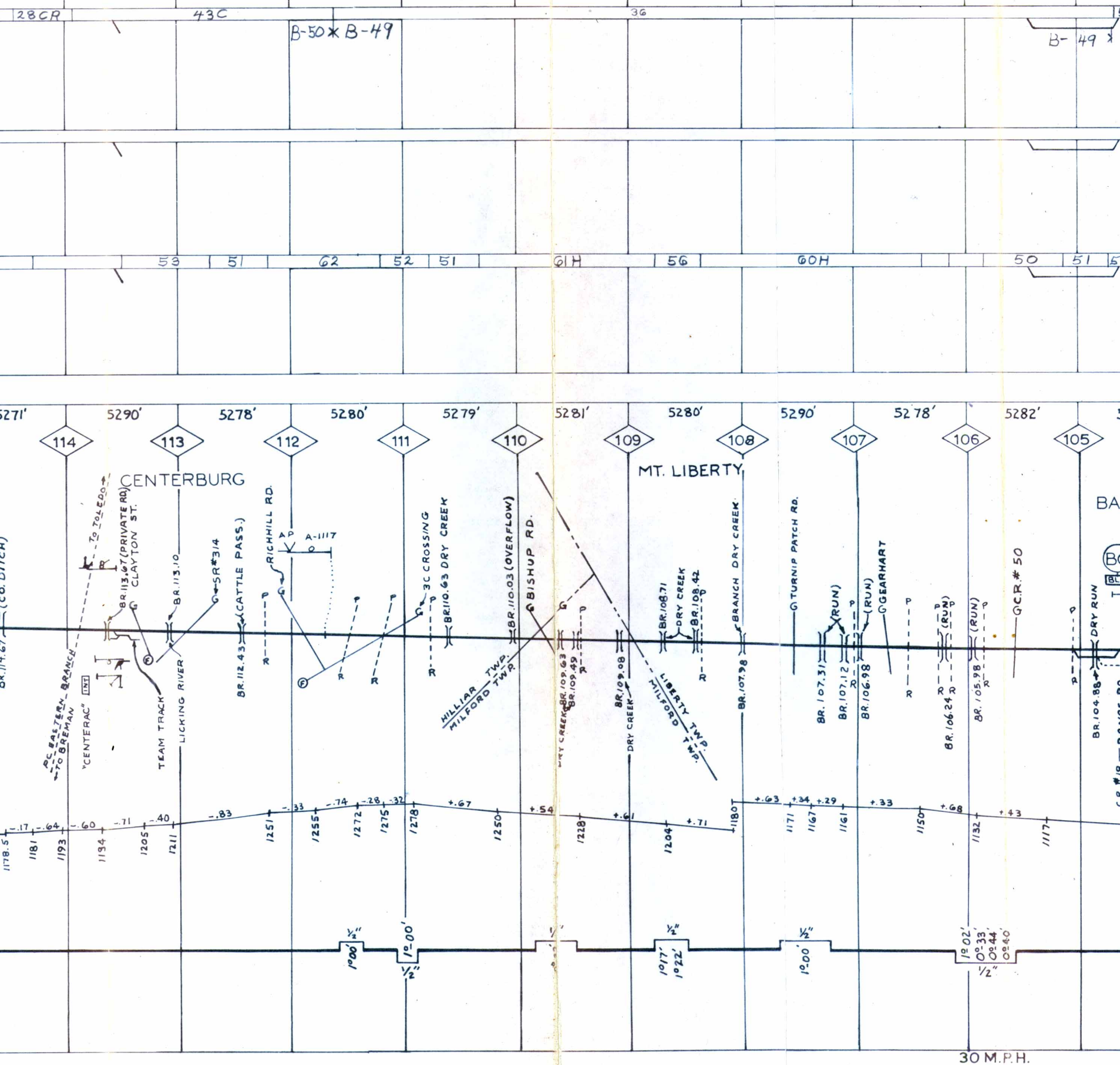
1047

-36


1053

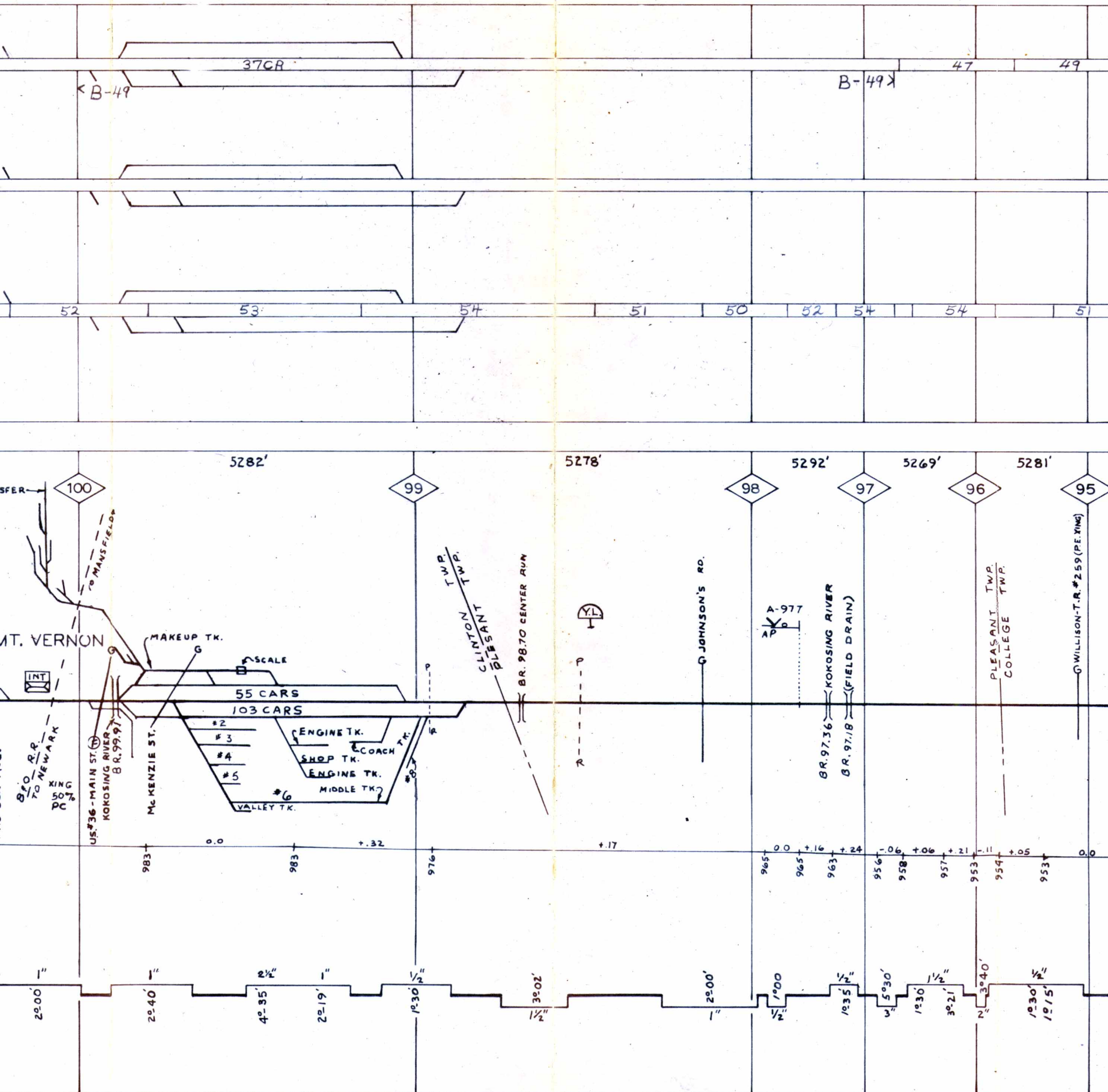
30M.P.H

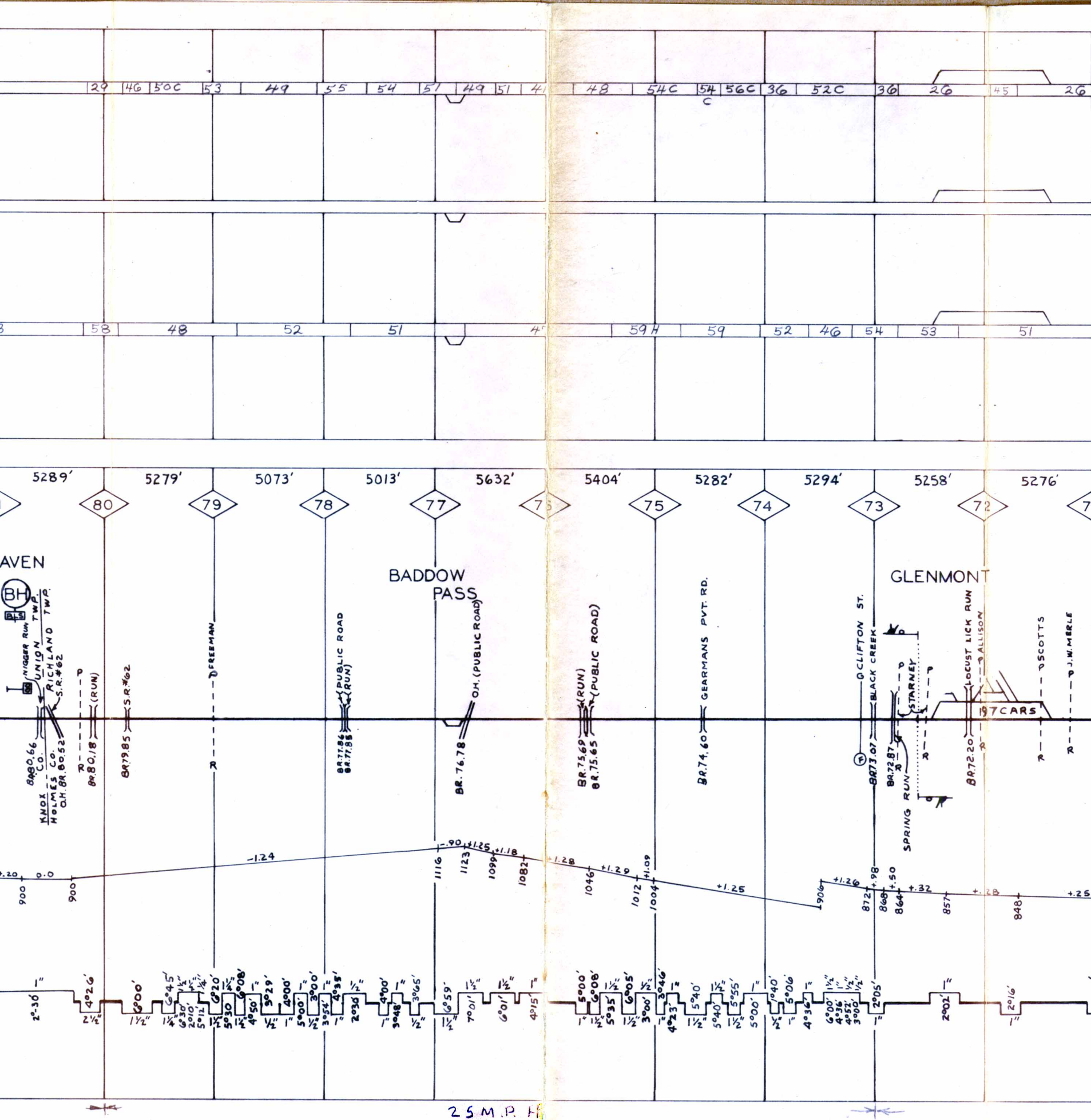


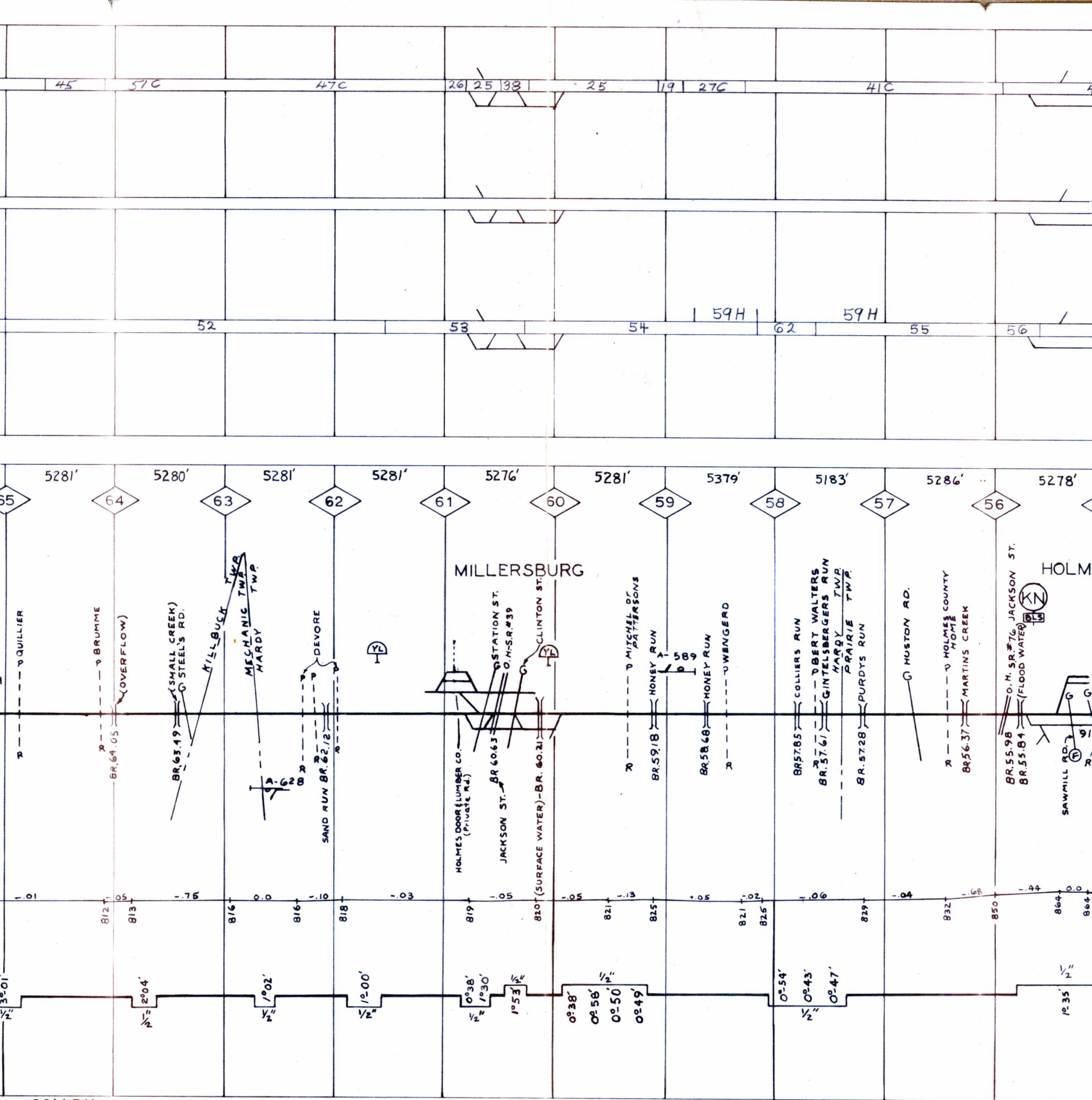


30 M.P.H.





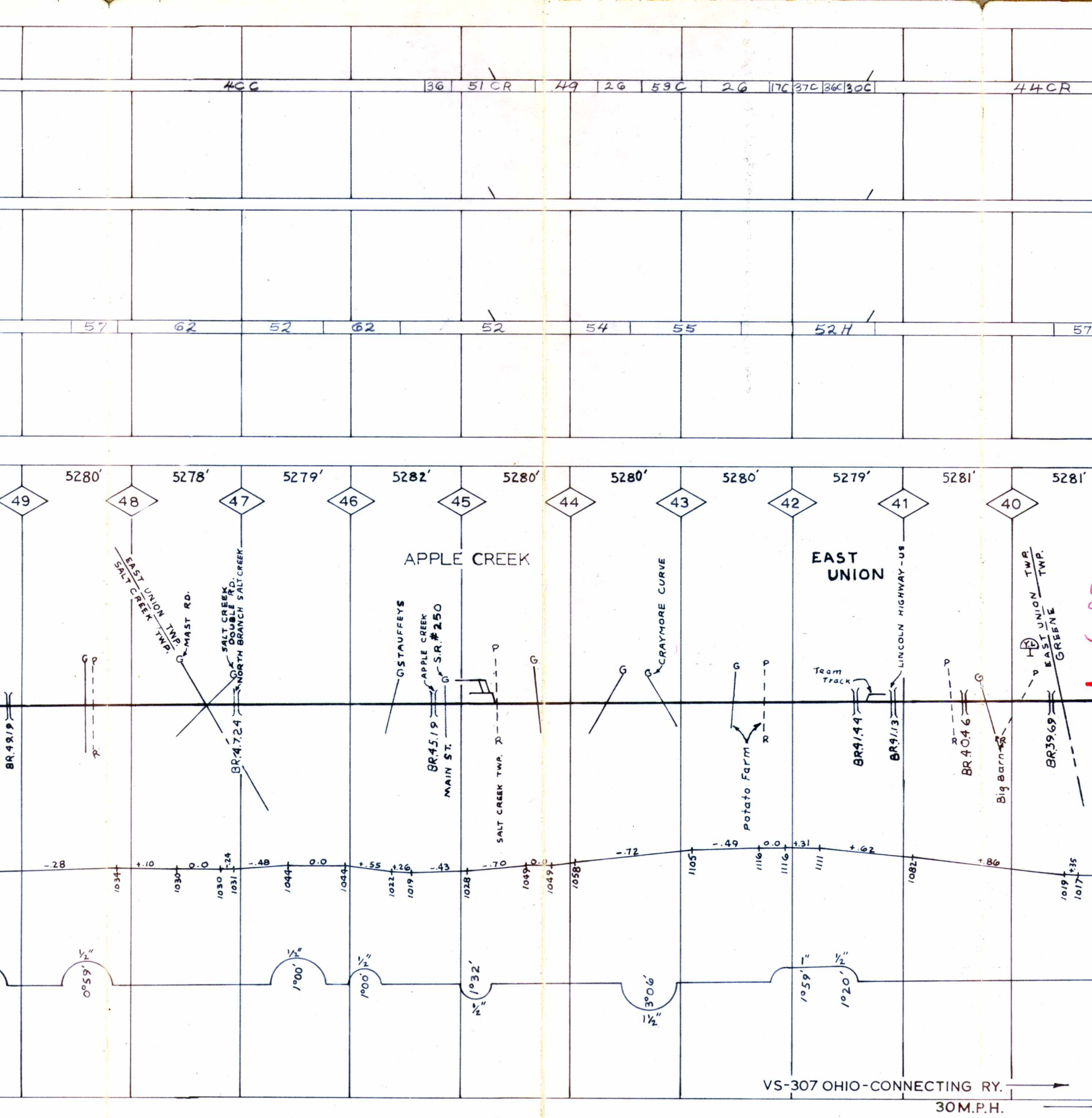




30M.P.H.

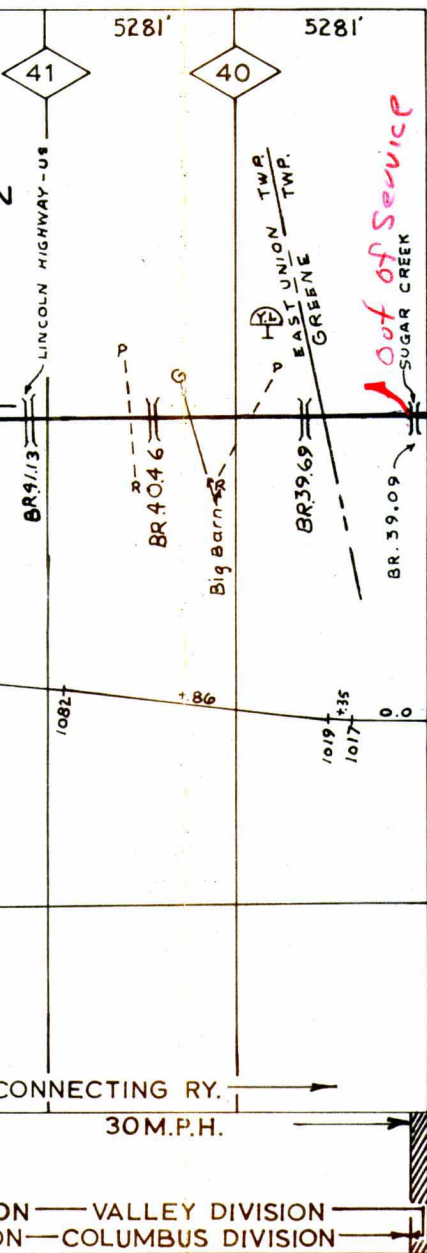
10 M.P.H.

G.O. 403
3/11/77
TRACK
of M



44CR

57



MT. VERNON

(FORMERLY
AKRON)



SECONDARY TRACK

HOLMESVILLE
TO
COLUMBUS

(The direction from Holmesville
to Columbus is westward)