MAIN LINE
UHRICH. TO
COLUMBUS

MAIN LINE →
(PANHANDLE)

UHRICHSVILLE
TO
PORT COLUMBUS

(The direction from Uhrichsville
to Columbus is westward)

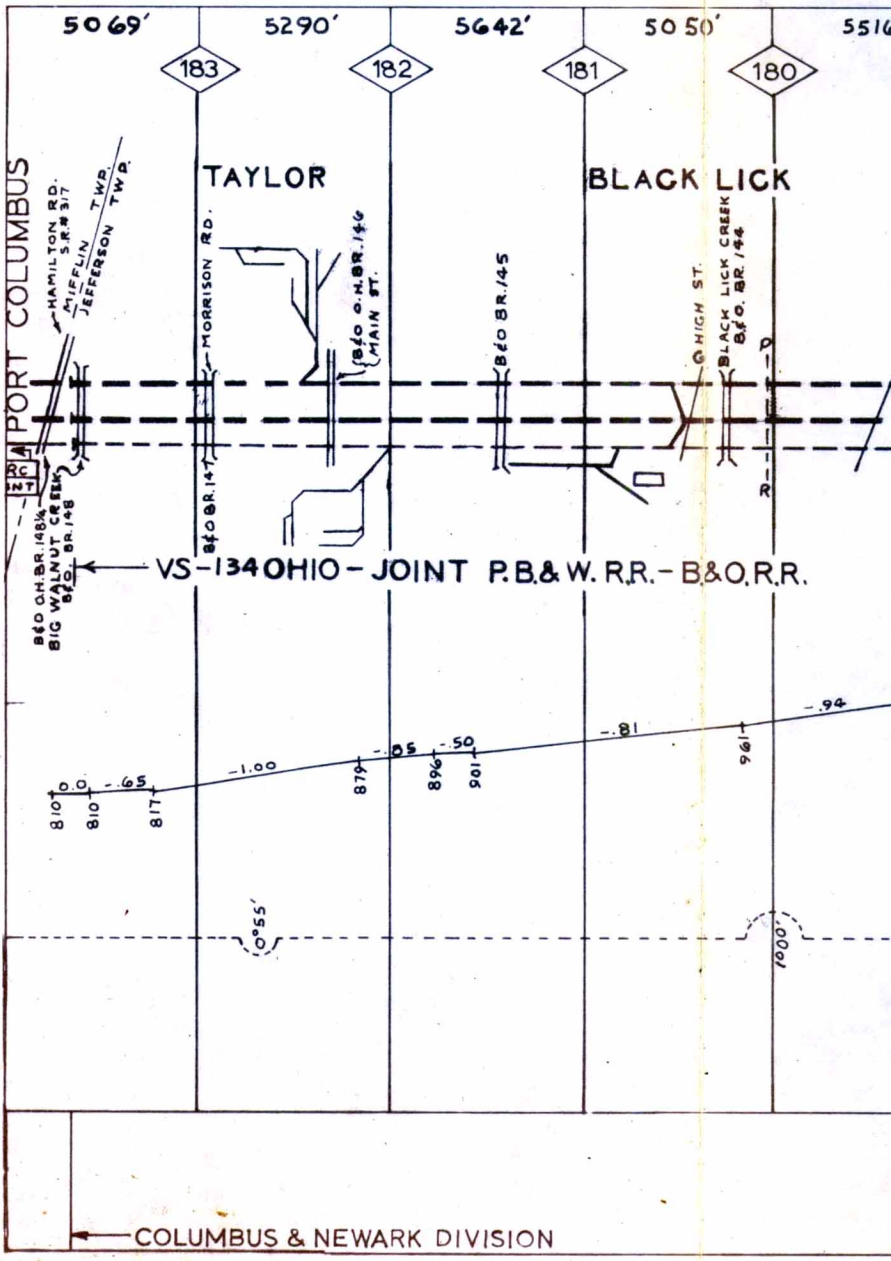
5069'
5290'
5642'
5050'
183
182
181
180
PORT COLUMBUS
TAYLOR
BLACK LICK
HAMILTON RD.
S.R.# 317
MIFFLIN
JEFFERSON TWP.
MORRISON RD.
B&O O.H.BR.146
MAIN ST.
B&O BR.145
HIGH ST.
BLACK LICK CREEK
B&O. BR.144
B&O BR.147
B&O O.H.BR.148¾
BIG WALNUT CREEK
B&O. BR.148
VS-1340 OHIO - JOINT P.B.& W. R.R. - B&O.R.R.
-.94
-.81
-.50
-.05
-1.00
-.65
0
0
810
817
879
896
901
961
10°55'
1000'
COLUMBUS & NEWARK DIVISION

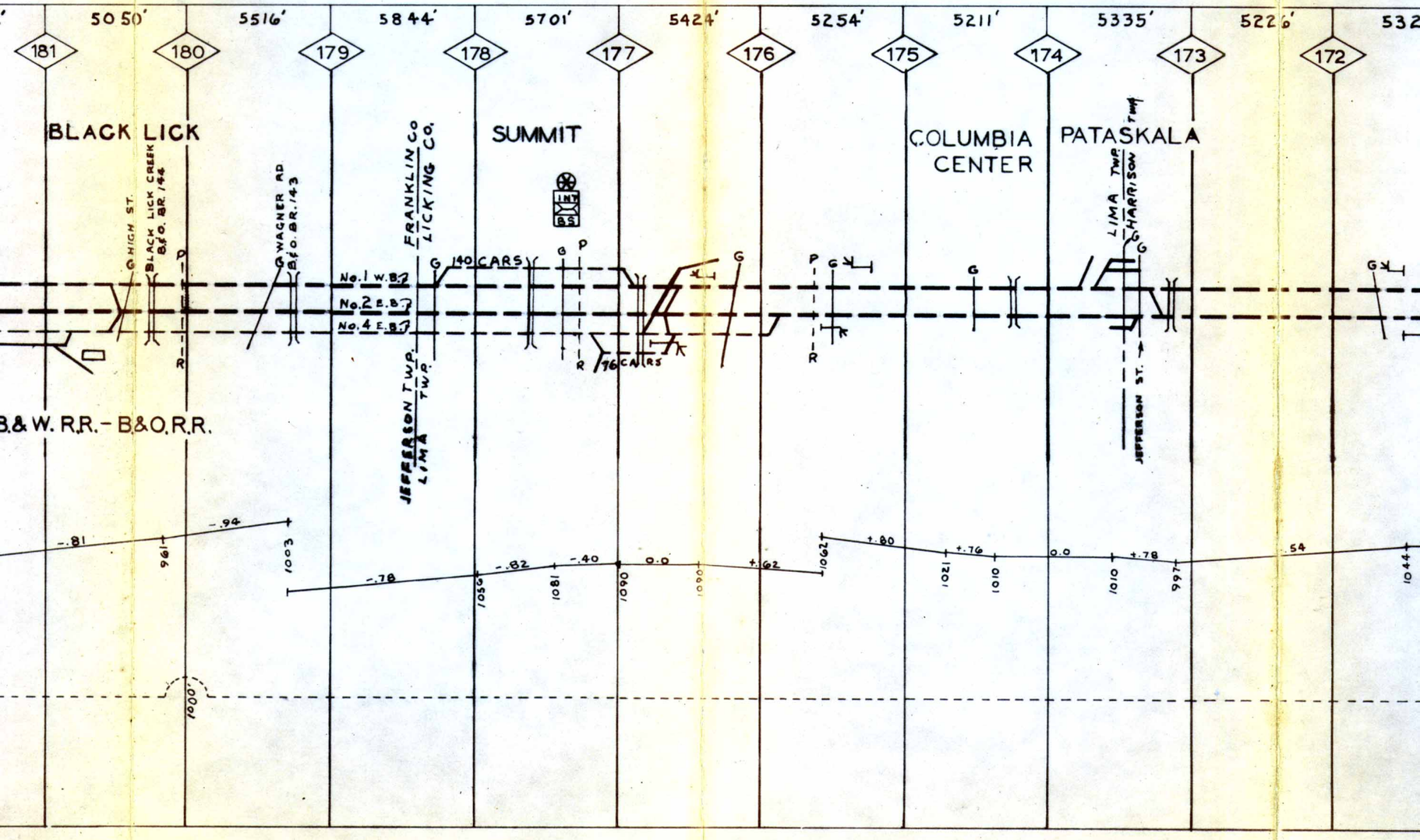
5050'
5516'
5844'
5701'
5424'
5254'
5211'
5335'
5226'
181
180
179
178
177
176
175
174
173
172
BLACK LICK
SUMMIT
COLUMBIA CENTER
PATASKALA
HIGH ST.
BLACK LICK CREEK
B.&O. BR. 144
WAGNER RD
B.&O. BR. 143
FRANKLIN CO
LICKING CO.
JEFFERSON TWP.
LIMA TWP.
LIMA TWP.
HARRISON TWP.
JEFFERSON ST.
No. 1 W.B.
No. 2 E.B.
No. 4 E.B.
140 CARS
76 CARS
B.& W. R.R. - B.&O.R.R.
-.81
-.94
-.78
-.82
-.40
0.0
+.62
+.80
+.76
0.0
+.78
.54
961
1003
1056
1081
1090
1090
1062
1021
1010
1010
997
1044
1000'

ON

B.& O. MAIN

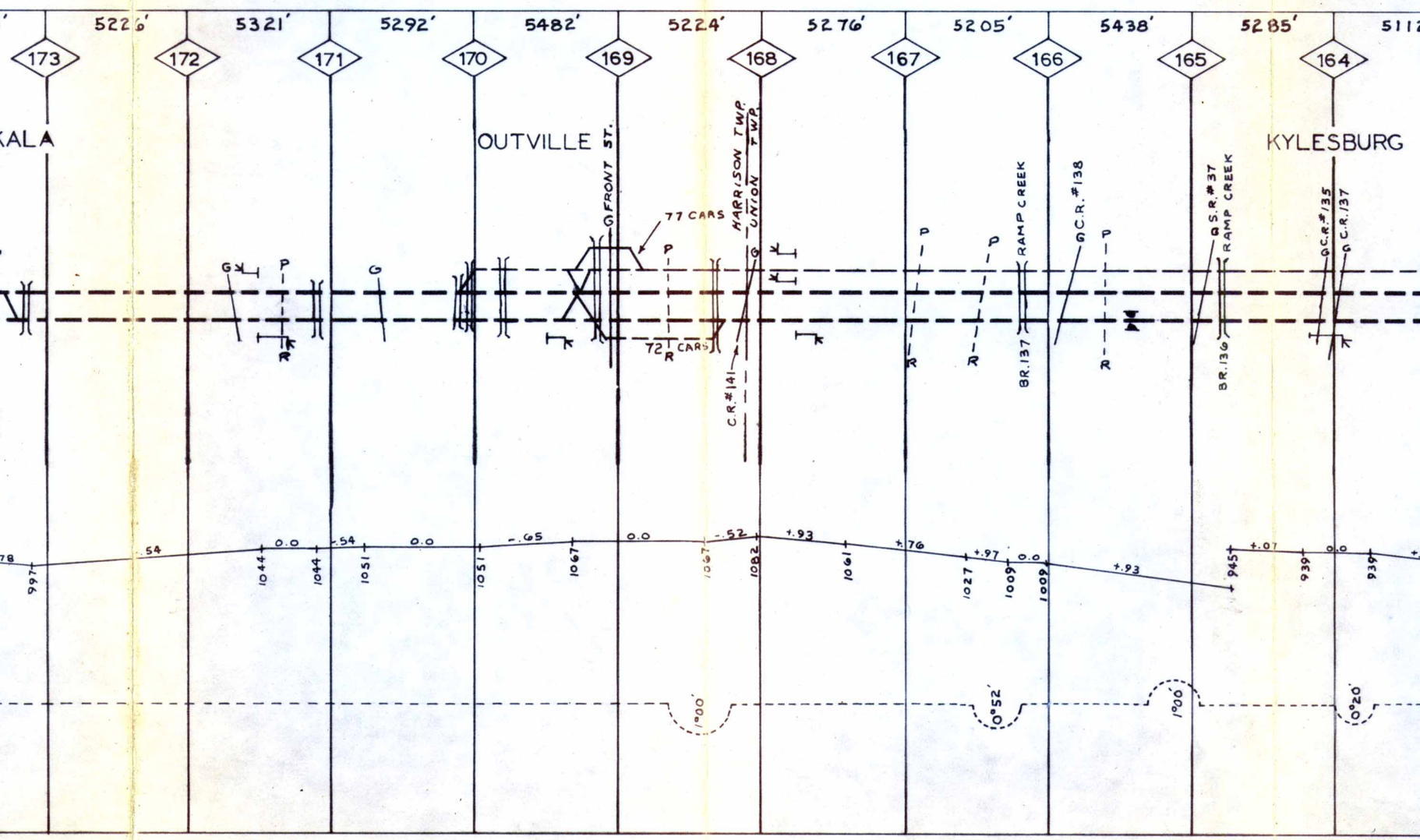

B.& O. MAINTENANCE & OPERATION TERRITORY

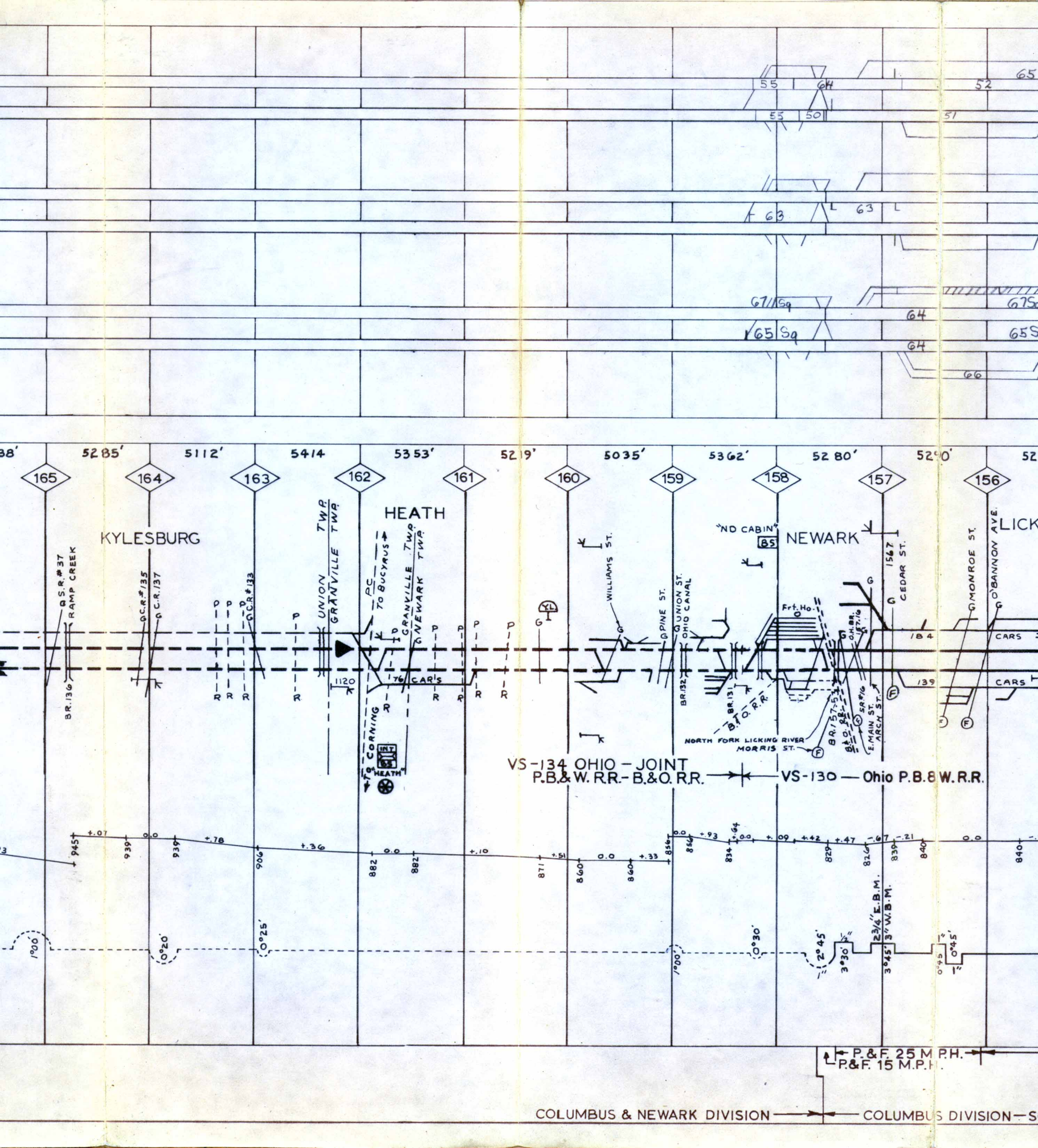
KYLESBURG
HEATH
NEWARK
LICK
RAMP CREEK
S.R.#37
C.R.#135
C.R.137
C.R.#133
UNION TWP.
GRANVILLE TWP.
TO BUCYRUS
GRANVILLE TWP.
NEWARK TWP.
CORNING
HEATH
WILLIAMS ST.
PINE ST.
UNION ST.
OHIO CANAL
"ND CABIN"
Frt. Ho.
CEDAR ST.
MONROE ST.
O'BANNON AVE.
NORTH FORK LICKING RIVER
MORRIS ST.
E. MAIN ST.
ARCH ST.
B.&O.R.R.
VS-134 OHIO - JOINT
P.B.&W.R.R.-B.&O.R.R.
VS-130 — Ohio P.B.&W.R.R.
P.&F. 25 M.P.H.
P.&F. 15 M.P.H.
COLUMBUS & NEWARK DIVISION
COLUMBUS DIVISION

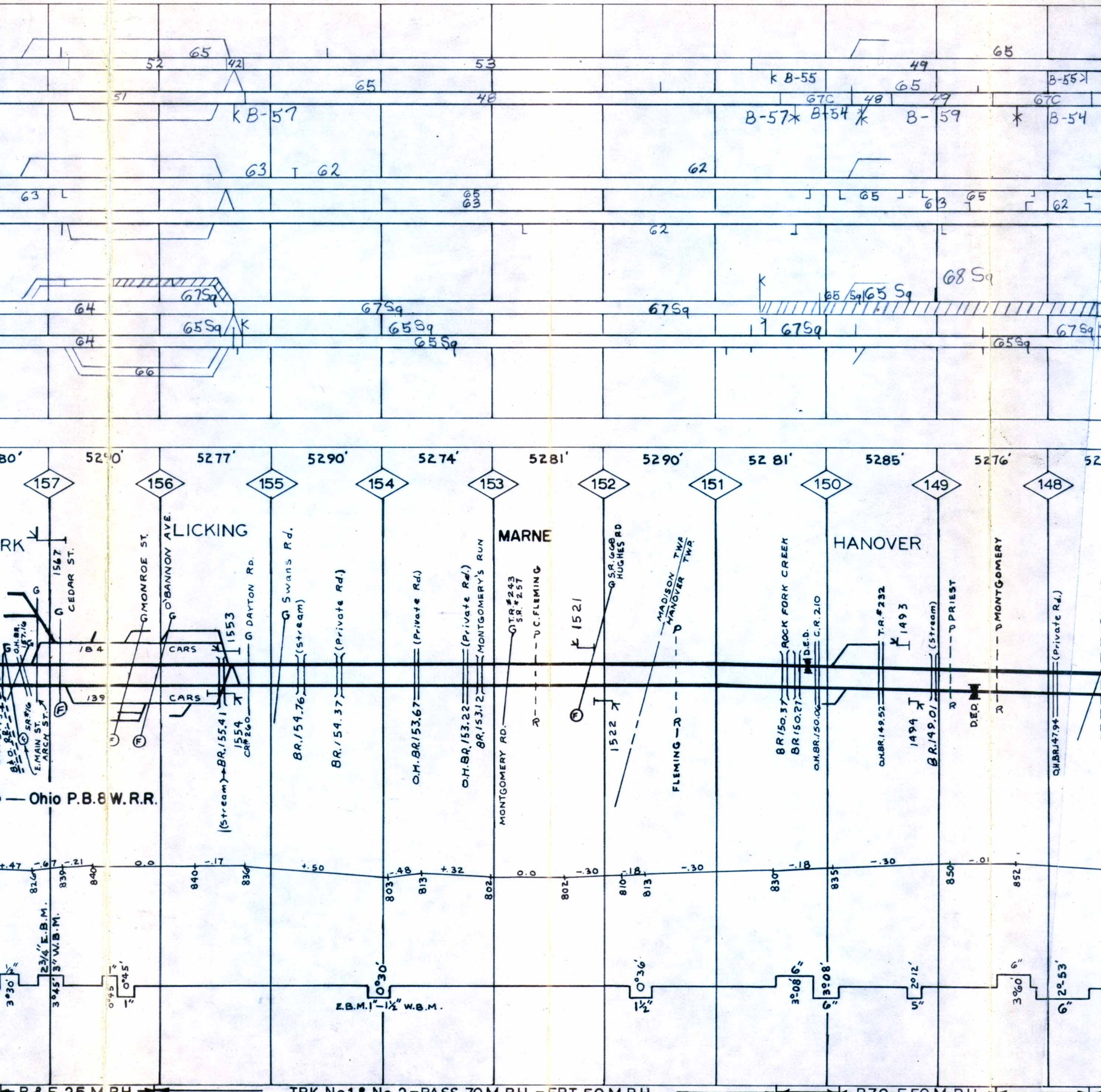
157
156
155
154
153
152
151
150
149
148
LICKING
MARNE
HANOVER
MONROE ST.
O'BANNON AVE.
CEDAR ST.
DAYTON RD.
Swans Rd.
(Stream)
(Private Rd.)
MONTGOMERY'S RUN
C. FLEMING
HUGHES RD
MADISON TWP.
HANOVER TWP.
ROCK FORK CREEK
PRIEST
MONTGOMERY
CARS
E. MAIN ST.
ARCH ST.
MONTGOMERY RD.
FLEMING
Ohio P.B.& W.R.R.
P.&F. 25 M.P.H.
P.&F. 15 M.P.H.
TRK. No.1 & No.2 – PASS. 70 M.P.H. – FRT. 50 M.P.H.
P.70 – F. 50 M.P.H.
P.&F. 60 M.P.H.
COLUMBUS DIVISION – SOUTHERN REGION

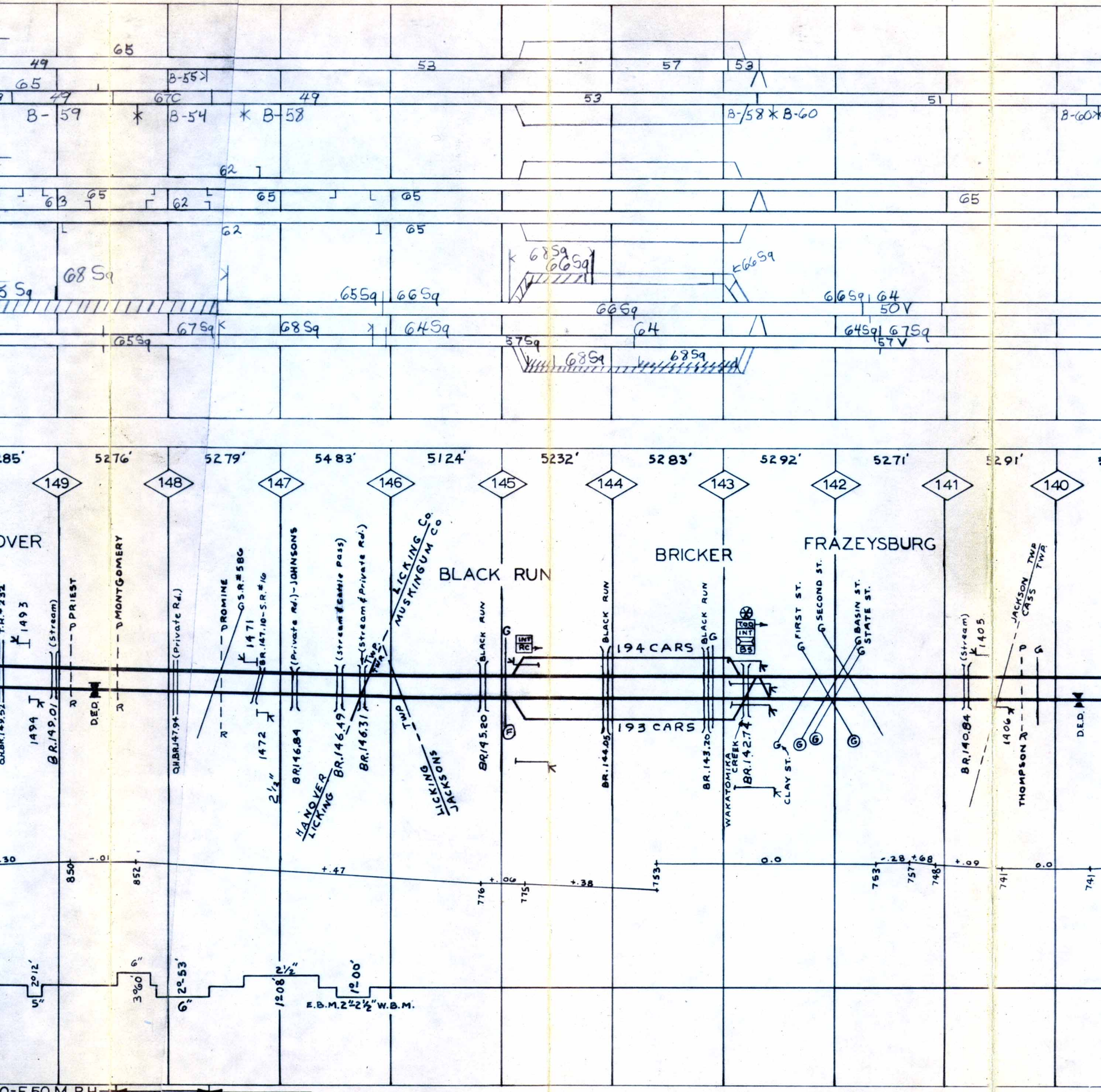
B-55
B-59
B-54
B-58
B-58
B-60
B-60
68 Sq
65 Sq
67 Sq
68 Sq
64 Sq
57 Sq
68 Sq
66 Sq
50 V
57 V
5276'
5279'
5483'
5124'
5232'
5283'
5292'
5271'
5291'
149
148
147
146
145
144
143
142
141
140
OVER
MONTGOMERY
PRIEST
(Stream)
(Private Rd.)
ROMINE
S.R.#586
1471
BR.147.10-S.R.#16
(Private Rd.)-JOHNSONS
(Stream & Private Rd.)
LICKING Co.
MUSKINGUM Co
BLACK RUN
BRICKER
FRAZEYSBURG
194 CARS
193 CARS
FIRST ST.
SECOND ST.
BASIN ST.
STATE ST.
CLAY ST.
WAKATOMIKA CREEK
JACKSON TWP
CASS TWP
THOMPSON TWP
1493
1494
BR.149.01
D.E.D.
1472
2½"
BR.146.84
HANOVER
LICKING
BR.146.49
BR.146.31
LICKING
JACKSONS
BR.145.20
BR.144.05
BR.143.20
BR.142.74
BR.140.84
1405
1406
E.B.M.2"-2½" W.B.M.
O-F. 50 M.P.H.
P.&F. 60M.P.H.

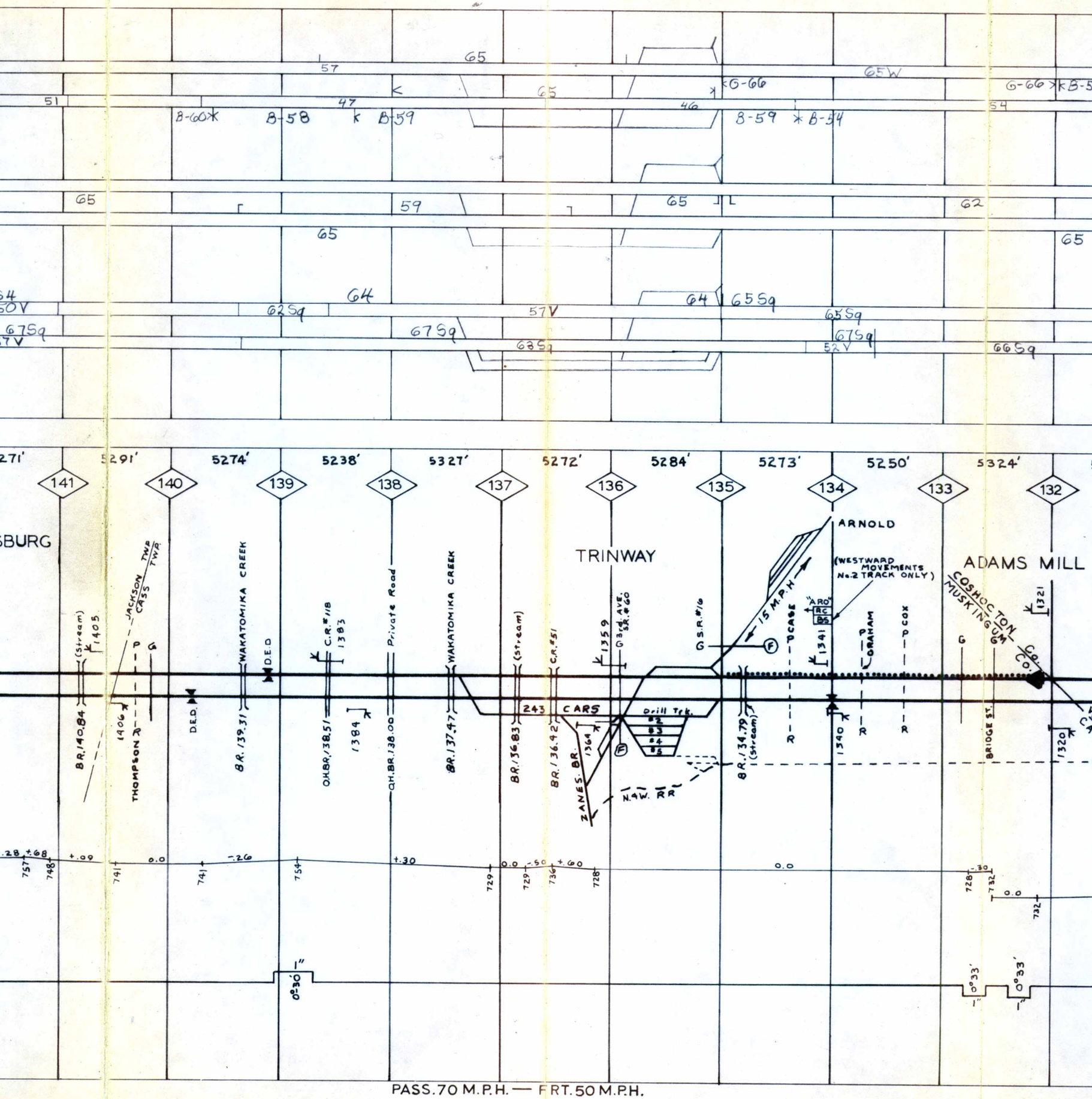
141
140
139
138
137
136
135
134
133
132
5291'
5274'
5238'
5327'
5272'
5284'
5273'
5250'
5324'
SBURG
TRINWAY
ARNOLD
ADAMS MILL
(WESTWARD MOVEMENTS No.2 TRACK ONLY)
15 M.P.H.
WAKATOMIKA CREEK
Private Road
JACKSON TWP
CASS TWP
THOMPSON TWP
COSHOCTON
MUSKINGUM
Co.
243 CARS
Drill Trk.
#2
#3
#4
#5
ZANES. BR.
N.&W. RR
BR.140.84
BR.139.31
BR.138.00
BR.137.47
BR.136.83
BR.136.92
BR.134.79
BRIDGE ST.
PASS. 70 M.P.H. — FRT. 50 M.P.H.

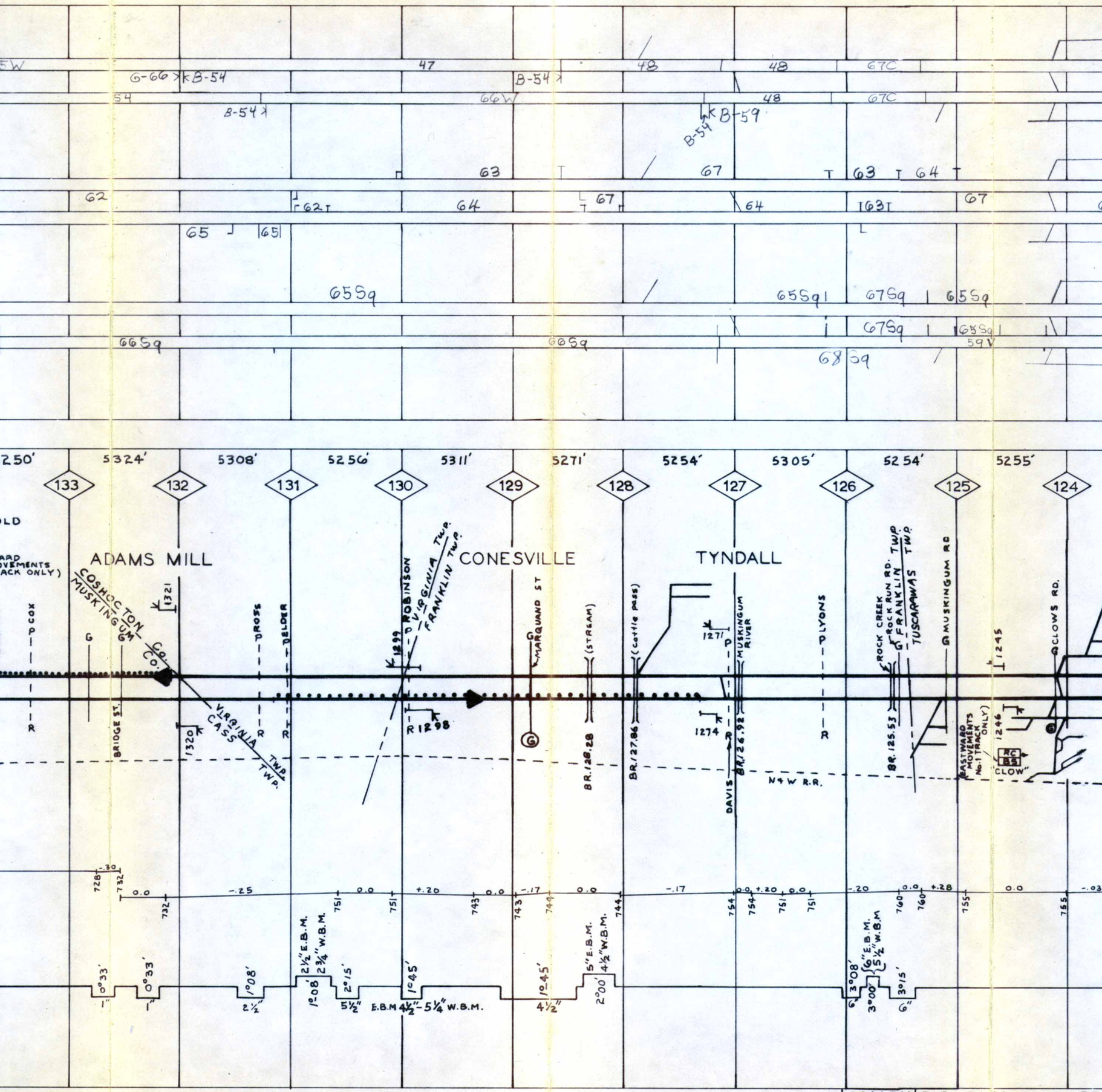
5250'
5324'
5308'
5256'
5311'
5271'
5254'
5305'
5254'
5255'
133
132
131
130
129
128
127
126
125
124
ADAMS MILL
CONESVILLE
TYNDALL
COSHOCTON
MUSKINGUM
Co.
Co.
VIRGINIA
CASS
TWP.
TWP.
D. ROBINSON
VIRGINIA TWP.
FRANKLIN TWP.
D. COX
BRIDGE ST.
D. ROSS
DELDER
MARQUAND ST
(STREAM)
(Cattle pass)
MUSKINGUM RIVER
D. LYONS
ROCK CREEK
ROCK RUN RD.
FRANKLIN TWP.
TUSCARAWAS TWP.
MUSKINGUM RD
CLOWS RD.
1321
1320
1299
R1298
1271
1274
1245
1246
BR. 128.28
BR. 127.86
BR. 126.92
BR. 125.53
DAVIS
N & W R.R.
EASTWARD MOVEMENTS No. 1 TRACK ONLY
"CLOW"
728
-.30
732
0.0
-.25
751
+.20
743
-.17
744
754
-.20
760
+.28
755
-.03
0°33'
1"
2½"
1°08'
2½" E.B.M.
2¾" W.B.M.
5½"
2°15'
1°45'
E.B.M 4½"-5¼" W.B.M.
4½"
5" E.B.M.
4½" W.B.M.
2°00'
6" E.B.M.
5½" W.B.M.
3°08'
3°00'
3°15'
6"
60 M.P.H. PASS. 70 M.P.H. — FRT.

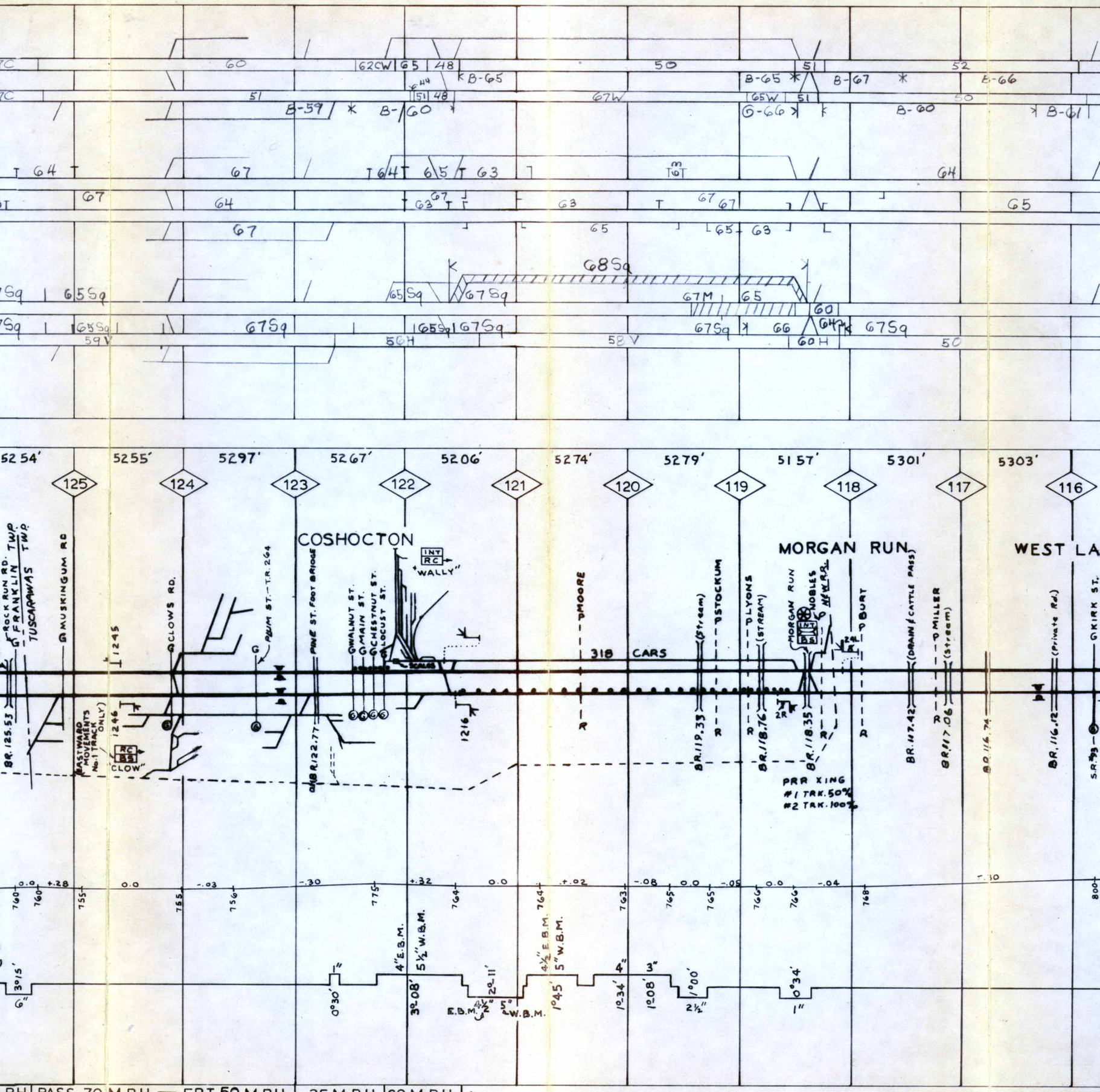
COSHOCTON
MORGAN RUN
WEST LA
5254'
5255'
5297'
5267'
5206'
5274'
5279'
5157'
5301'
5303'
125
124
123
122
121
120
119
118
117
116
ROCK RUN RD. TWP.
FRANKLIN TWP.
TUSCARAWAS TWP.
MUSKINGUM RD
CLOWS RD.
PLUM ST.—T.R. 264
PINE ST. FOOT BRIDGE
WALNUT ST.
MAIN ST.
CHESTNUT ST.
LOCUST ST.
"WALLY"
MOORE
318 CARS
(Stream)
STOCKUM
LYONS
(STREAM)
MORGAN RUN
NOBLES
BURT
(DRAIN / CATTLE PASS)
MILLER
(Stream)
(Private Rd.)
KIRK ST.
BR. 125.53
EASTWARD MOVEMENTS No. 1 TRACK ONLY
"CLOW"
BR. 122.77
BR. 119.33
BR. 118.76
BR. 118.35
BR. 117.42
BR. 117.06
BR. 116.74
BR. 116.12
S.R. 793
PRR XING
#1 TRK. 50%
#2 TRK. 100%
4" E.B.M.
5½" W.B.M.
4½" E.B.M.
5" W.B.M.
E.B.M.
W.B.M.
PASS. 70 M.P.H. — FRT. 50 M.P.H.
35 M.P.H.
60 M.P.H.
PASS.

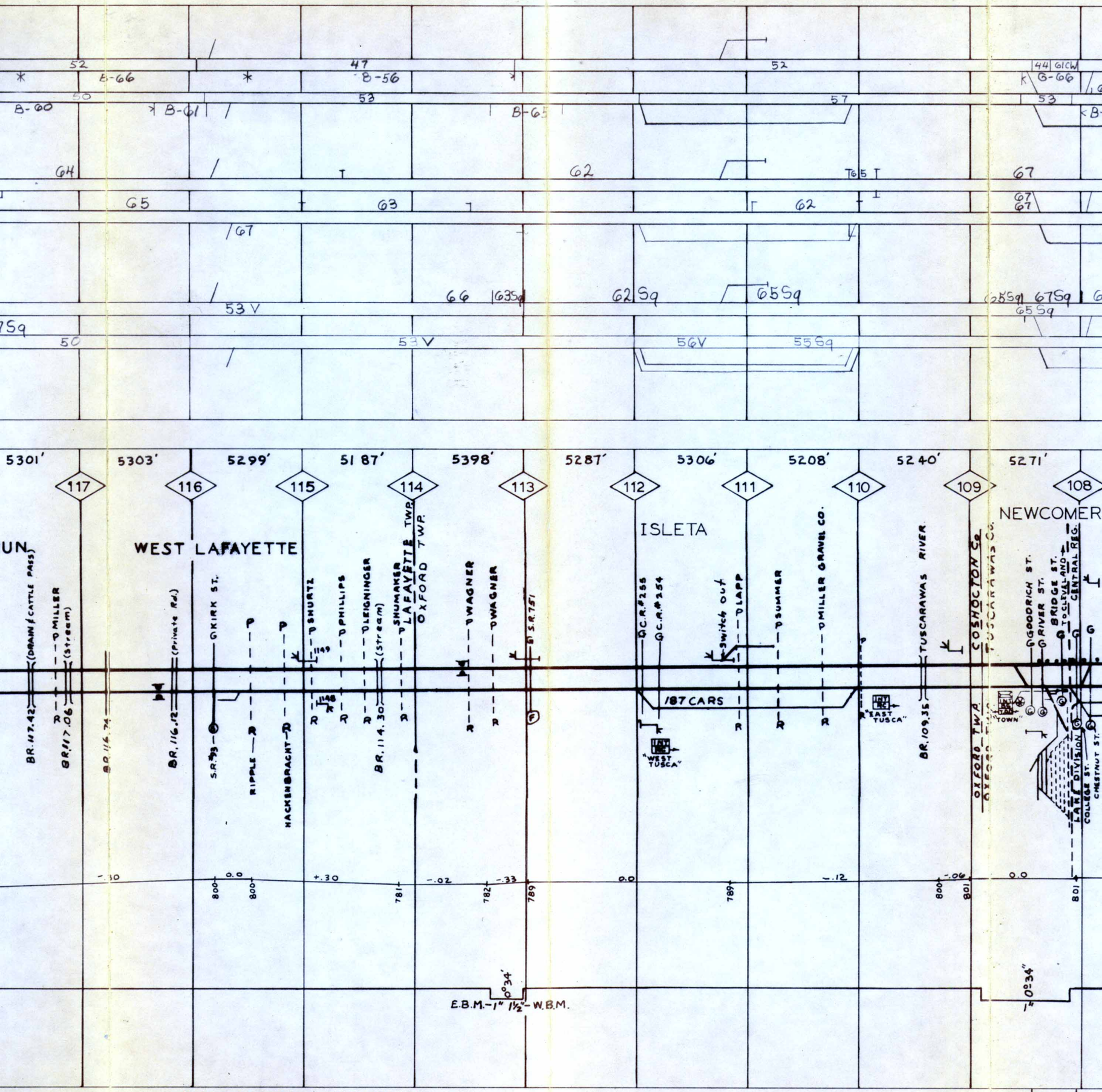
5301'
5303'
5299'
5187'
5398'
5287'
5306'
5208'
5240'
5271'
117
116
115
114
113
112
111
110
109
108
WEST LAFAYETTE
ISLETA
NEWCOMER
LAFAYETTE TWP.
OXFORD TWP.
COSHOCTON Co.
TUSCARAWAS Co.
TUSCARAWAS RIVER
(DRAIN & CATTLE PASS)
MILLER
(Stream)
(Private Rd.)
KIRK ST.
RIPPLE
HACKENBRACHT
SHUARTZ
PHILLIPS
LEIGHINGER
SHUMAKER
WAGNER
S.R. 751
C.R. #255
C.R. #254
Switch out
LAPP
SUMMER
MILLER GRAVEL CO.
GOODRICH ST.
RIVER ST.
BRIDGE ST.
To LEVEL AND CENTRAL REG.
BR. 117.42
BR. 117.06
BR. 116.74
BR. 116.12
S.R. 93
BR. 114.30
187 CARS
"WEST TUSCA"
"EAST TUSCA"
BR. 109.35
TOWN
LAKE DIVISION
COLLEGE ST.
CHESTNUT ST.
-.10
0.0
+.30
-.02
-.33
0.0
-.12
-.06
0.0
800
800
781
782
789
789
800
801
801
0°34'
E.B.M.-1" 1½"-W.B.M.
PASS. 70 M.P.H. — FRT. 50 M.P.H.
50 M.P.H.


5240'
5271'
5255'
5251'
5336'
5257'
5252'
5238'
5303'
5226'
109
108
107
106
105
104
103
102
101
100
NEWCOMERSTOWN
PORT WASHINGTON
TUSCARAWAS RIVER
COSHOCTON Co.
TUSCARAWAS Co.
OXFORD TWP.
GOODRICH ST.
RIVER ST.
BRIDGE ST.
TO CLEVELAND CENTRAL REG.
WEST ST.
NUDEN ST.
O.H. PILLING ST. (Stream)
SALEM
OXFORD
TWP. LINE
(Proposed F-77 Ramps A & C)
1053
(Stream)
CORDREY
MORRISON
BILL HILL
SCHWAB
KISSLER
RIEGLE
1025
GLASIER
HEILMAN
ST. CLAIRVILLE ST.
(Stream & Cattle Pass)
T.R. #208
U.S. #36
BR. 109.35
"TOWN"
LAKE DIVISION
COLLEGE ST.
CHESTNUT ST.
BR. 107.26
BR. 107.15
DAUGHERTY
C.R. #15 FRAMES XING
CH. BR. 105.30
1052
BR. 104.70
BEN WOLFE
1026
BR. 101.50
BARNEY RD.
SALEM
-.06
0.0
-.08
-.03
-.05
800
801
801
809
813
1'-0 3/4"
0'-5/8"
1 1/2"
1/2"
0'-1/8"
50 M.P.H.

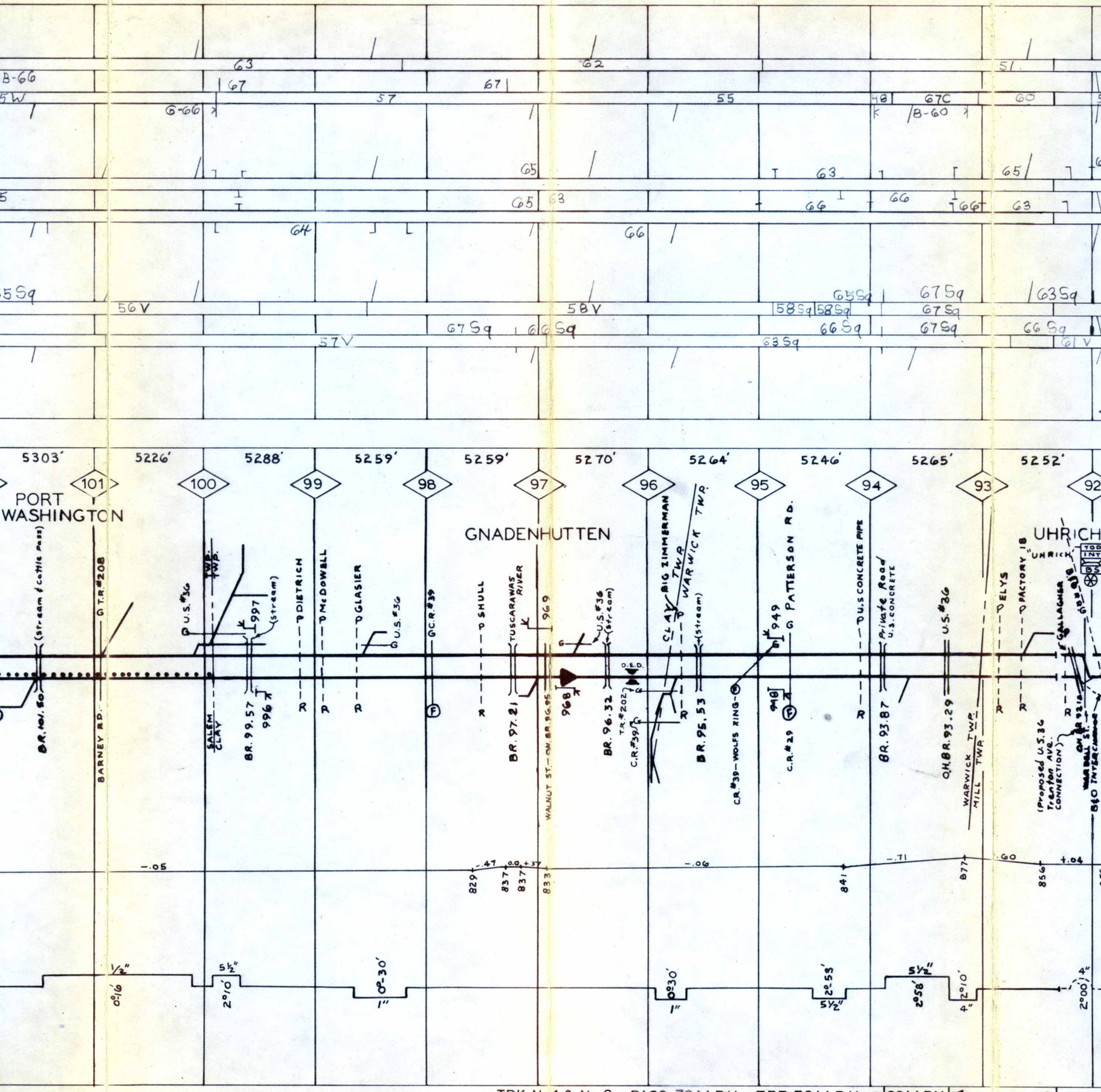

TRK. No. 1 & No. 2 — PASS. 70 M.P.H. - FRT. 50 M.P.H. — 60 M.P.H.

SOUTHERN REGION — COLUMBUS DIVISION

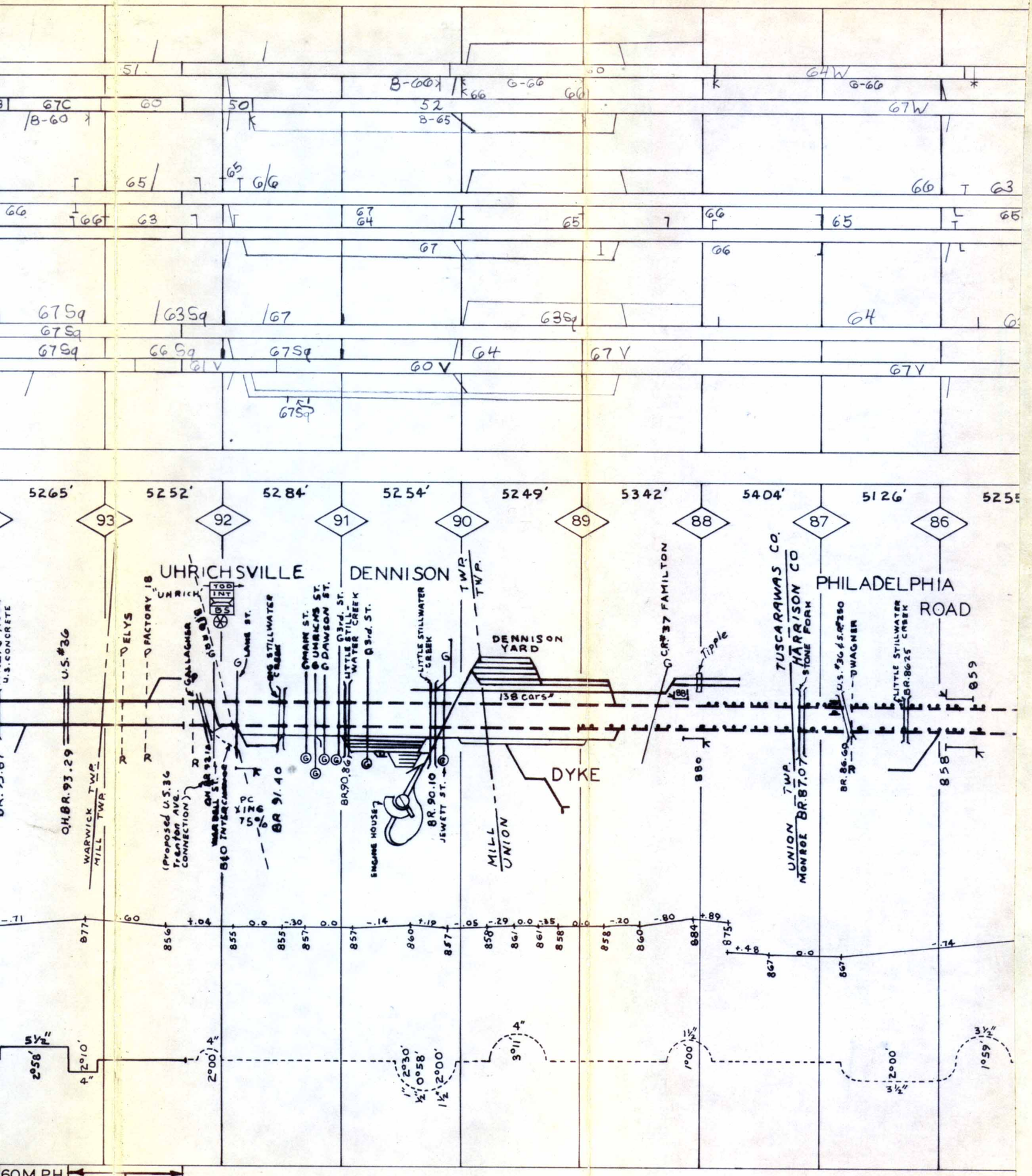
UHRICHSVILLE
DENNISON
PHILADELPHIA ROAD
DENNISON YARD
138 cars
DYKE
TUSCARAWAS CO.
HARRISON CO
MILL / UNION
WARWICK TWP.
MILL TWP.
UNION TWP.
MONROE BR. 87.07
Q.H. BR. 93.29
U.S. #36
U.S. CONCRETE
ELYS
FACTORY 18
GALLAGHER
LANE ST.
BIG STILLWATER CREEK
OMAIN ST.
UHRICHS ST.
DAWSON ST.
LITTLE STILLWATER CREEK
3rd. ST.
LITTLE STILLWATER CREEK
LITTLE STILLWATER CREEK
C.R. #37 FAMILTON
Tipple
STONE FORK
DWAGNER
U.S. #36 & S.R. #250
BR. 86.25
(Proposed U.S. 36 Trenton Ave. CONNECTION)
BR 91.40
BR. 90.10
JEWETT ST.
ENGINE HOUSE
BR. 90.86
BR. 86.60
5265'
5252'
5284'
5254'
5249'
5342'
5404'
5126'
93
92
91
90
89
88
87
86
877
856
855
855
857
857
860
857
858
861
861
858
858
860
884
875
867
867
880
858
859
60 M.P.H.
US DIVISION
CENTRAL REGION — PITTSBURGH DIVISION