

THURSTON
SECONDARY
TRACK

THURSTON
SECONDARY →
TRACK

BERWICK
TO
THURSTON

(The direction from Berwick
to Thurston is southward)

B-52

B-51

B-50

28

51-V

50-V

42

43

51

50

49

87

EDISON

88

MT. GILEAD

89

90

4595+50 = 87.0
BEGINNING OF TRACK
BOUNDARY ST.
(COUNTY DITCH) - BR. 87.06
PC MAIN LINE
- SHELBY

S.R. #95
HIGH ST.
MARION RD.

(CO. ROAD)
WHETSTONE CREEK
BR. 89.13

U.S. ROUTE 42

QUAKERDOM - CARDINGTON RD.

+4.50

+4.45

+1.00

+3.55

+7.10

+4.20

+1.50

+1.95

+1.50

+1.00

+50

+1.00

+1.40

+1.00

1°-40'

3°-00' 0"

1°-00' 1 1/2"

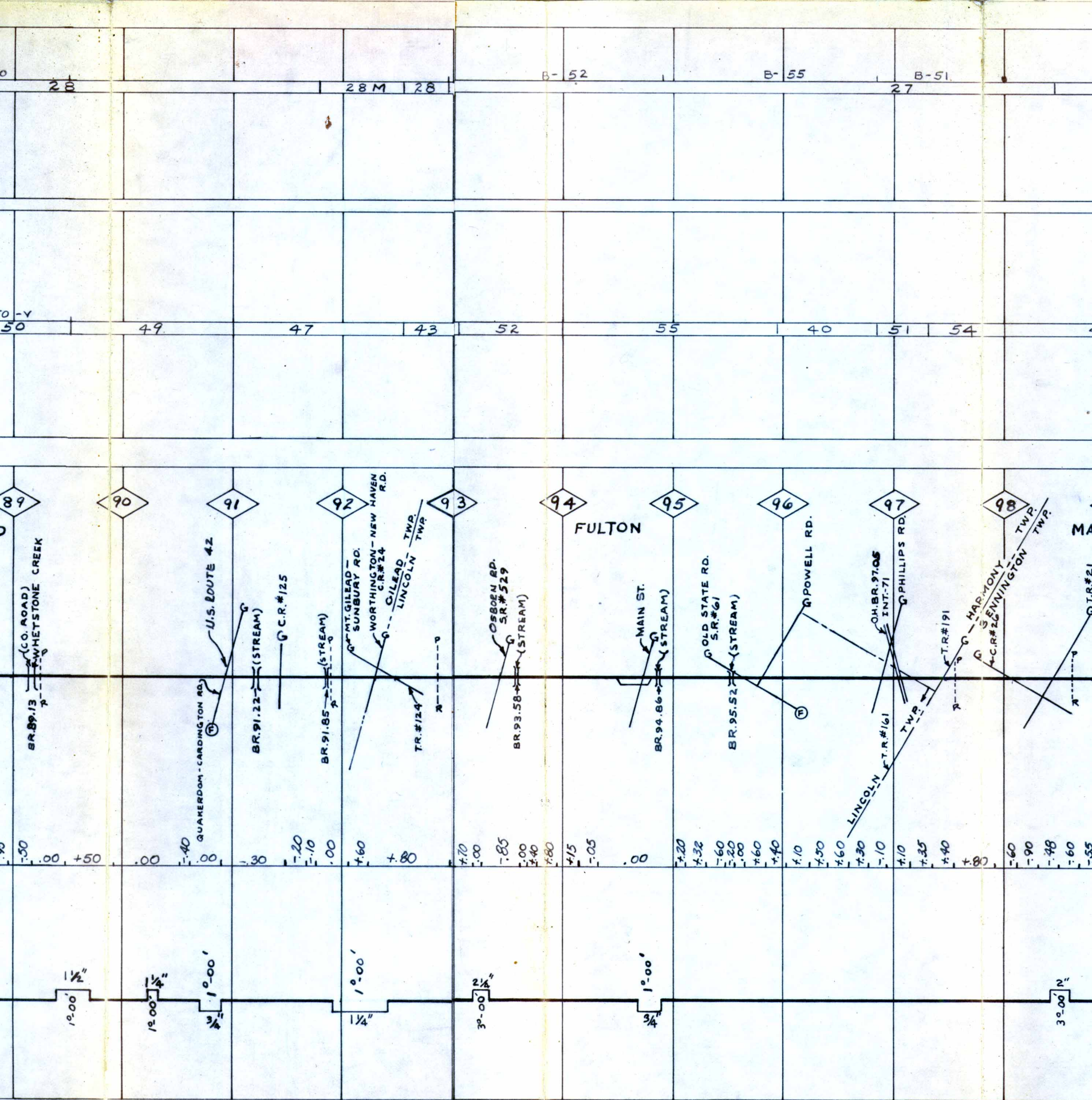
1°-00' 1 1/4"

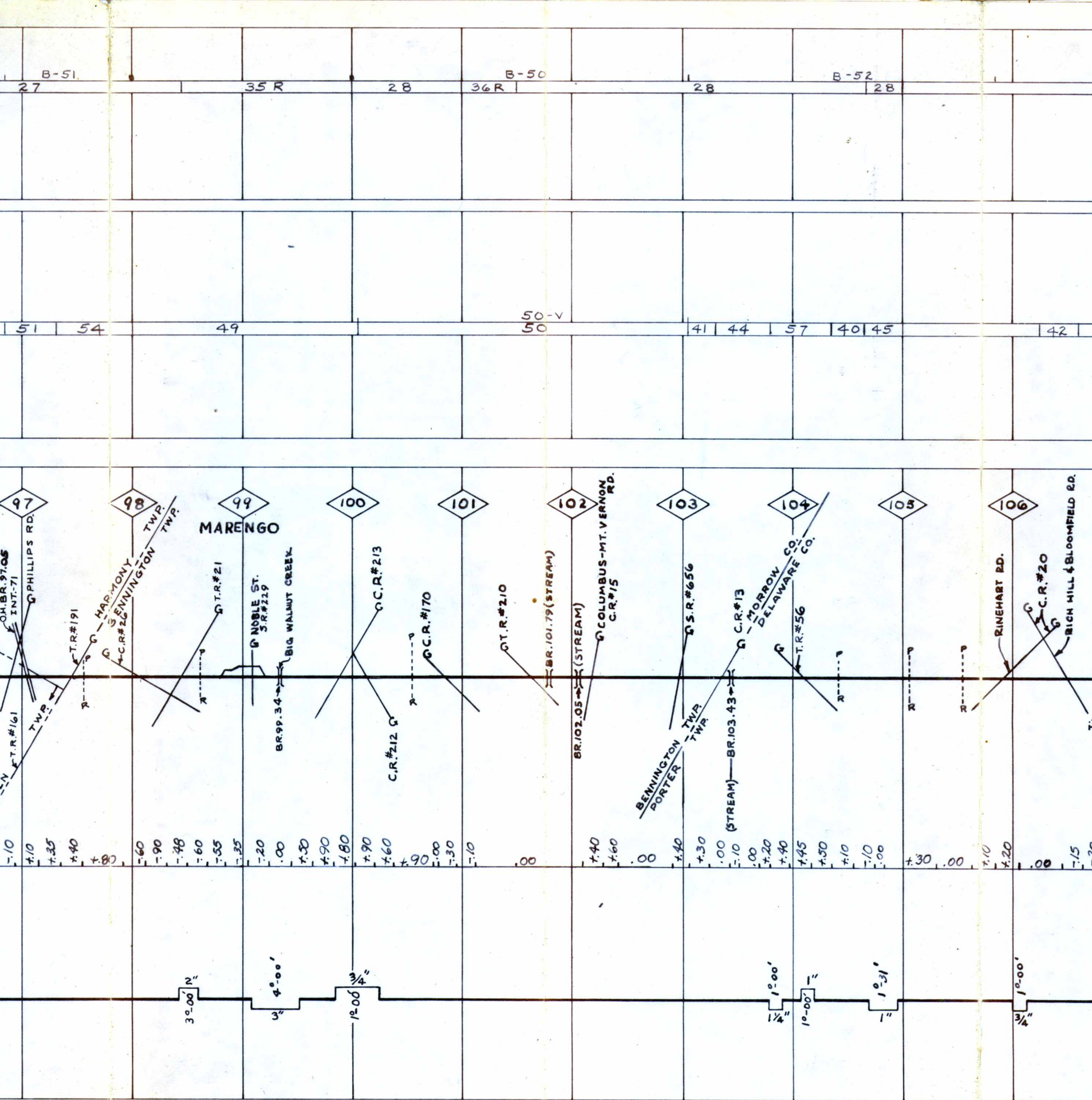
1°-00' 3/4"

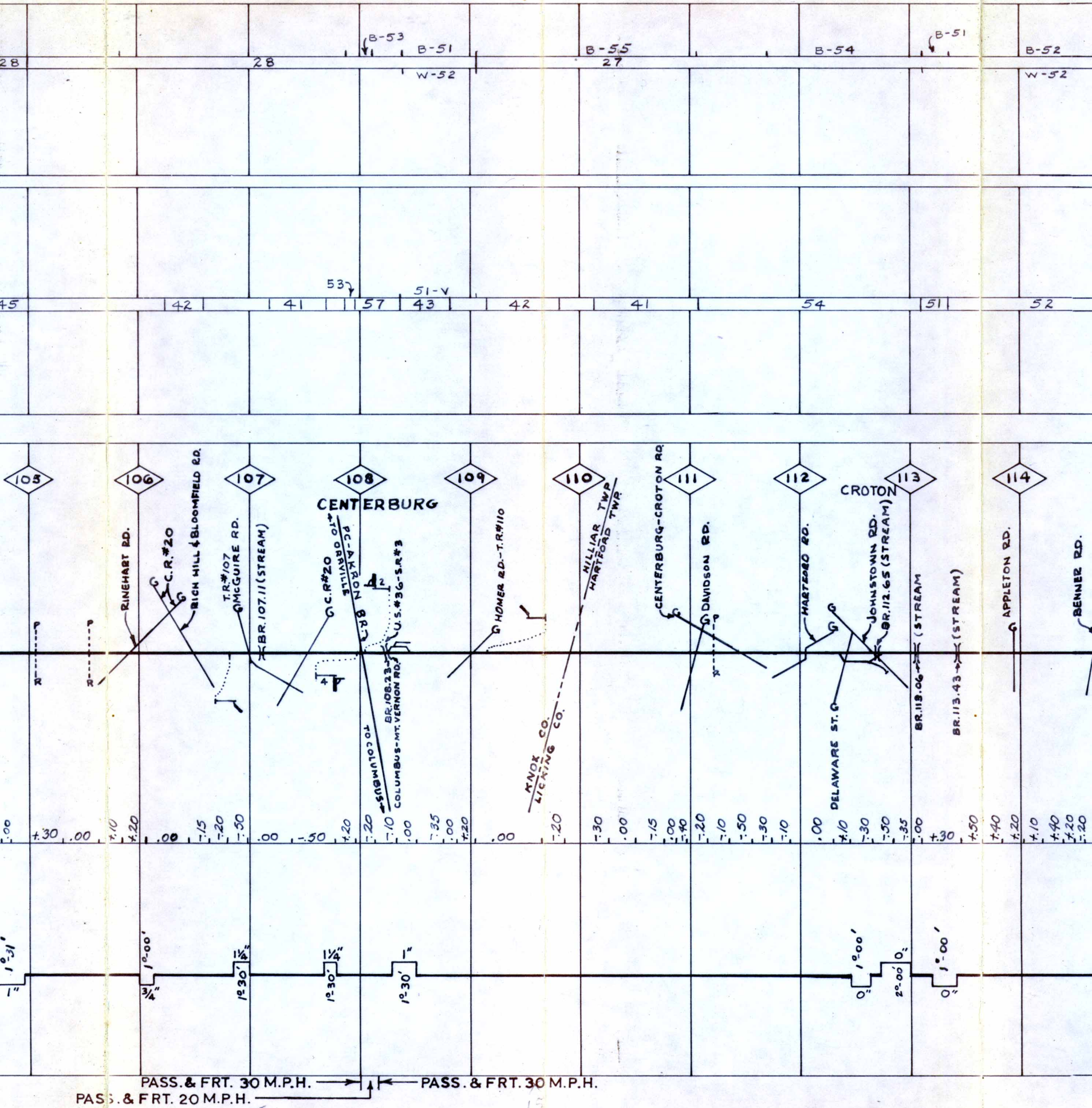
15 MPH

GALION, OHIO

SUE DIVISION No.

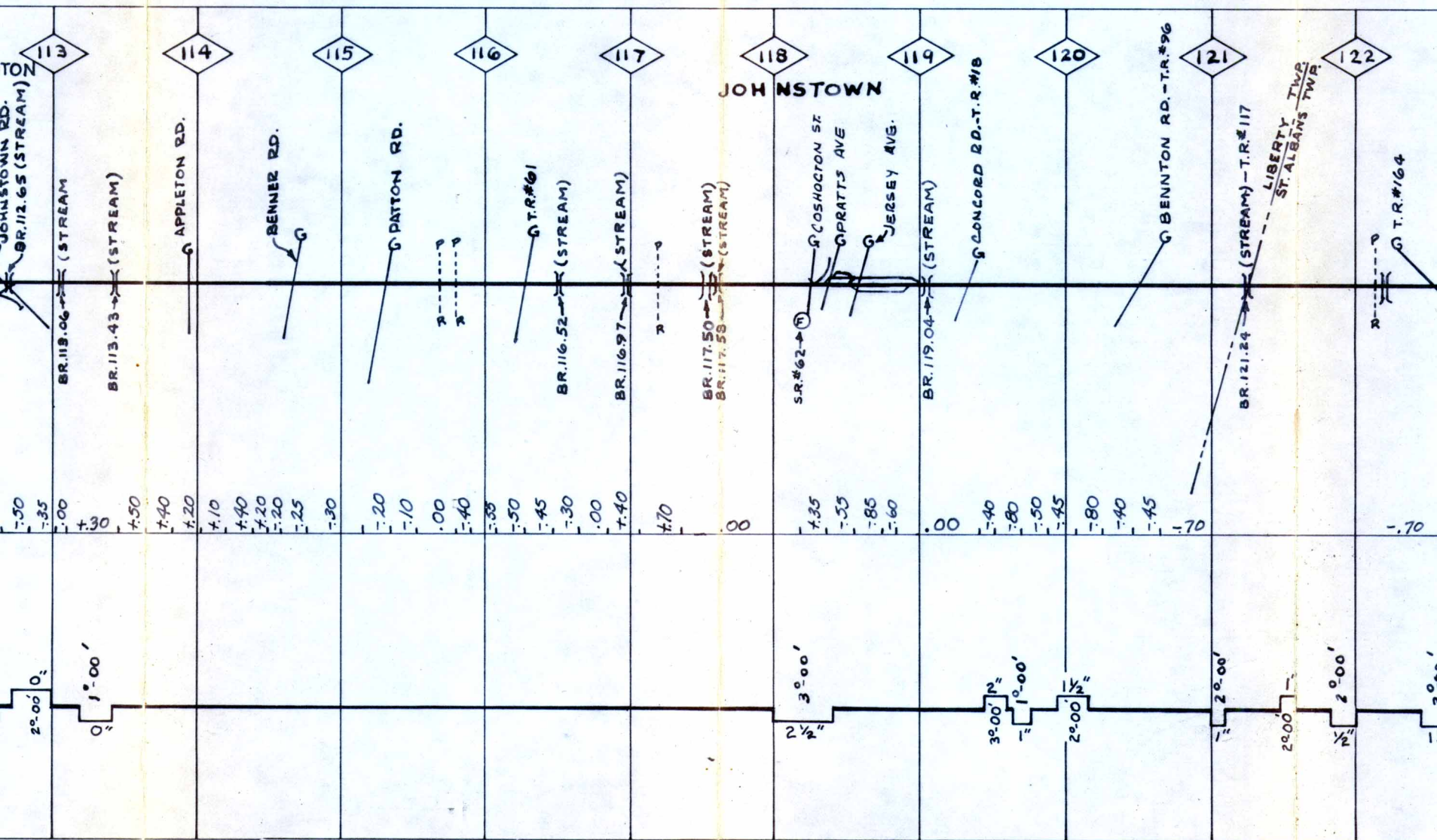


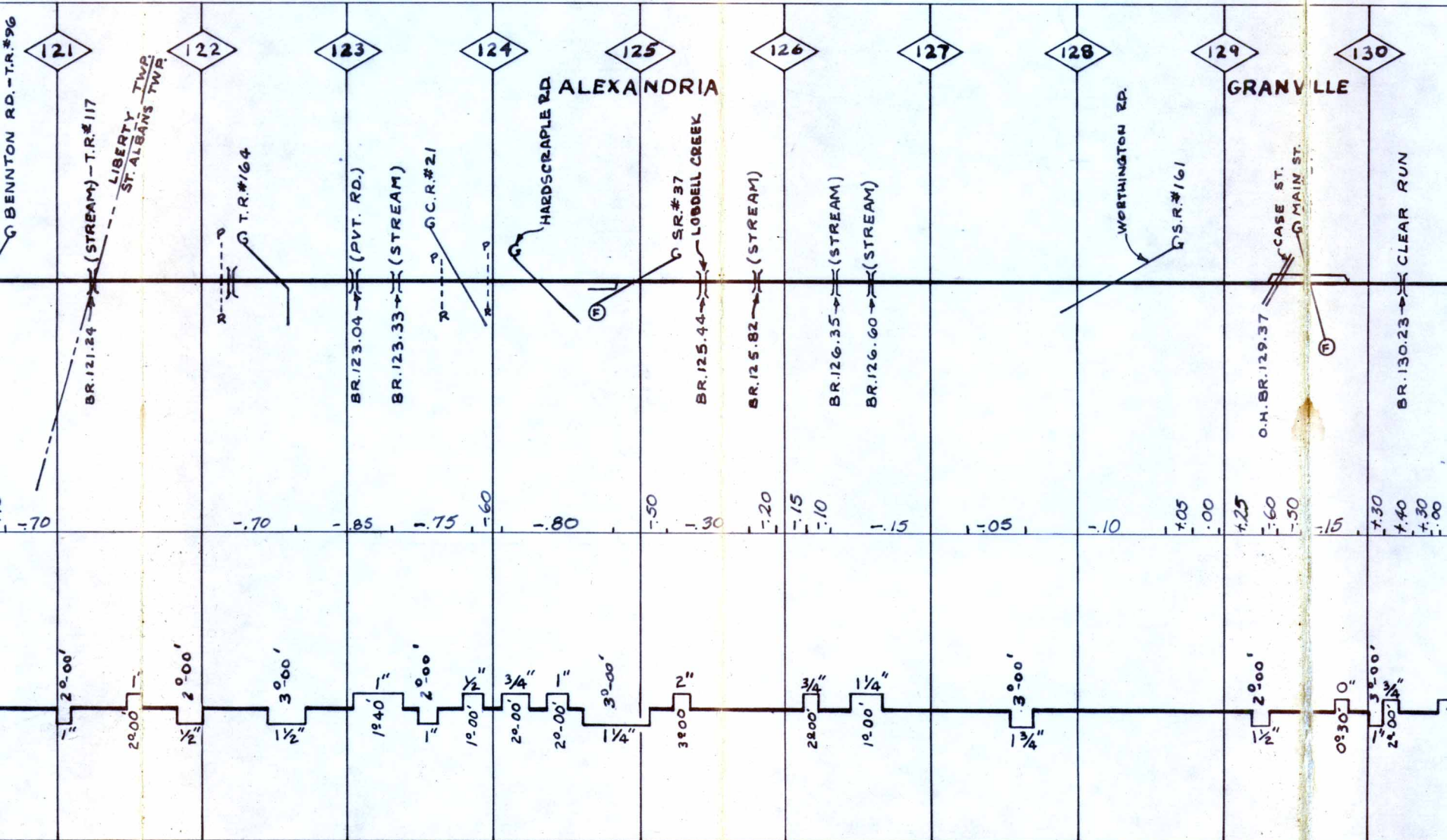


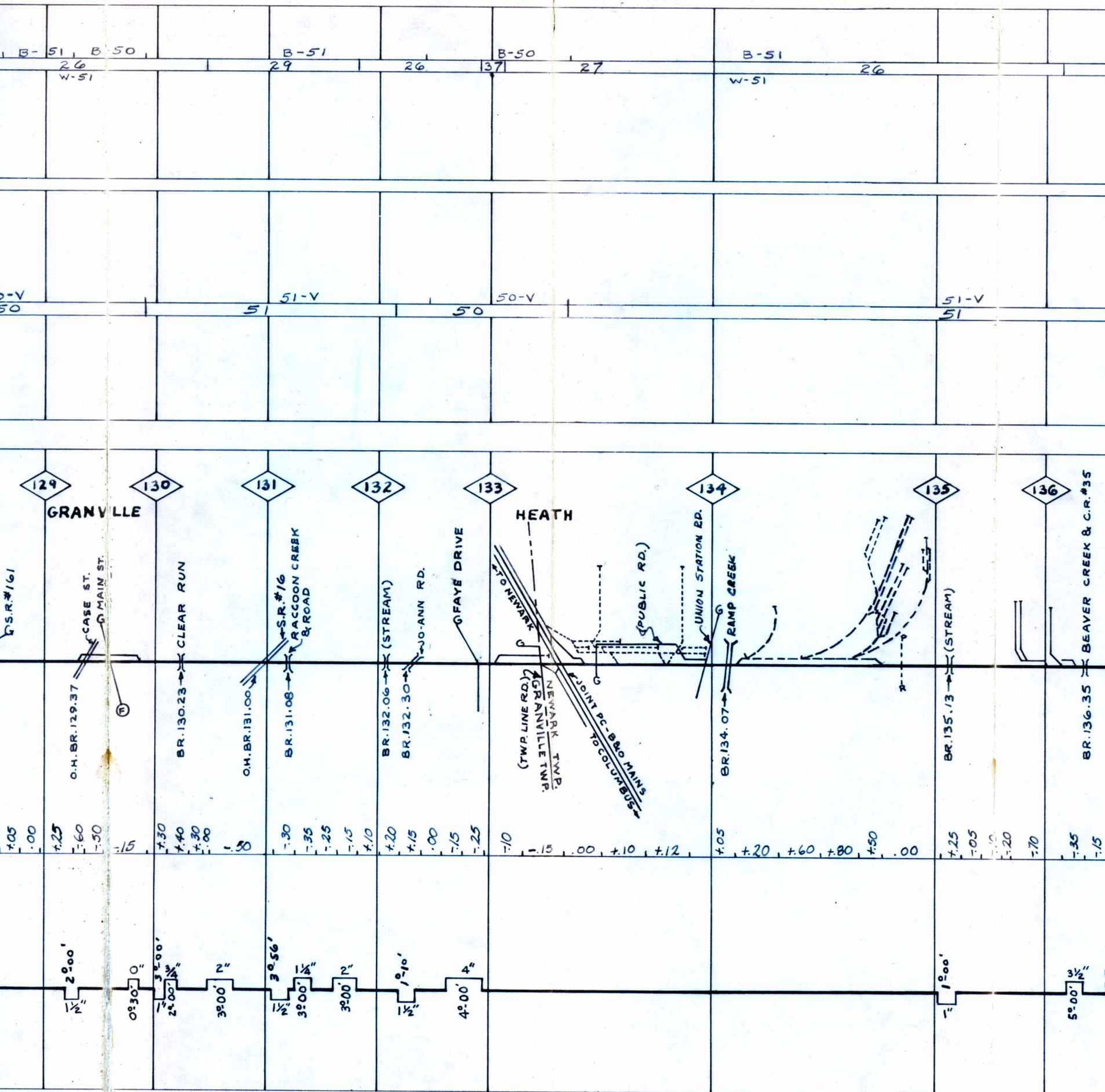


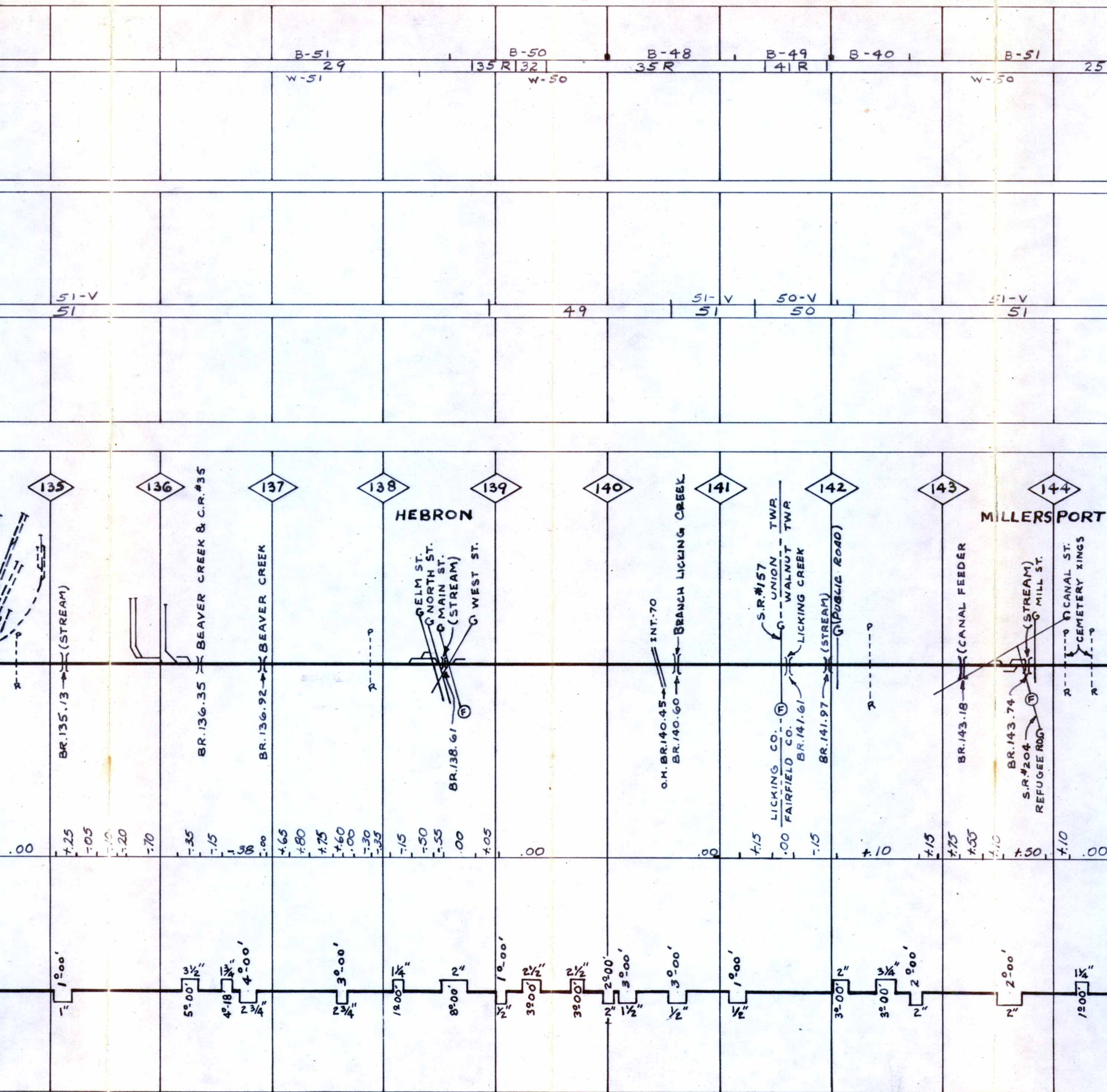
PASS. & FRT. 30 M.P.H. → | ← PASS. & FRT. 30 M.P.H.
PASS. & FRT. 20 M.P.H. _____ ↑

15









	B-51		B-46		B-49	
	25		26		29	
W-50		W-37				
51-V		47		43		
51						

