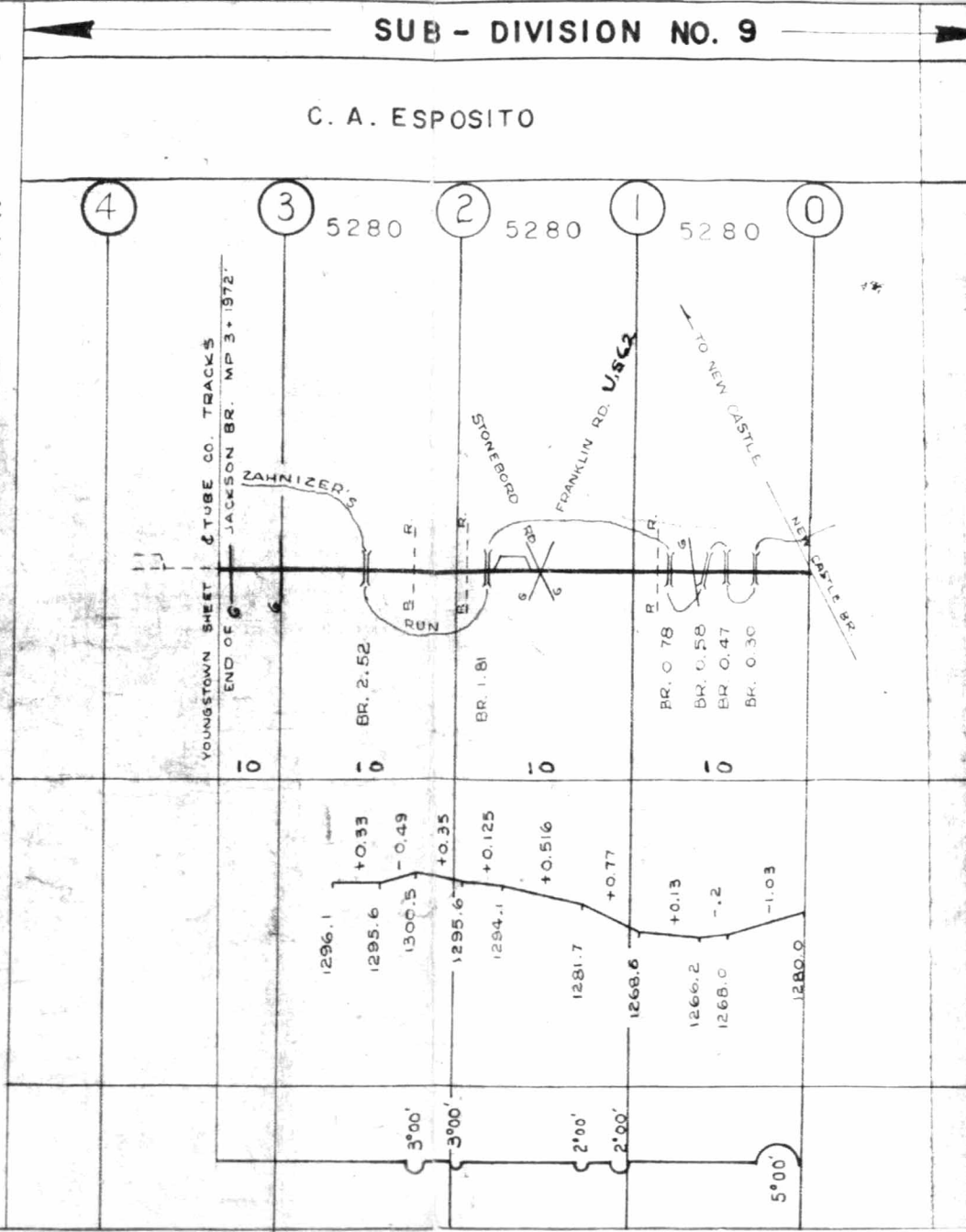
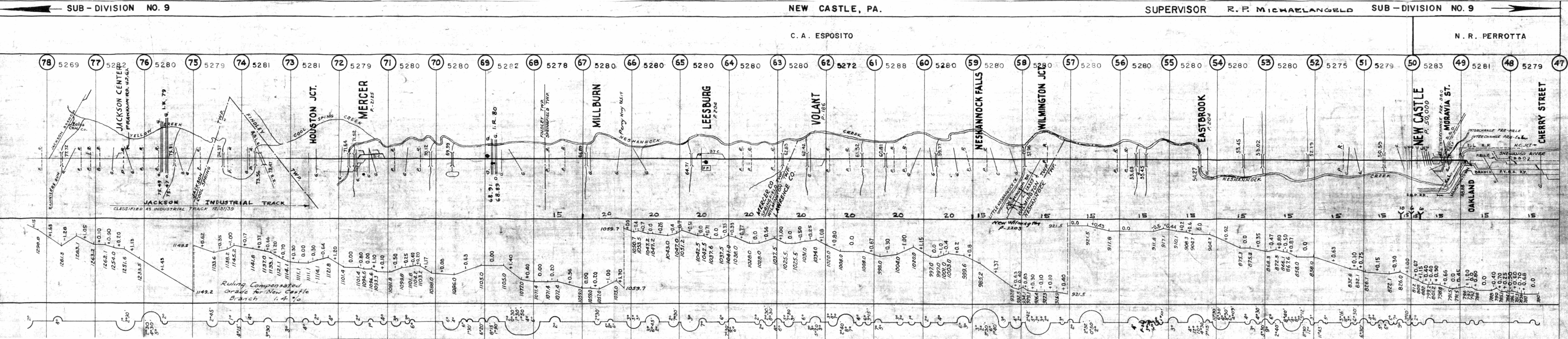


















JACKSON INDUSTRIAL TRK.



NEW CASTLE BRANCH



-LEGEND-

PASS. STA. BRICK	RD	FRAME	EP	SHELTER	SP
FRT. "	"	EE	"	EF	"
INTERLOCKING TOWER					
BLOCK STATION					
TOOL HOUSE					
TELEPHONE BOOTH OR BOX					
PUBLIC ROAD XING (GRADE)					
PRIVATE " " " "					
TUNNEL					
OVERHEAD BRIDGE					
GIRDER "					
SLAB					
ARCH "					
SIGNAL "					
SIGNAL MAST					
GRADE SIGNAL					
WATER PLUG (DIESEL)					
DRASSING EQUIPMENT DETECTOR					
BLOCK LIMIT STATION					
POPULATION					P.
STATE, CO. & TWP. LINES					
SPRING SWITCH					\$
155 LB. RAIL		RED			
152 " "		PURPLE			
140 " "		BLACK			
133 " "		BROWN			
131 " "		GREEN			
130 " "		WHITE			
127 " "		BROWN			
125 " "		YELLOW			
112 " "		GREEN			
100 " "		YELLOW			
85 " "		RED			

CONTINUOUS WELDED RAIL

No. 9624

TRACK CHART

÷ ————— ÷

PENN CENTRAL
CENTRAL REGION

—————

**VALLEY
DIVISION**

**HOUSTON SECONDARY
TRACK**

—————

JACKSON INDUSTRIAL TRACK

SCALE: 1 INCH = 1 MILE
OFFICE OF DIV. ENG'R
CLEVELAND, O.

CORRECT TO **JAN 1, 1966**