TRACK CHART

PENNSYLVANIA RAILROAD

PITTSBURGH DIVISION

CENTRAL REGION

BRANCHES

CHARTIERS
W. & W. R.R.
B & M
WESTLAND

OHIO CONNECTING
BURGETTS
HICKORY
LANGELOTH

SCALE: 1 INCH = 1 MILE

OFFICE OF DIVISION ENG'R.
PITTSBURGH, PA.

CORRECT TO JAN. 1, 1966

INDEX

BRANCHES

③ BRIDGEVILLE & McDONALD
⑥ BURGETTS
① CHARTIERS
⑦ HICKORY
⑧ LANGELOTH
⑤ OHIO CONNECTING

④ WESTLAND

② W. & W. RAILROAD

YARD LIMIT

-LEGEN

PASS. STA. BRICK BF FRAME
FRT. " " BF "
INTERLOCKING TOWER
BLOCK STATION
TOOL HOUSE
TELEPHONE BOOTH OR BOX
ASH PIT
PUBLIC ROAD XING (GRADE)
PRIVATE " " "
TUNNEL
OVERHEAD BRIDGE
GIRDER "
SLAB "
ARCH "
SIGNAL "
POSITION LIGHT SIGNAL
GRADE SIGNAL
WATER STATION
" TANK
" PLUG
DRAGGING EQUIPMENT DETECT
BLOCK LIMIT STATION
POPULATION
STATE, CO., & TWP. LINES
REMOTE CONTROL SWITCHES
SPRING SWITCHES
CONTINUOUS WELDED RAIL

155 LB. RAIL	RED
152 " "	PURPLE
140 " "	BLACK
133 " "	BROWN
131 " "	GREEN
130 " "	WHITE
127 " "	BROWN
125 " "	YELLOW
112 " "	GREEN
100 " "	YELLOW
85 " "	RED
LESS THAN 85 LB.	BLACK

HOT BOX DETECTORS
RAIL LUBRICATOR
WHEEL CHECKER
DRAGGING EQUIP. DET.

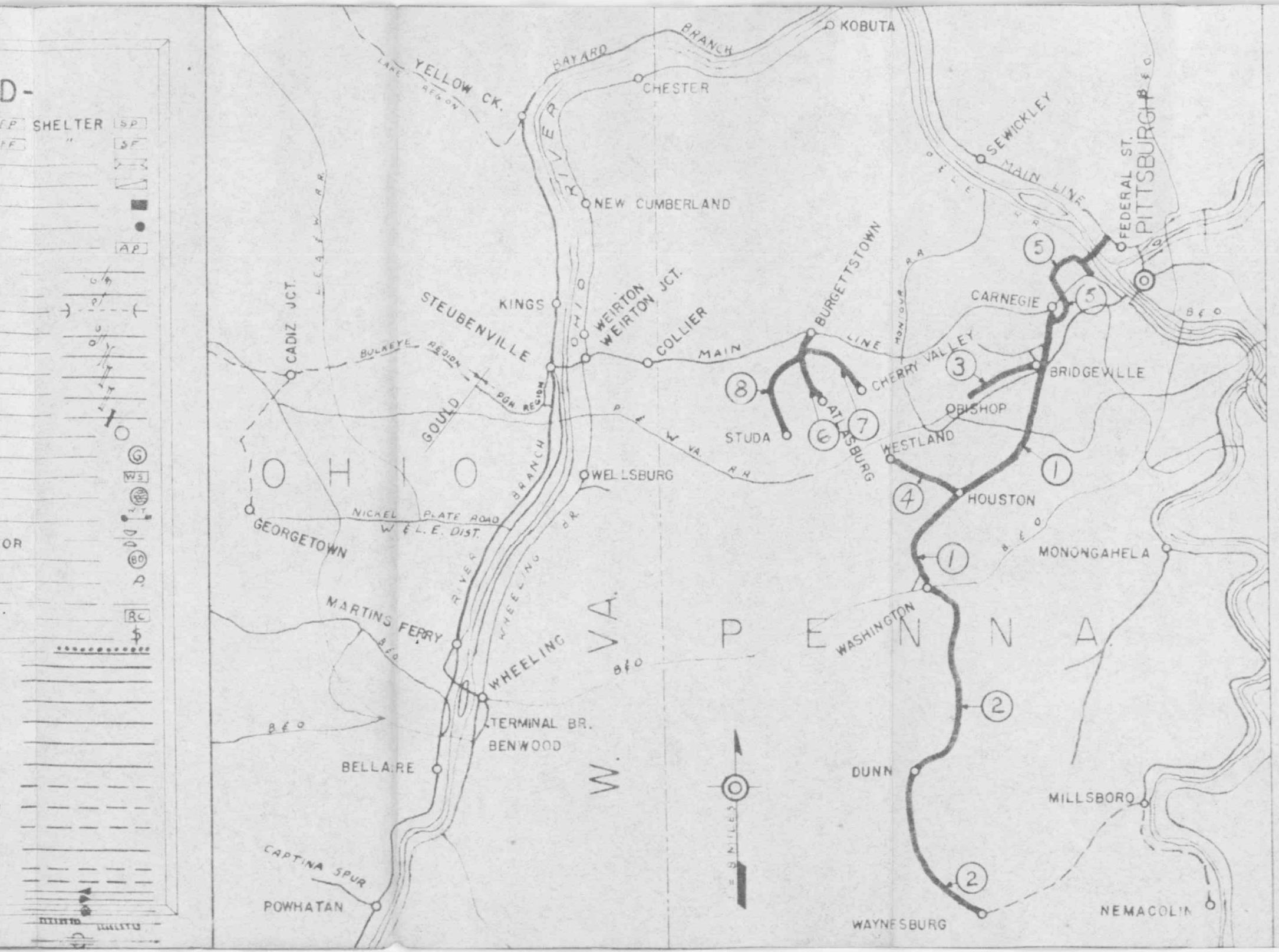
D-
SHELTER
SP
SF
AP
G
WS
BD
RC
$
OR
KOBUTA
BAYARD BRANCH
CHESTER
YELLOW CK.
LAKE REGION
SEWICKLEY
MAIN LINE
FEDERAL ST.
PITTSBURGH
B & O
NEW CUMBERLAND
OHIO RIVER
P & L E R R
MONOUR R.R.
BURGETTSTOWN
CARNEGIE
KINGS
STEUBENVILLE
WEIRTON
WEIRTON JCT.
COLLIER
MAIN LINE
CHERRY VALLEY
BRIDGEVILLE
CADIZ JCT.
L. E. & W. R.R.
BUCKEYE REGION
PGH REGION
GOULD
STUDA
ATLASBURG
BISHOP
WESTLAND
P. & W. VA. R R
OHIO
WELLSBURG
HOUSTON
GEORGETOWN
NICKEL PLATE ROAD
W. & L. E. DIST.
BRANCH
WHEELING BR.
B & O
MONONGAHELA
MARTINS FERRY
RIVER
WHEELING
W. VA.
PENNA
WASHINGTON
B & O
TERMINAL BR.
BENWOOD
BELLAIRE
DUNN
MILLSBORO
8 MILES
CAPTINA SPUR
POWHATAN
WAYNESBURG
NEMACOLIN
①
②
③
④
⑤
⑥
⑦
⑧

8

LANGELOTH BRANCH

SUB-DIVISION Nº 10 SUPERVISOR E.P. SIRAVO

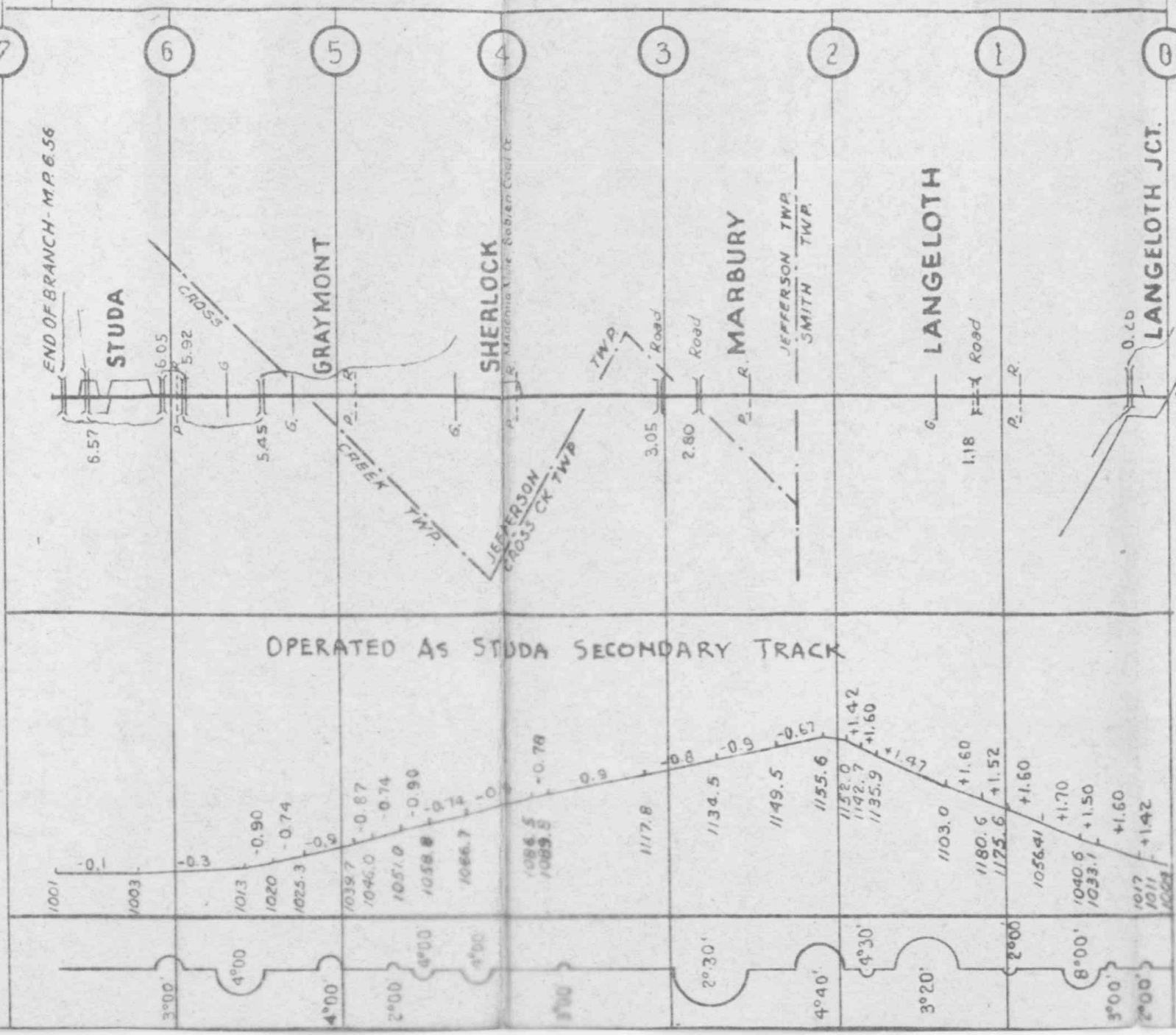

Included in Main Line
7
6
5
4
3
2
1
0
END OF BRANCH - M.P. 6.56
STUDA
6.57
6.05
5.92
CROSS
CREEK TWP.
5.45
GRAYMONT
SHERLOCK
R. Madonna Coke Sobien Coal Co.
JEFFERSON
CROSS CK TWP.
TWP.
Road
3.05
Road
2.80
MARBURY
JEFFERSON TWP.
SMITH TWP.
LANGELOTH
Road
1.18
0.20
LANGELOTH JCT.
BURGETTS BR.
OPERATED AS STUDA SECONDARY TRACK
-0.1
-0.3
-0.90
-0.74
-0.9
-0.87
-0.74
-0.90
-0.74
-0.78
-0.9
-0.8
-0.9
-0.67
+1.42
+1.60
+1.47
+1.60
+1.52
+1.60
+1.70
+1.50
+1.60
+1.42
1001
1003
1013
1020
1025.3
1039.7
1046.0
1051.0
1058.8
1066.7
1084.5
1089.8
1117.8
1134.5
1149.5
1155.6
1152.0
1142.7
1135.9
1103.0
1180.6
1175.6
1056.41
1040.6
1033.1
1017
1011
1004
3°00'
4°00'
4°00'
2°00'
4°00'
4°00'
3°00'
2°30'
4°40'
4°30'
3°20'
2°00'
8°00'
3°00'
2°00'

ASST. T. G. BAER PITTSBURGH, PA. SUB-DIVISION

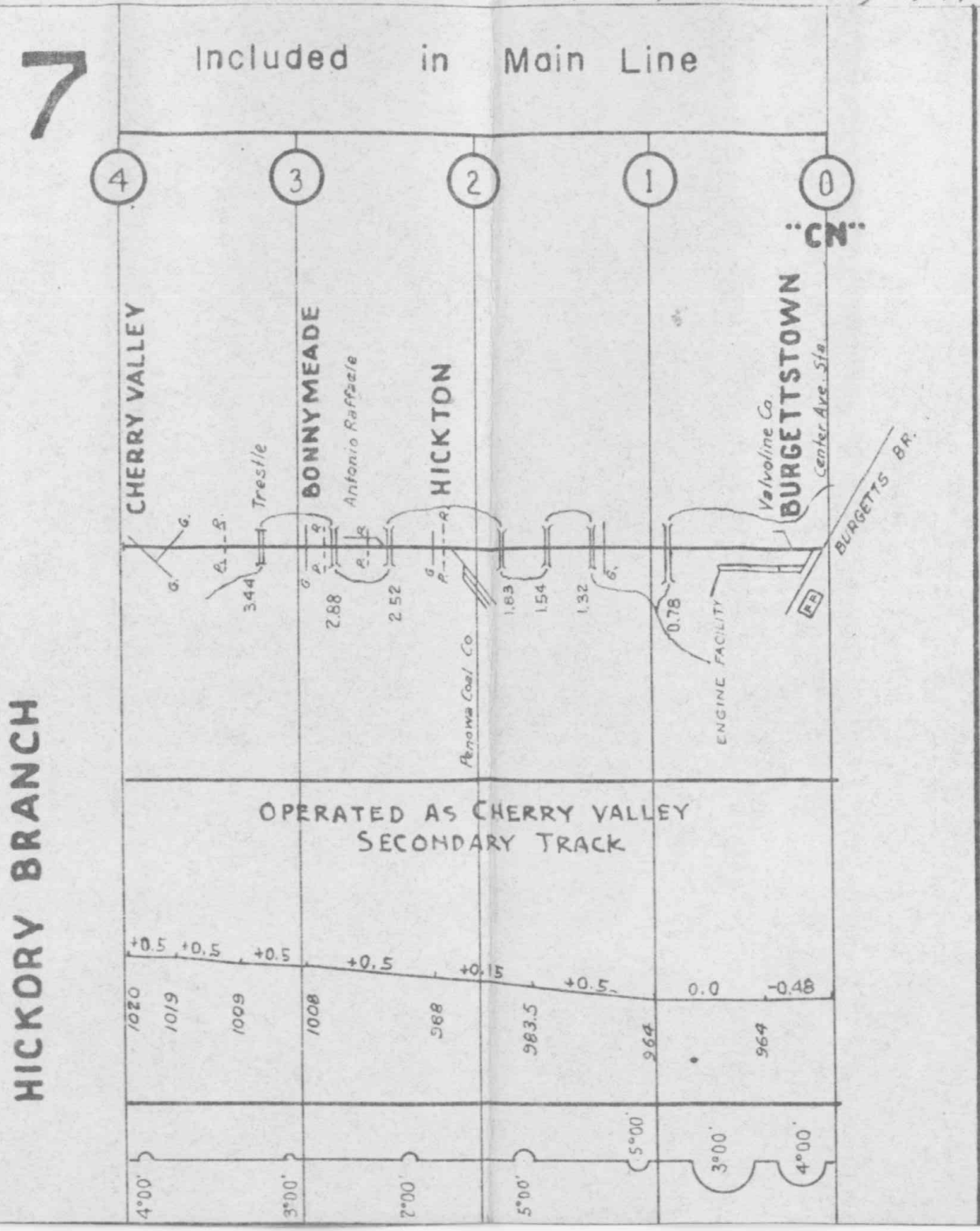
7
Included in Main Line
4
3
2
1
0
"CN"
CHERRY VALLEY
BONNYMEADE
Antonio Raffaele
HICKTON
Valvoline Co.
BURGETTSTOWN
Center Ave. Sta.
BURGETTS BR.
Tresle
Penowa Coal Co.
ENGINE FACILITY
3.44
2.88
2.52
1.83
1.54
1.32
0.78
HICKORY BRANCH
OPERATED AS CHERRY VALLEY SECONDARY TRACK
+0.5
+0.5
+0.5
+0.5
+0.15
+0.5
0.0
-0.48
1020
1019
1009
1008
988
983.5
964
964
4°00'
3°00'
2°00'
5°00'
5°00'
3°00'
4°00'

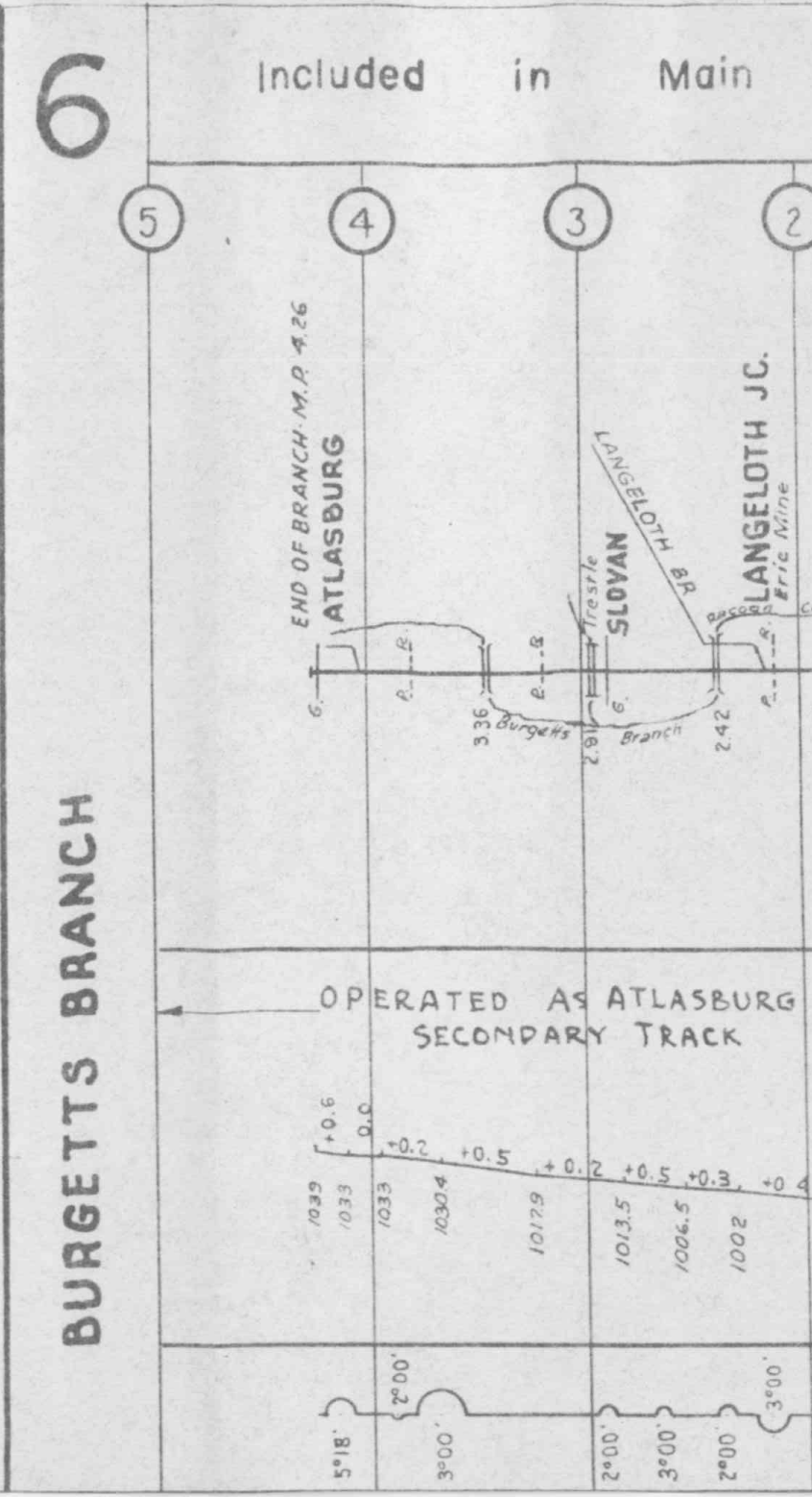
6
Included in Main
5
4
3
2
END OF BRANCH M.P. 4.26
ATLASBURG
Tresle
SLOVAN
LANGELOTH BR.
LANGELOTH JC.
Eric Mine
3.36
Burgetts Branch
2.91
2.42
BURGETTS BRANCH
OPERATED AS ATLASBURG SECONDARY TRACK
+0.6
0.0
+0.2
+0.5
+0.2
+0.5
+0.3
+0.4
1039
1033
1033
1030.4
1012.9
1013.5
1006.5
1002
5°18'
2°00'
3°00'
2°00'
3°00'
2°00'
3°00'

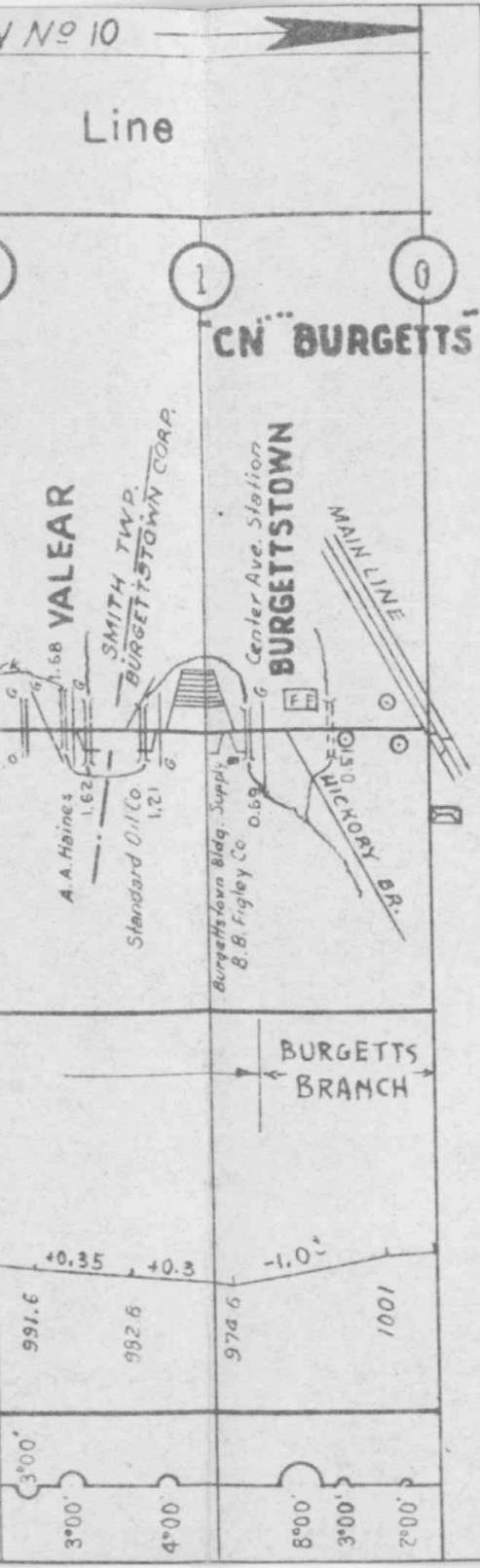
N№ 10
Line
1
0
"CN" BURGETTS
VALEAR
SMITH TWP.
BURGETTSTOWN CORP.
Center Ave. Station
BURGETTSTOWN
MAIN LINE
1.68
1.62
1.21
0.69
0.15
A. A. Haines
Standard Oil Co.
Burgettstown Bldg. Supply
B. B. Figley Co.
HICKORY BR.
BURGETTS BRANCH
+0.35
+0.3
-1.0
991.6
982.6
974.6
1001
3°00'
4°00'
8°00'
2°00'

5

OHIO CONNECTING

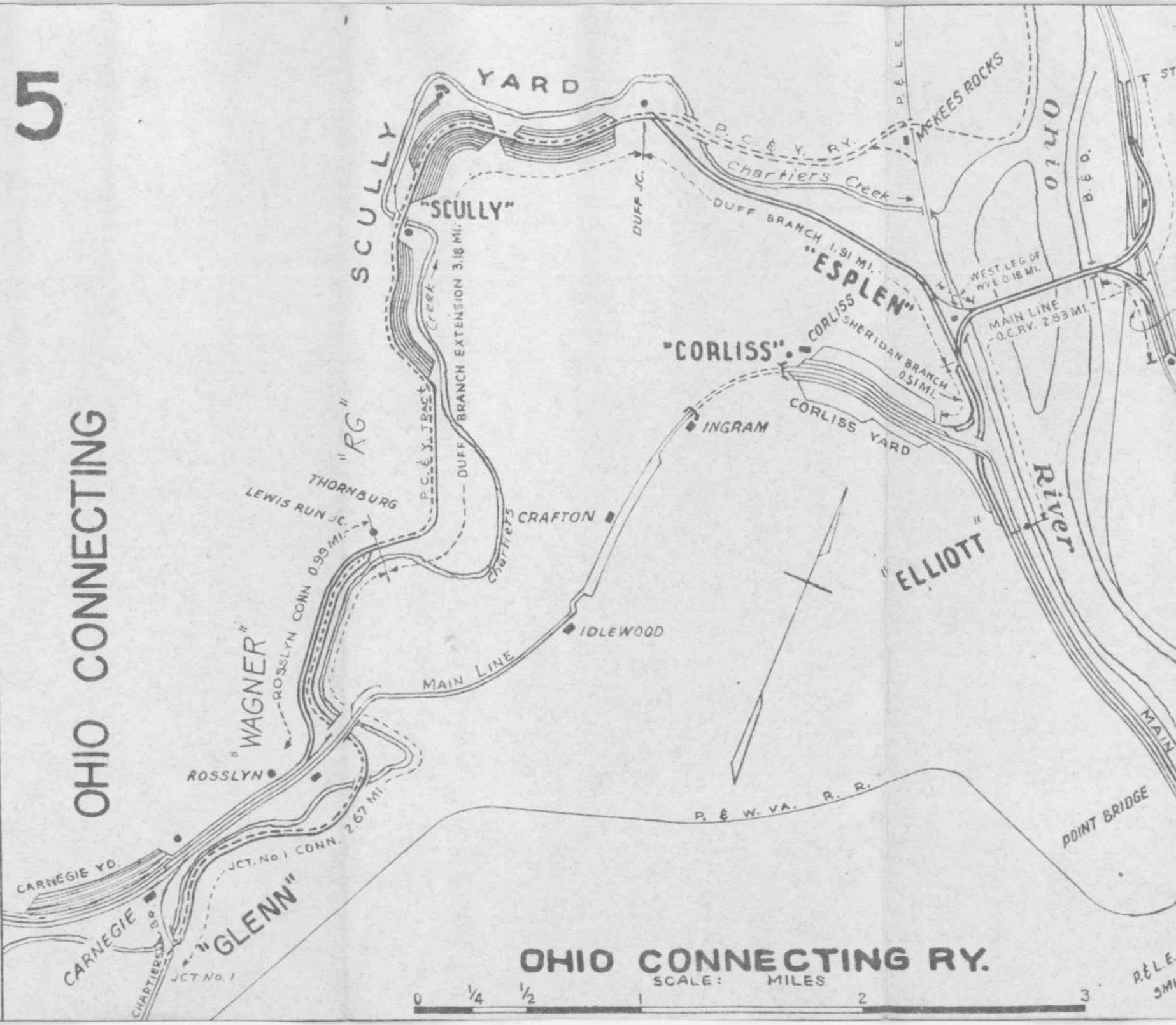
YARD
SCULLY
"SCULLY"
P. C. & Y. RY.
Chartiers Creek
DUFF JC.
McKEES ROCKS
P. & L. E.
Ohio
B. & O.
DUFF BRANCH 1.91 MI.
"ESPLEN"
WEST LEG OF WYE 0.18 MI.
MAIN LINE O.C.RY. 2.83 MI.
"CORLISS"
CORLISS
SHERIDAN BRANCH 0.51 MI.
CORLISS YARD
INGRAM
DUFF BRANCH EXTENSION 3.18 MI.
P. C. & Y. TRACK
Chartiers Creek
"RG"
THORNBURG
LEWIS RUN JC.
ROSSLYN CONN 0.99 MI.
CRAFTON
River
"ELLIOTT"
IDLEWOOD
MAIN LINE
"WAGNER"
ROSSLYN
P. & W. VA. R. R.
POINT BRIDGE
MAIN
CARNEGIE YD.
JCT. No. 1 CONN. 2.67 MI.
CARNEGIE
CHARTIERS BR.
"GLENN"
JCT. No. 1
P. & L. E.
ST

OHIO CONNECTING RY.

SCALE: MILES
0 ¼ ½ 1 2 3

P.C.&Y. Ry. Maintenance

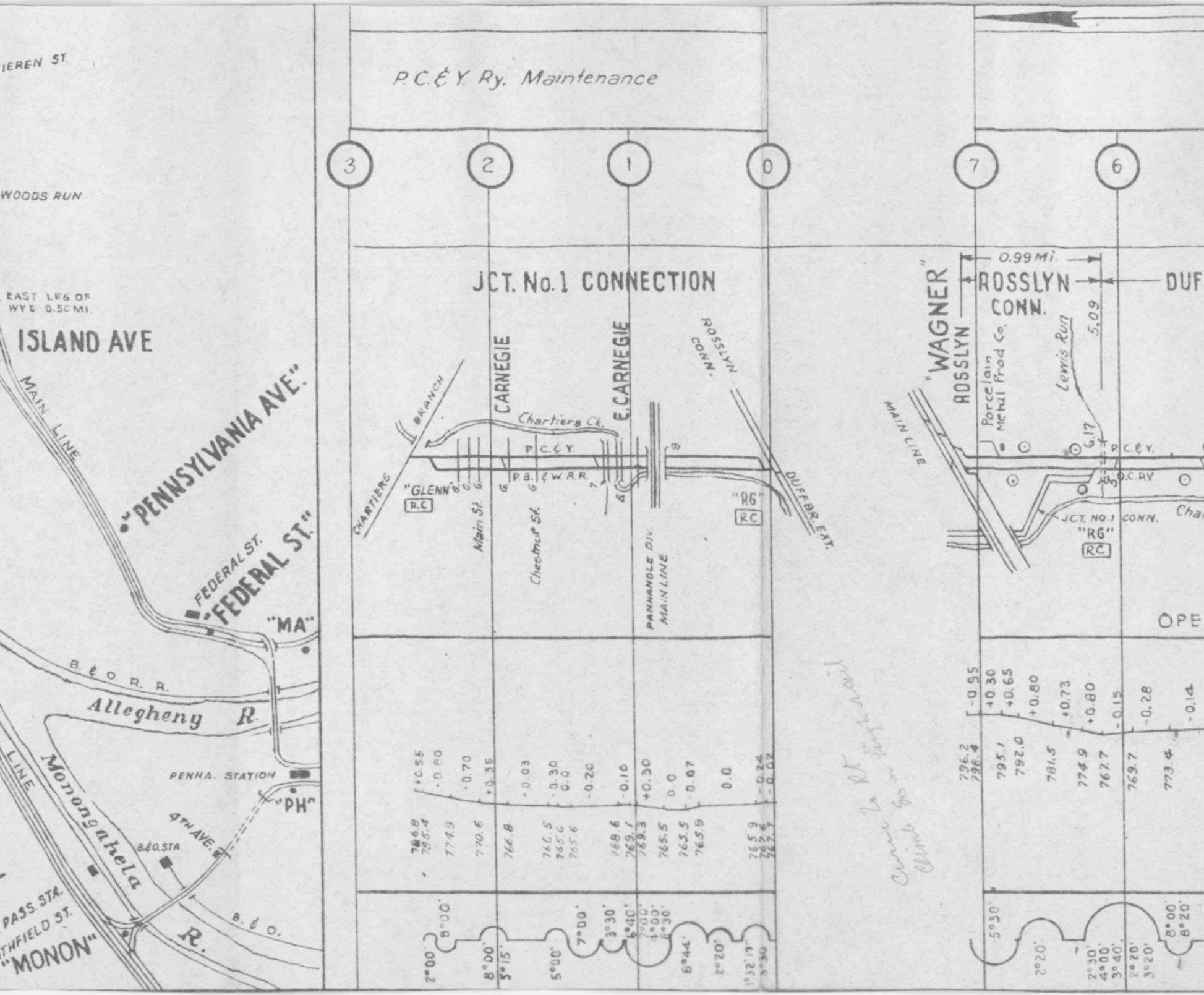

IEREN ST.
WOODS RUN
EAST LEG OF WYE 0.50 MI.
ISLAND AVE
MAIN LINE
"PENNSYLVANIA AVE."
FEDERAL ST.
"FEDERAL ST."
"MA"
B.&O.R.R.
Allegheny R.
PENNA. STATION
"PH"
4TH AVE.
B.&O.STA.
Monongahela R.
B.&O.
LINE
PASS. STA.
THFIELD ST.
"MONON"
3
2
1
0
7
6
JCT. No.1 CONNECTION
CHARTIERS
BRANCH
CARNEGIE
E. CARNEGIE
Chartiers Ck.
P.C.&Y.
P.B.&W.R.R.
"GLENN"
RC
Main St.
Chestnut St.
PANHANDLE DIV. MAIN LINE
ROSSLYN CONN.
"RG"
RC
DUFF BR. EXT.
"WAGNER"
ROSSLYN
0.99 Mi.
ROSSLYN CONN.
DUF
5.09
Porcelain Metal Prod. Co.
Lewis Run
MAIN LINE
6.17
P.C.&Y.
P.C.RY.
JCT. NO.1 CONN.
"RG"
RC
Cha
OPE
+0.55 -0.80 +0.70 +0.35 -0.03 +0.30 0.0 -0.20 -0.10 +0.30 0.0 -0.07 0.0 -0.24 -0.02
786.8 785.4 774.9 770.6 766.8 766.5 765.6 765.6 768.6 769.1 769.3 765.5 765.5 765.9 765.9 767.6 767.7
2°00' 8°00' 8°00' 5°15' 5°00' 7°00' 3°30' 6°40' 7°00' 4°00' 6°30' 8°44' 2°20' 1°32'17" 3°30'
-0.95 +0.30 +0.65 +0.80 +0.73 +0.80 -0.15 -0.28 -0.14
796.2 796.4 795.1 792.0 781.5 774.9 767.7 769.7 773.4
5°30' 2°20' 2°30' 4°00' 3°40' 2°20' 3°20' 8°00' 8°20'
Curve to Rt. on [illegible]
climb go [illegible]

SUB-DIVISION No 8 SUPERVISOR R.V. YOUNG 11TH ST. FRT. STA. - PGH., PA. ASST.

Main Track 19.90
Total Co. " 20.88
Switches 61

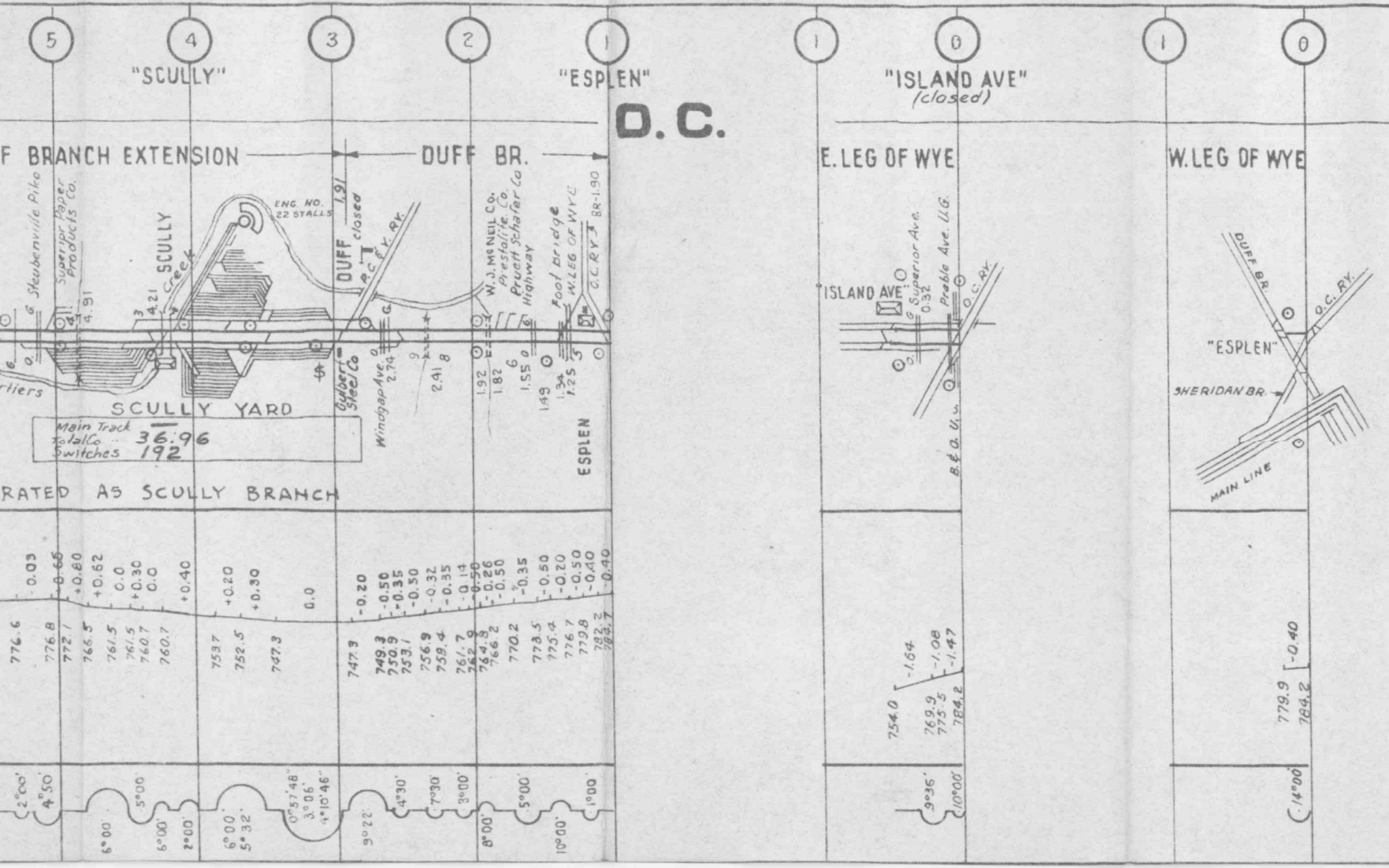

5
4
3
2
1
1
0
1
0
"SCULLY"
"ESPLEN"
O.C.
"ISLAND AVE"
(closed)
F BRANCH EXTENSION
DUFF BR.
E. LEG OF WYE
W. LEG OF WYE
Steubenville Pike
Superior Paper Products Co.
4.91
SCULLY
Creek
4.21
ENG. HO. 22 STALLS
DUFF
1.91 closed
P.C.C.&.ST.L.RY.
W.J. McNeil Co.
Prestolite Co.
Pruett Schafer Co
Highway
Foot Bridge
W. LEG OF WYE
O.C.RY.
BR-1.90
rtiers
SCULLY YARD
Main Track
Total Co. 36.96
Switches 192
Gulbert Steel Co
Windgap Ave. 2.74
2.41
1.92
1.82
1.55
1.49
1.34
1.25
ESPLEN
RATED AS SCULLY BRANCH
ISLAND AVE
Superior Ave. 0.32
Preble Ave. U.G.
O.C. RY.
B.&O.U.
DUFF BR.
O.C. RY.
"ESPLEN"
SHERIDAN BR.
MAIN LINE
0.03
-0.65
+0.80
+0.62
0.0
+0.30
0.0
+0.40
+0.20
+0.30
0.0
-0.20
-0.50
-0.35
-0.50
-0.32
-0.35
-0.14
-0.50
-0.26
-0.50
-0.35
-0.50
-0.20
-0.50
-0.40
-0.40
776.6
776.8
772.1
766.5
761.5
761.5
760.7
760.7
753.7
752.5
747.3
747.3
749.3
750.9
753.1
756.9
759.4
761.7
762.9
764.8
766.2
770.2
773.5
775.4
776.7
779.8
782.2
784.7
-1.64
-1.08
-1.47
754.0
769.9
775.5
784.2
-0.40
779.9
784.2
2°00'
4°50'
6°00'
5°00'
6°00'
2°00'
6°00'
5°32'
0°57'48"
3°06'
4°10'46"
9°22'
4°30'
7°30'
3°00'
8°00'
5°00'
10°00'
1°00'
9°36'
10°00'
14°00'

SUPERVISOR W. B. DWINNELL III SUB-DIV. No. 8

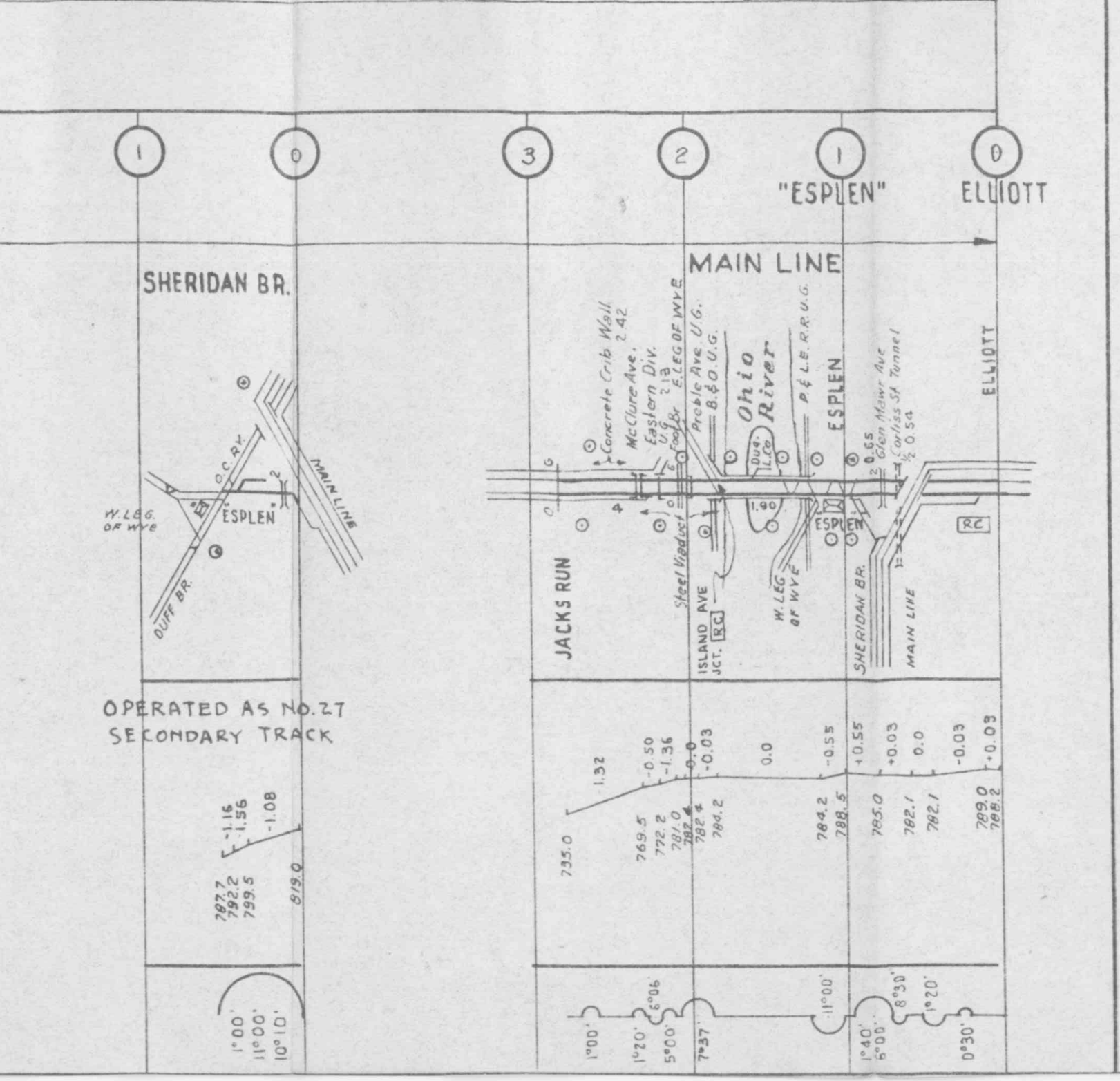

①
⓪
③
②
①
⓪
"ESPLEN"
ELLIOTT
SHERIDAN BR.
MAIN LINE
W. LEG. OF WYE
O.C. RY.
ESPLEN
MAIN LINE
DUFF BR.
2
OPERATED AS NO. 27
SECONDARY TRACK
-1.16
-1.56
-1.08
787.7
792.2
799.5
819.0
1°00'
11°00'
10°10'
Concrete Crib Wall
2.42
McClure Ave.
Eastern Div.
U.G.
2.13
Foot Br.
E. LEG OF WYE
Preble Ave. U.G.
B.&O. U.G.
Ohio
River
Dug. L. Co.
1.90
P.&L.E. R.R. U.G.
ESPLEN
0.65
Glen Mawr Ave
Corliss St Tunnel
½ 0.54
ELLIOTT
G
O
4
6
O
2
JACKS RUN
Steel Viaduct
ISLAND AVE JCT.
RC
W. LEG OF WYE
ESPLEN
SHERIDAN BR.
MAIN LINE
RC
1.32
-0.50
-1.36
0.0
-0.03
0.0
-0.55
+0.55
+0.03
0.0
-0.03
+0.03
735.0
769.5
772.2
781.0
782.4
782.4
784.2
784.2
788.5
785.0
782.1
782.1
789.0
788.2
1°00'
1°20'
6°06'
5°00'
7°37'
11°00'
1°40'
6°00'
8°30'
1°20'
0°30'

SUB-DIVISION No.10

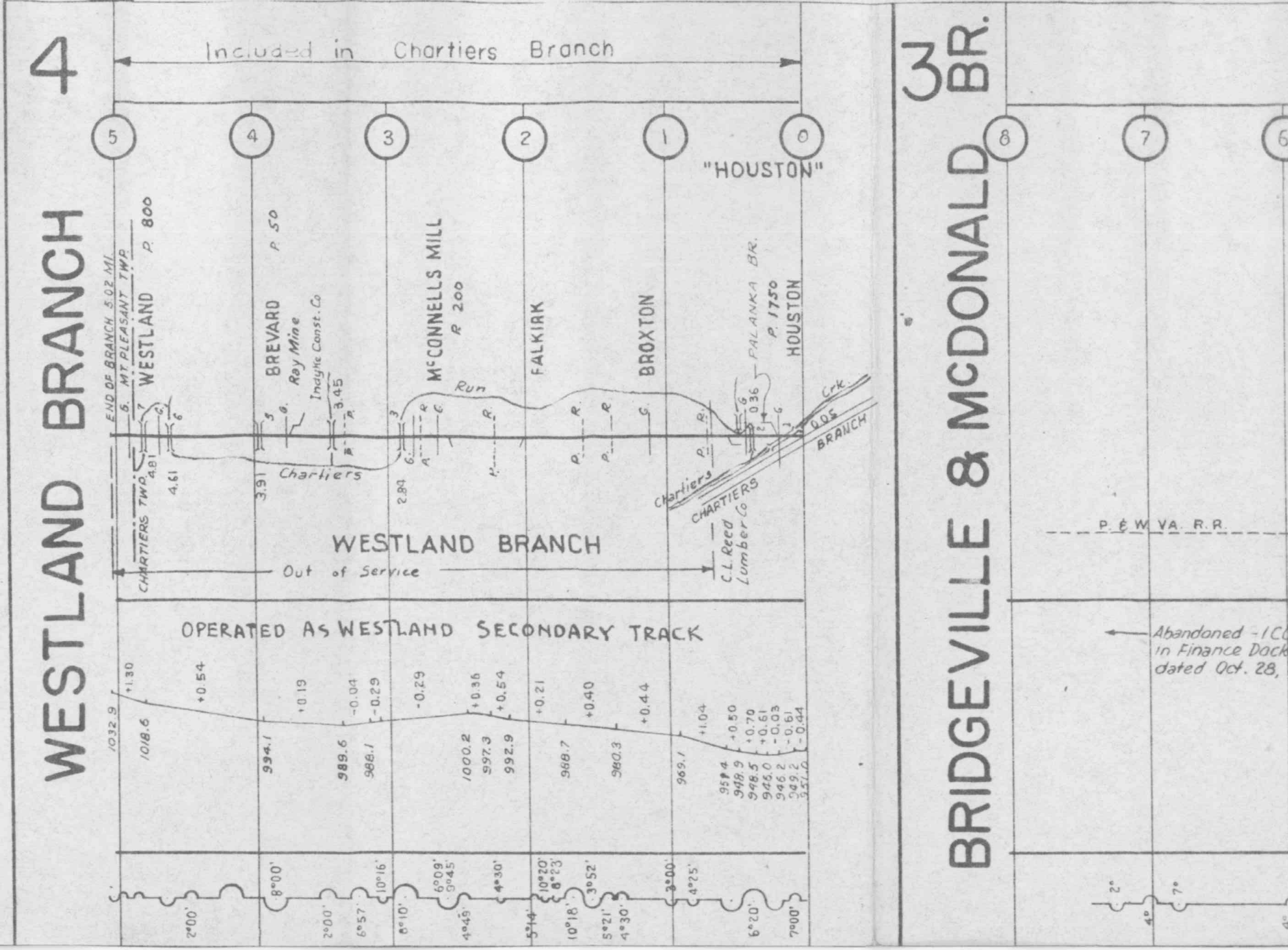
4
WESTLAND BRANCH
Included in Chartiers Branch
5
4
3
2
1
0
"HOUSTON"
END OF BRANCH 5.02 MI.
MT. PLEASANT TWP.
WESTLAND P 800
BREVARD P 50
Ray Mine
Indyke Const. Co
3.45
McCONNELLS MILL R 200
FALKIRK
BROXTON
PALANKA BR.
P 1750
HOUSTON
Run
Crk.
0.36
0.05
BRANCH
Chartiers
CHARTIERS TWP.
4.81
4.61
3.91
2.84
CHARTIERS
C.L. Reed Lumber Co
WESTLAND BRANCH
Out of Service
OPERATED AS WESTLAND SECONDARY TRACK
+1.30
+0.54
+0.19
-0.04
-0.29
-0.29
+0.36
+0.54
+0.21
+0.40
+0.44
+1.04
+0.50
+0.70
+0.61
-0.03
-0.61
-0.44
1032.9
1018.6
994.1
989.6
988.1
1000.2
997.3
992.9
988.7
980.3
969.1
951.4
948.9
948.5
945.0
946.2
949.2
951.0
8°00'
10°16'
6°09'
9°45'
4°30'
10°20'
8°23'
3°52'
3°00'
4°25'
2°00'
2°00'
6°57'
8°10'
4°45'
5°14'
10°18'
5°21'
4°30'
6°20'
7°00'
3
BRIDGEVILLE & McDONALD BR.
8
7
6
P. & W. VA. R.R.
Abandoned - ICC
in Finance Dock
dated Oct. 28,
2°
7°
4°

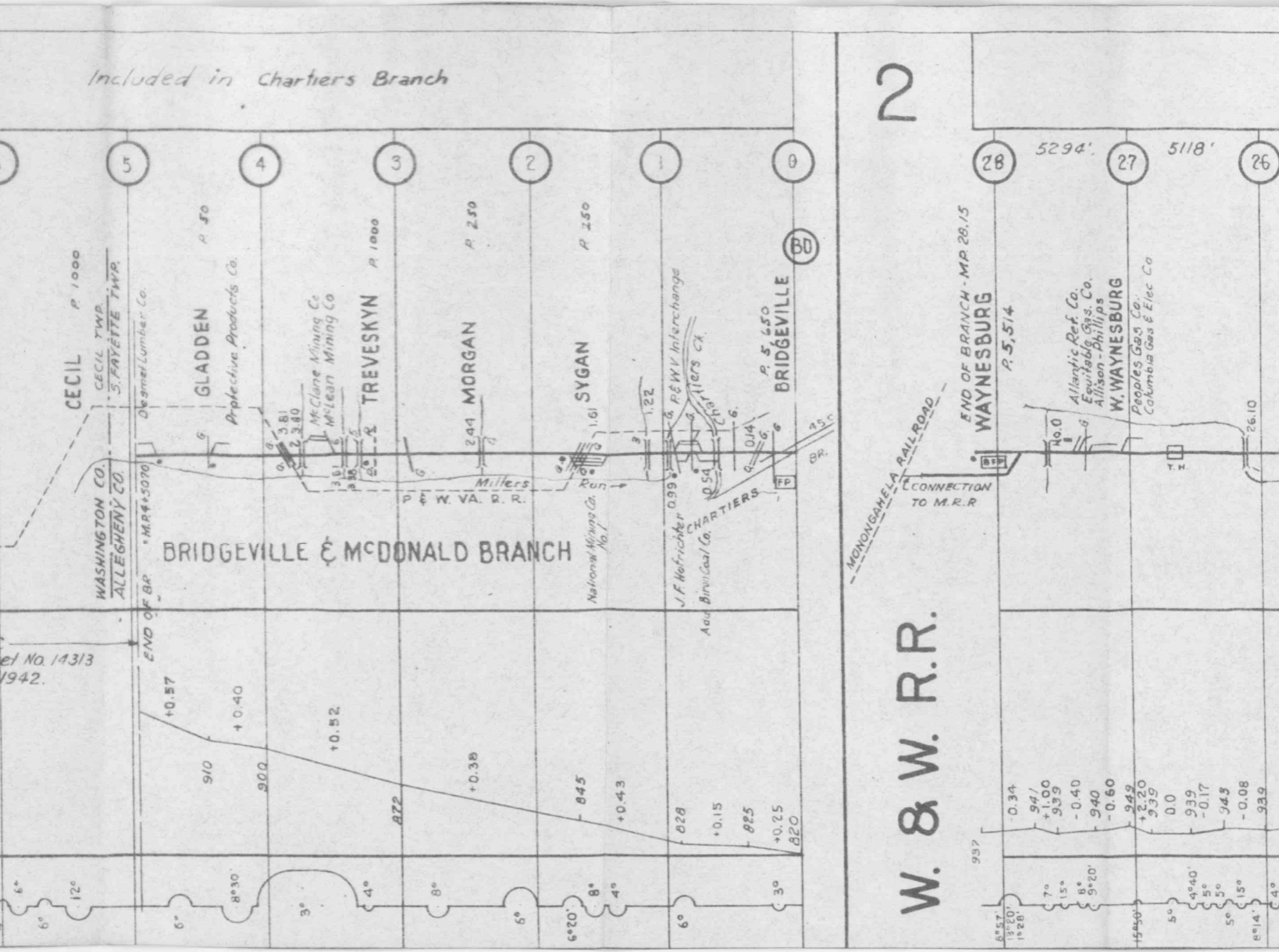
Included in Chartiers Branch
2
W. & W. R.R.
BRIDGEVILLE & McDONALD BRANCH
5
4
3
2
1
0
28
27
26
5294'
5118'
CECIL P 1000
CECIL TWP. / S. FAYETTE TWP.
WASHINGTON CO. / ALLEGHENY CO.
Desmet Lumber Co.
M.P.4+5070
END OF BR.
GLADDEN P 50
Protective Products Co.
McClane Mining Co
McLean Mining Co
3.81
2.3.80
3.61
3.38
TREVESKYN P 1000
MORGAN P 250
2.44
SYGAN P 250
1.61
1.22
National Mining Co. No.1
Millers Run
P. & W. VA. R. R.
P. & W.V. Interchange
Chartiers Ck.
0.99
0.54
0.14
J.F. Hofrichter
Add Brin Coal Co.
CHARTIERS
BRIDGEVILLE P. S. 650
BD
45.0
BR.
FP
el No. 14313
1942.
MONONGAHELA RAILROAD
CONNECTION TO M.R.R
END OF BRANCH - M.P. 28.15
WAYNESBURG P. 5,514
No.0
Allantic Ref. Co.
Equitable Gas. Co.
Allison-Phillips
W. WAYNESBURG
Peoples Gas Co.
Columbia Gas & Elec Co
T.H.
26.10
+0.57
910
+0.40
900
+0.52
872
+0.38
845
+0.43
828
+0.15
825
+0.25
820
937
-0.34
941
+1.00
939
-0.40
940
-0.60
949
+2.20
939
0.0
939
-0.17
943
-0.08
939
6°
12°
6°
8°30'
3°
4°
8°
6°
6°20'
8°
4°
6°
3°
8°57'
13°20'
1°28'
7°
15°
8°
9°20'
15°50'
5°
4°40'
5°
5°
5°
15°
8°14'
4°

SUPERVISOR E.P. SIRAVO ASST. T.G. BAER PITTSBURGH, PA.

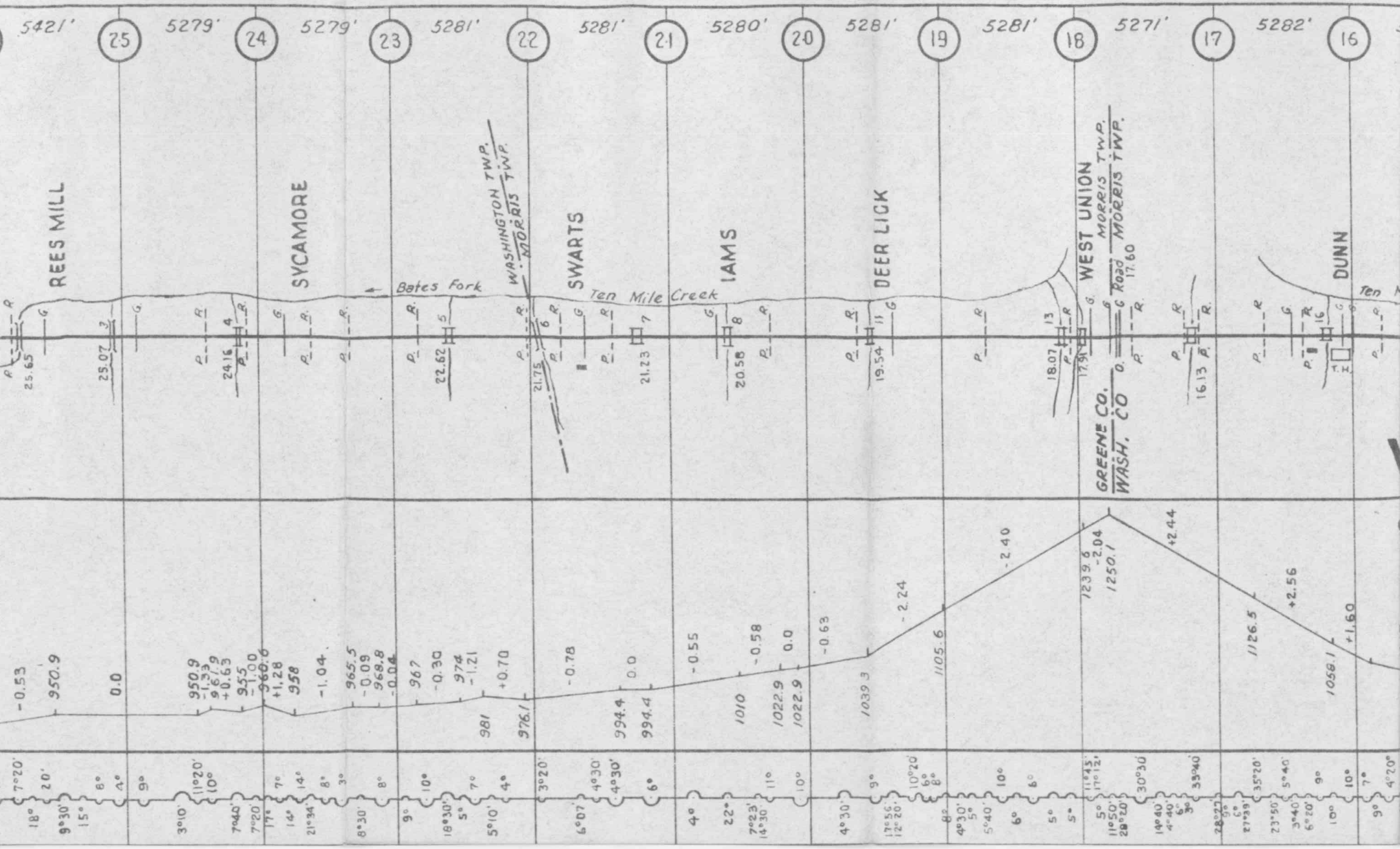
5421'
25
5279'
24
5279'
23
5281'
22
5281'
21
5280'
20
5281'
19
5281'
18
5271'
17
5282'
16
REES MILL
SYCAMORE
WASHINGTON TWP.
MORRIS TWP.
SWARTS
IAMS
DEER LICK
WEST UNION
MORRIS TWP.
MORRIS TWP.
Road 17.60
DUNN
Bates Fork
Ten Mile Creek
Ten
GREENE CO.
WASH. CO
25.65
25.07
24.16
22.62
21.75
21.23
20.58
19.54
18.07
17.91
16.13
-0.53
950.9
0.0
950.9
-1.33
961.9
+0.63
955
-1.00
960.6
+1.28
958
-1.04
965.5
-0.09
968.8
-0.04
967
-0.30
974
-1.21
981
+0.70
976.1
-0.78
994.4
0.0
994.4
-0.55
1010
-0.58
1022.9
0.0
1022.9
-0.63
1039.3
-2.24
1105.6
-2.40
1239.6
-2.04
1250.1
+2.44
1126.5
+2.56
1058.1
+1.60

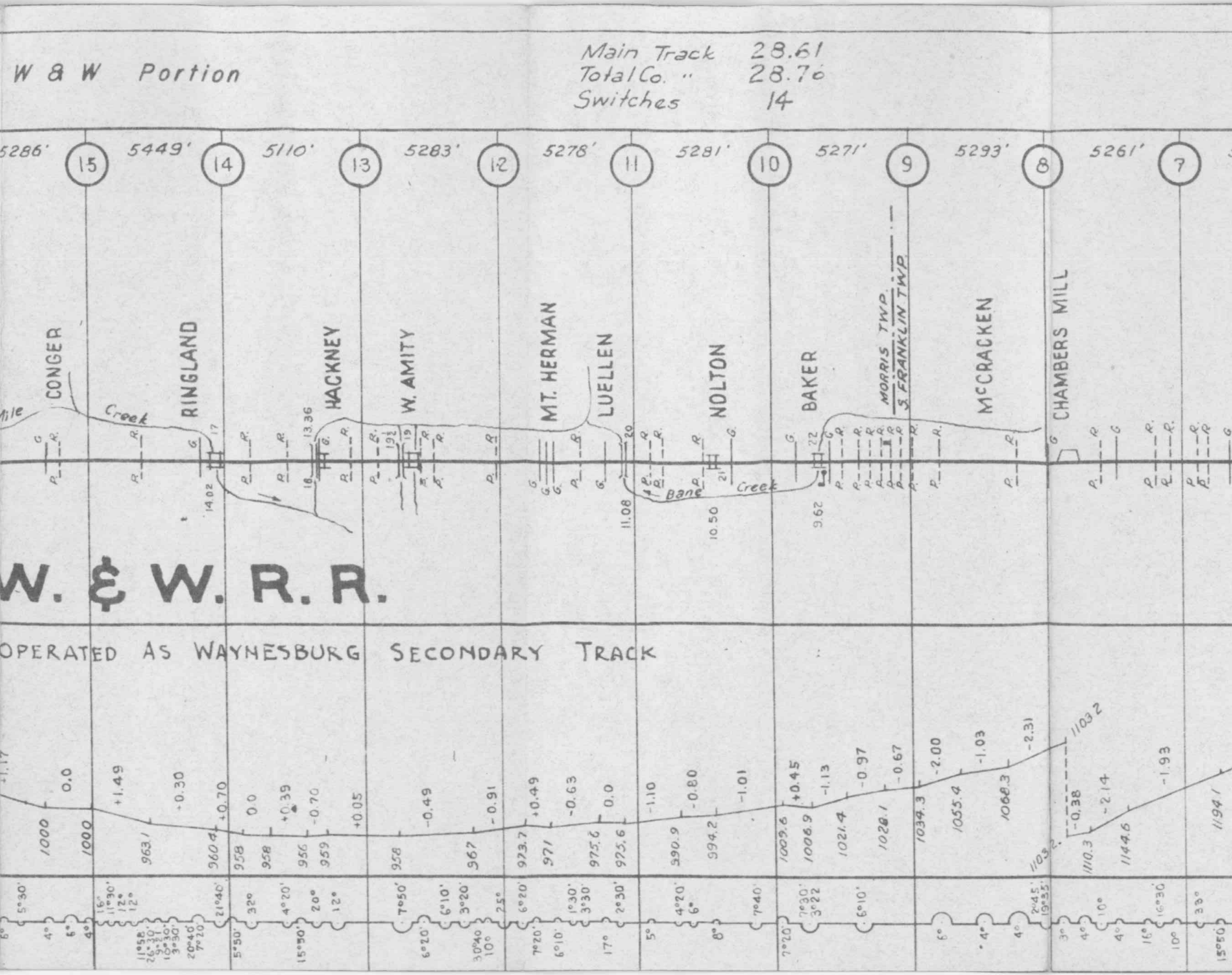

W & W Portion
Main Track 28.61
Total Co. " 28.76
Switches 14
5286'
15
5449'
14
5110'
13
5283'
12
5278'
11
5281'
10
5271'
9
5293'
8
5261'
7
CONGER
RINGLAND
HACKNEY
W. AMITY
MT. HERMAN
LUELLEN
NOLTON
BAKER
MORRIS TWP.
S. FRANKLIN TWP.
McCRACKEN
CHAMBERS MILL
Mile
Creek
Bane
Creek
14.02
13.36
11.08
10.50
9.62
W. & W. R.R.
OPERATED AS WAYNESBURG SECONDARY TRACK
0.0
+1.49
-0.30
+0.70
0.0
+0.39
-0.70
+0.05
-0.49
-0.91
+0.49
-0.63
0.0
-1.10
-0.80
-1.01
+0.45
-1.13
-0.97
-0.67
-2.00
-1.03
-2.31
-0.38
-2.14
-1.93
1000
1000
963.1
960.4
958
958
956
959
958
967
973.7
971
975.6
975.6
990.9
994.2
1009.6
1006.9
1021.4
1028.1
1034.3
1055.4
1068.3
1103.2
1103.2
1110.3
1144.6
1194.1

CHARTIERS BRANCH 1

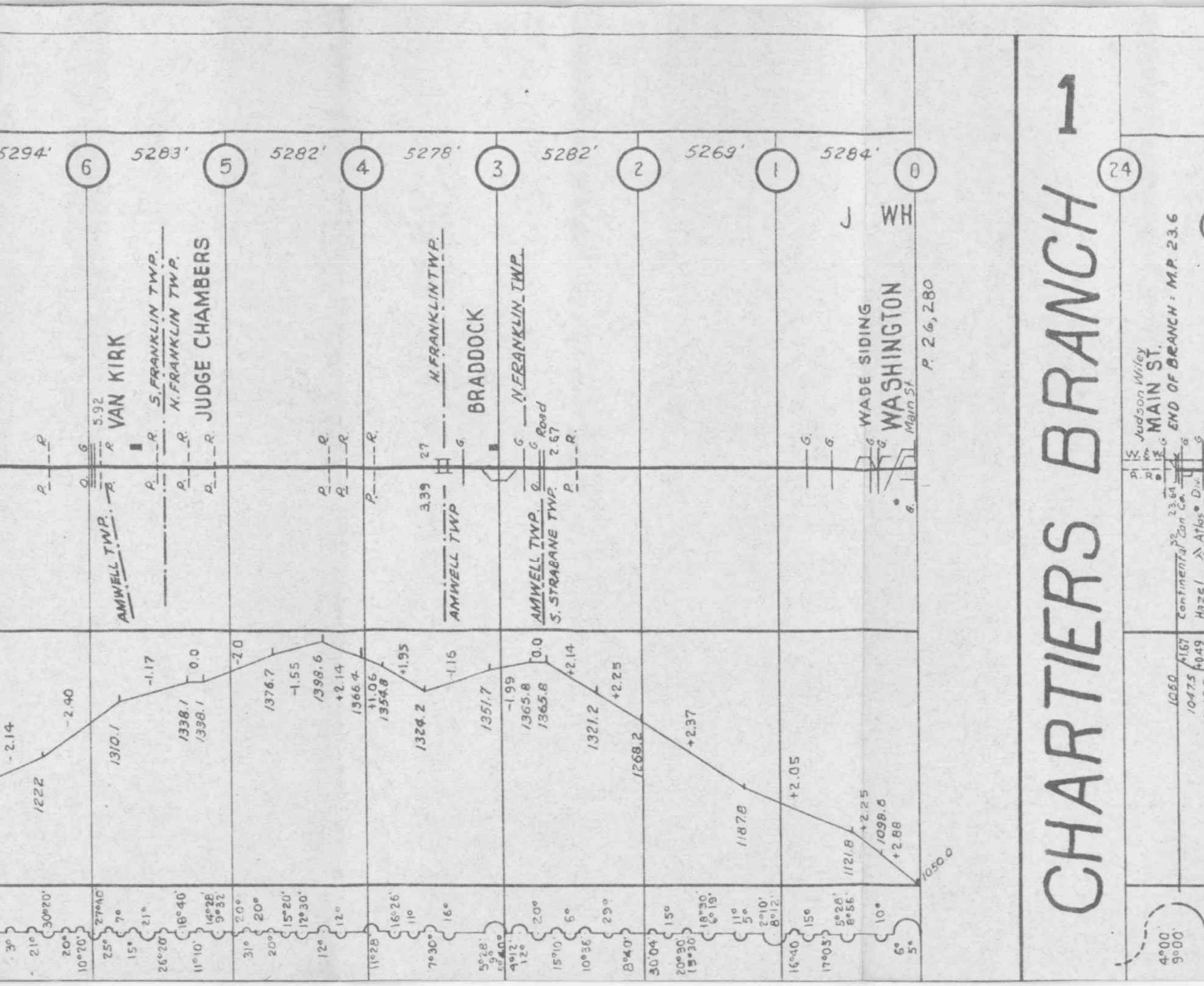

5294'
6
5283'
5
5282'
4
5278'
3
5282'
2
5269'
1
5284'
0
24
J
WH
VAN KIRK
5.92
AMWELL TWP.
S. FRANKLIN TWP.
N. FRANKLIN TWP.
JUDGE CHAMBERS
N. FRANKLIN TWP.
AMWELL TWP
BRADDOCK
3.39
27
N. FRANKLIN TWP.
AMWELL TWP.
S. STRABANE TWP.
Road
2.67
WADE SIDING
WASHINGTON
Main St
P. 26, 280
Judson Wiley
MAIN ST.
END OF BRANCH : M.P. 23.6
Continental Can Co.
23.64
Hazel Atlas Div.
-2.14
1222
-2.40
1310.1
-1.17
1338.1
0.0
1338.1
-2.0
1376.7
-1.55
1398.6
+2.14
1366.4
+1.06
1354.8
+1.95
1324.2
-1.16
1351.7
-1.99
1365.8
0.0
1365.8
+2.14
1321.2
+2.25
1268.2
+2.37
+2.05
1187.8
+2.25
1098.8
+2.88
1121.8
1050.0
1050
+1.67
1047.5
+0.49
3°
21°
30°20'
20°
10°20'
27°40'
25°
7°
15°
21°
26°20'
18°40'
11°10'
14°28'
9°32'
31°
20°
20°
20°
15°20'
12°30'
12°
12°
11°28'
16°26'
11°
7°30'
16°
5°28'
9°
4°12'
12°
20°
15°10'
6°
10°36'
29°
8°40'
30°04'
15°
20°30'
15°30'
18°30'
6°19'
11°
5°
2°10'
8°12'
16°40'
15°
17°03'
5°28'
8°56'
10°
6°
5°
4°00'
9°00'

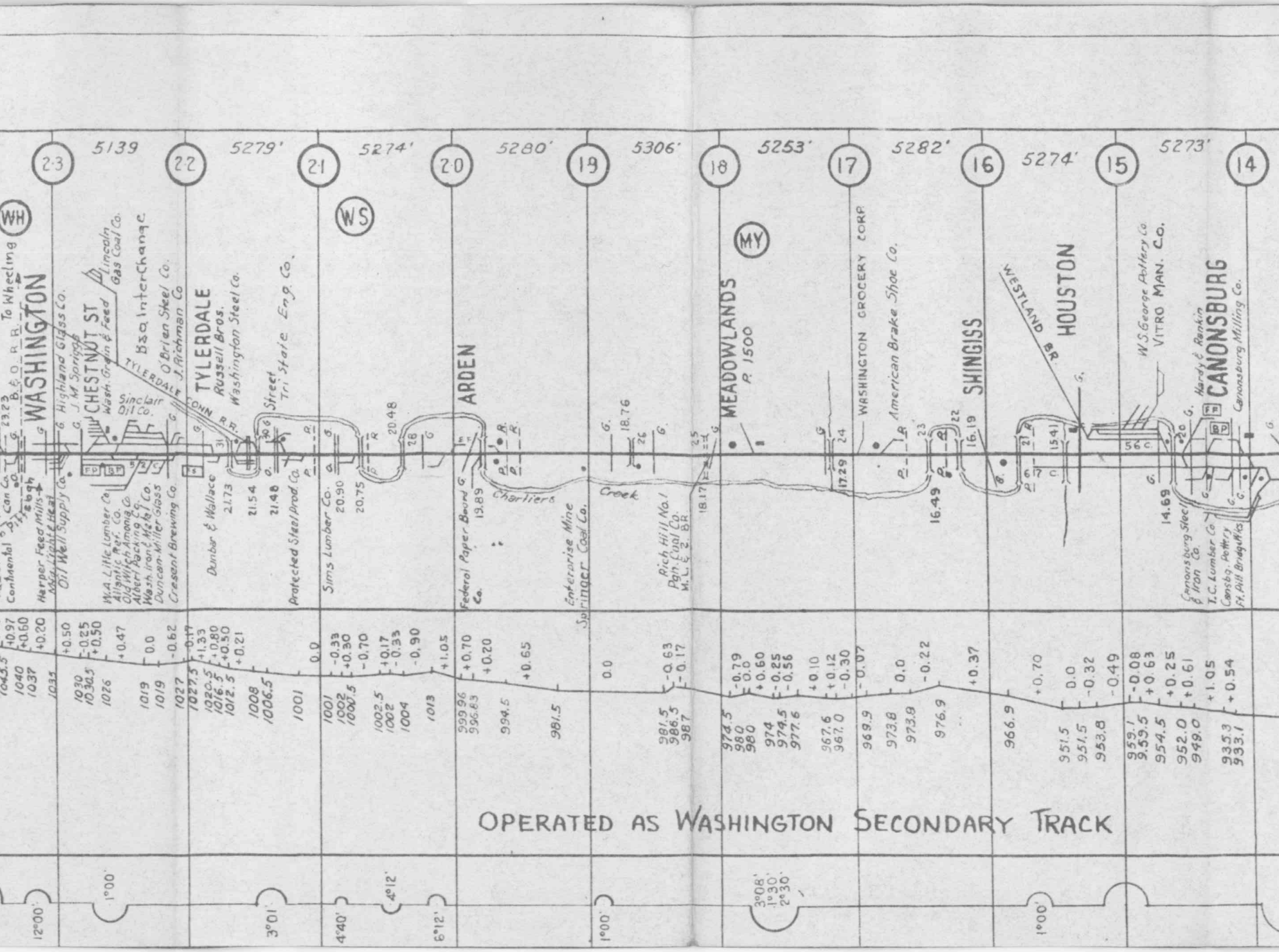

OPERATED AS WASHINGTON SECONDARY TRACK
23
22
21
20
19
18
17
16
15
14
5139
5279'
5274'
5280'
5306'
5253'
5282'
5274'
5273'
WH
WS
MY
To Wheeling
B.&O. R.R.
WASHINGTON
23.23
Continental Can Co.
Pittsburgh
Harper Feed Mills
Wash. Light & Heat
Oil Well Supply Co.
Highland Glass Co.
J. M. Spriggs
CHESTNUT ST
Wash. Grain & Feed
Lincoln Gas Coal Co.
B&O Interchange
Sinclair Oil Co.
TYLERDALE CONN. R.R.
O'Brien Steel Co.
J. Richman Co.
W.A. Little Lumber Co.
Atlantic Ref. Co.
Old Witch Ammonia Co.
Albert Packing Co.
Wash. Iron & Metal Co.
Duncan-Miller Glass
Cresent Brewing Co.
TYLERDALE
Russell Bros.
Washington Steel Co.
Dunbar & Wallace
21.73
21.54
21.48
Street
Tri State Eng. Co.
Protected Steel Prod. Co.
Sims Lumber Co.
20.90
20.75
20.48
ARDEN
Federal Paper Board Co.
19.89
Charliers Creek
Enterprise Mine
Springer Coal Co.
18.76
Rich Hill No. 1
Pgh. Coal Co.
M.L.&Z. BR.
18.17
MEADOWLANDS
P. 1500
WASHINGTON GROCERY CORP.
17.29
American Brake Shoe Co.
16.49
SHINGISS
16.19
WESTLAND BR.
HOUSTON
15.41
W.S. George Pottery Co.
VITRO MAN. Co.
14.69
Hardy & Rankin
CANONSBURG
Canonsburg Milling Co.
Canonsburg Steel & Iron Co.
T.C. Lumber Co.
Cansbg. Pottery
Ft. Pitt Bridge Wks.
FP
BP
TS
+0.97
+0.60
+0.20
+0.50
-0.25
+0.50
+0.47
0.0
-0.62
-0.17
+1.33
+0.80
+0.50
+0.21
0.0
-0.33
+0.30
-0.70
+0.17
-0.33
-0.90
+1.05
+0.70
+0.20
+0.65
0.0
-0.63
-0.17
-0.79
0.0
+0.60
-0.25
-0.56
+0.10
+0.12
-0.30
-0.07
0.0
-0.22
+0.37
+0.70
0.0
-0.32
-0.49
-0.08
+0.63
+0.25
+0.61
+1.05
+0.54
1043.5
1040
1037
1035
1030
1030.5
1026
1019
1019
1027
1027.5
1020.5
1016.5
1012.5
1008
1006.5
1001
1001
1002
1000.5
1002.5
1002
1004
1013
999.96
996.83
994.5
981.5
981.5
986.5
987
974.5
980
980
974
974.5
977.6
967.6
967.0
969.9
973.8
973.9
976.9
966.9
951.5
951.5
953.8
959.1
959.5
954.5
952.0
949.0
933.3
933.1
12°00'
1°00'
3°01'
4°40'
4°12'
6°12'
1°00'
3°08'
1°30'
2°30'
1°00'

Main Tracks 33.55
Total Co. .. 59.98
Switches 134

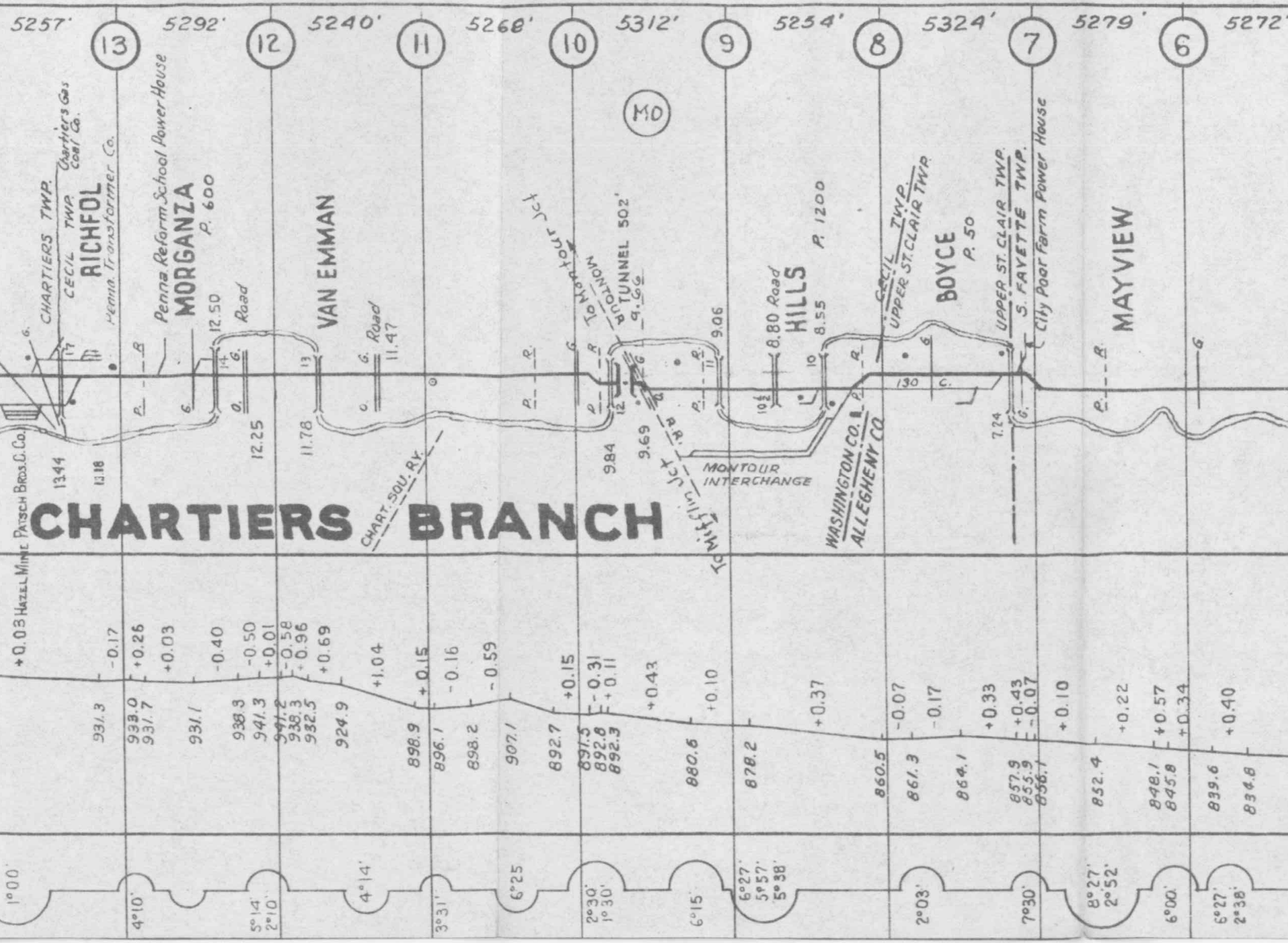
CHARTIERS BRANCH
5257'
13
5292'
12
5240'
11
5268'
10
5312'
9
5254'
8
5324'
7
5279'
6
5272'
MO
CHARTIERS TWP.
CECIL TWP.
Chartiers Gas Coal Co.
RICHFOL
Penna. Transformer Co.
Penna. Reform School Power House
MORGANZA
P. 600
12.50
Road
VAN EMMAN
Road
11.47
To Montour Jct
MONTOUR TUNNEL 502'
9.66
9.06
8.80 Road
HILLS
P. 1200
8.55
CECIL TWP.
UPPER ST. CLAIR TWP.
BOYCE
P. 50
UPPER ST. CLAIR TWP.
S. FAYETTE TWP.
City Poor Farm Power House
MAYVIEW
130
7.24
13.44
13.18
12.25
11.78
9.84
9.69
CHART. SOU. RY.
To Mifflin Jct
MONTOUR INTERCHANGE
WASHINGTON CO.
ALLEGHENY CO.
HAZEL MINE PATSCH BROS. C. CO.
+0.03
-0.17
+0.26
+0.03
-0.40
-0.50
+0.01
-0.58
+0.96
+0.69
+1.04
+0.15
-0.16
-0.59
+0.15
-0.31
+0.11
+0.43
+0.10
+0.37
-0.07
-0.17
+0.33
+0.43
-0.07
+0.10
+0.22
+0.57
+0.34
+0.40
931.3
933.0
931.7
931.1
938.3
941.3
941.2
938.3
932.5
924.9
898.9
896.1
898.2
907.1
892.7
891.5
892.8
892.3
880.6
878.2
860.5
861.3
864.1
857.9
855.9
856.1
852.4
848.1
845.8
839.6
834.8
1°00'
4°10'
5°14'
2°10'
4°14'
3°31'
6°25'
2°30'
1°30'
6°15'
6°27'
5°57'
5°38'
2°03'
7°30'
8°27'
2°52'
6°00'
6°27'
2°38'

SUB-DIVISION No. 10

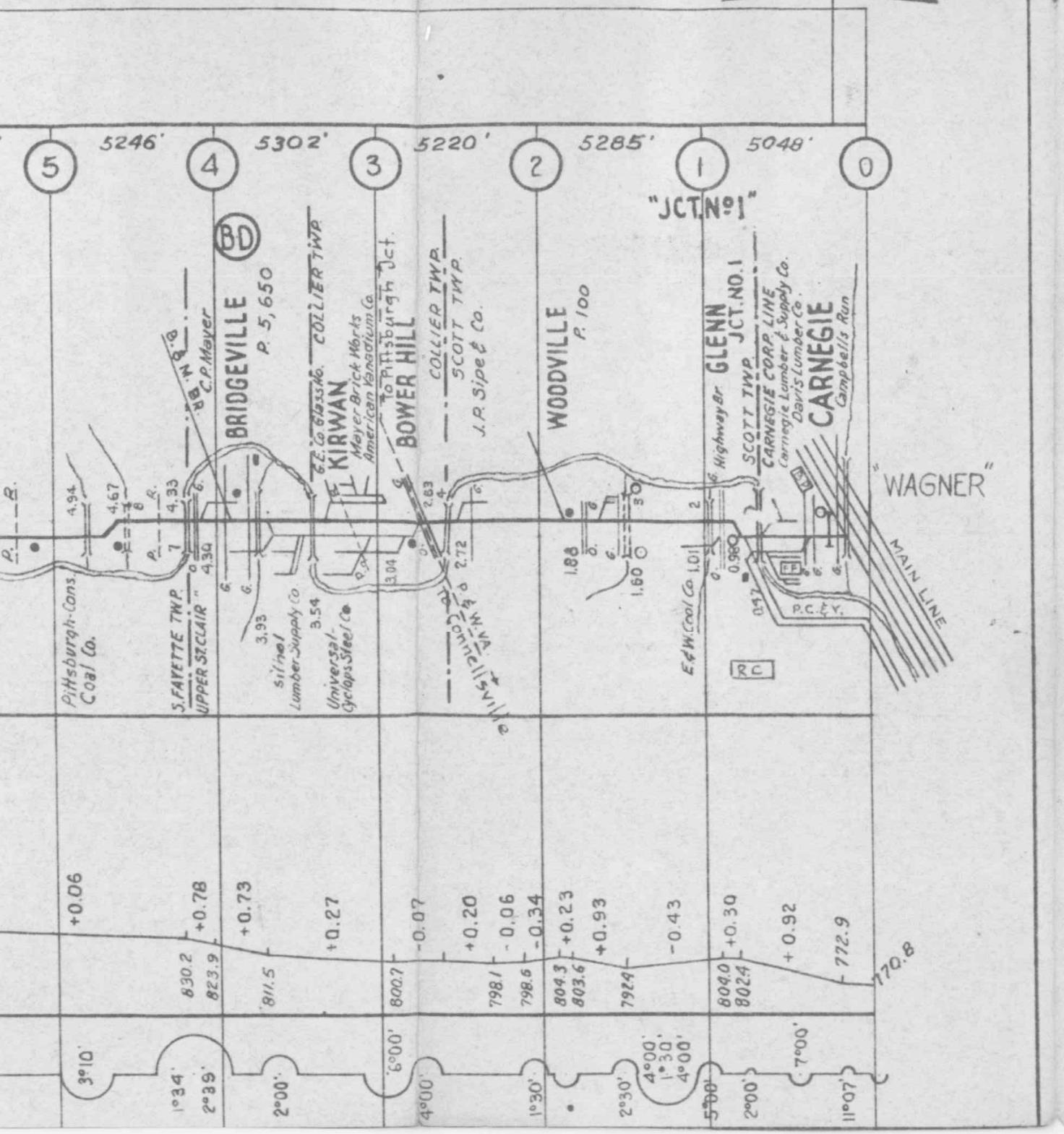
5
5246'
4
5302'
3
5220'
2
5285'
1
5048'
0
"JCT.No1"
BD
BRIDGEVILLE
P. 5,650
C.P. Mayer
W.&.B.R.R.
COLLIER TWP.
G.E. Co. Glass Co.
KIRWAN
Mayer Brick Works
American Vanadium Co.
To Pittsburgh Jct.
BOWER HILL
COLLIER TWP.
SCOTT TWP.
J.R. Sipe & Co.
WOODVILLE
P. 100
Highway Br.
GLENN
JCT. NO. 1
SCOTT TWP.
CARNEGIE CORP. LINE
Carnegie Lumber & Supply Co.
Davis Lumber Co.
CARNEGIE
Campbells Run
"WAGNER"
MAIN LINE
P.C.&Y.
RC
FF
Pittsburgh-Cons. Coal Co.
S. FAYETTE TWP.
UPPER ST. CLAIR "
Sithol Lumber Supply Co.
Universal-Cyclops Steel Co.
E.&W. Coal Co.
W. VA.
Connellsville
4.94
4.67
4.33
4.30
3.93
3.54
3.04
2.83
2.72
1.88
1.60
1.01
0.98
0.97
+0.06
+0.78
+0.73
+0.27
-0.07
+0.20
-0.06
-0.34
+0.23
+0.93
-0.43
+0.30
+0.92
772.9
770.8
830.2
823.9
811.5
800.7
798.1
798.6
804.3
803.6
792.4
804.0
802.4
3°10'
1°34'
2°39'
2°00'
6°00'
4°00'
1°30'
2°30'
4°00'
1°30'
4°00'
5°00'
2°00'
7°00'
11°07'

YARD LIMIT

-LEGEND-

PASS.STA. BRICK BP FRAME FP SHELTER SP
FRT " " BF " FF " SF
INTERLOCKING TOWER
BLOCK STATION
TOOL HOUSE ■
TELEPHONE BOOTH OR BOX ●
ASH PIT AP
PUBLIC ROAD XING. (GRADE) G/B
PRIVATE " " " P
TUNNEL
OVERHEAD BRIDGE O/B
GIRDER "
SLAB "
ARCH "
SIGNAL "
POSITION LIGHT SIGNAL
GRADE SIGNAL ⑥
WATER STATION WS
" TANK
" PLUG
DRAGGING EQUIPMENT DETECTOR
BLOCK LIMIT STATION BD
POPULATION P.
STATE, CO, & TWP. LINES —·—·—
REMOTE CONTROL SWITCHES RC
SPRING SWITCHES $
CONTINUOUS WELDED RAIL

135 LB. RAIL	RED	———
152 " "	PURPLE	———
140 " "	BLACK	———
133 " "	BROWN	———
131 " "	GREEN	———
130 " "	WHITE	———
127 " "	BROWN	— — —
125 " "	YELLOW	— — —
112 " "	GREEN	— — —
100 " "	YELLOW	———
85 " "	RED	— — —
LESS THAN 85 LB.	BLACK	— — —

HOT BOX DETECTORS
WHEEL CHECKERS
RAIL LUBRICATOR
DRAGGING EQUIP. DET.

TRACK CHART

PENNSYLVANIA RAILROAD

PITTSBURGH DIVISION

CENTRAL REGION

BRANCHES

CHARTIERS
W & W R.R.
B & M
WESTLAND

OHIO CONNECTING RY.
BURGETTS
HICKORY
LANGELOTH

SCALE: 1 INCH = 1 MILE

OFFICE OF DIVISION ENG'R.
PITTSBURGH, PA.

CORRECT TO JAN. 1, 1966