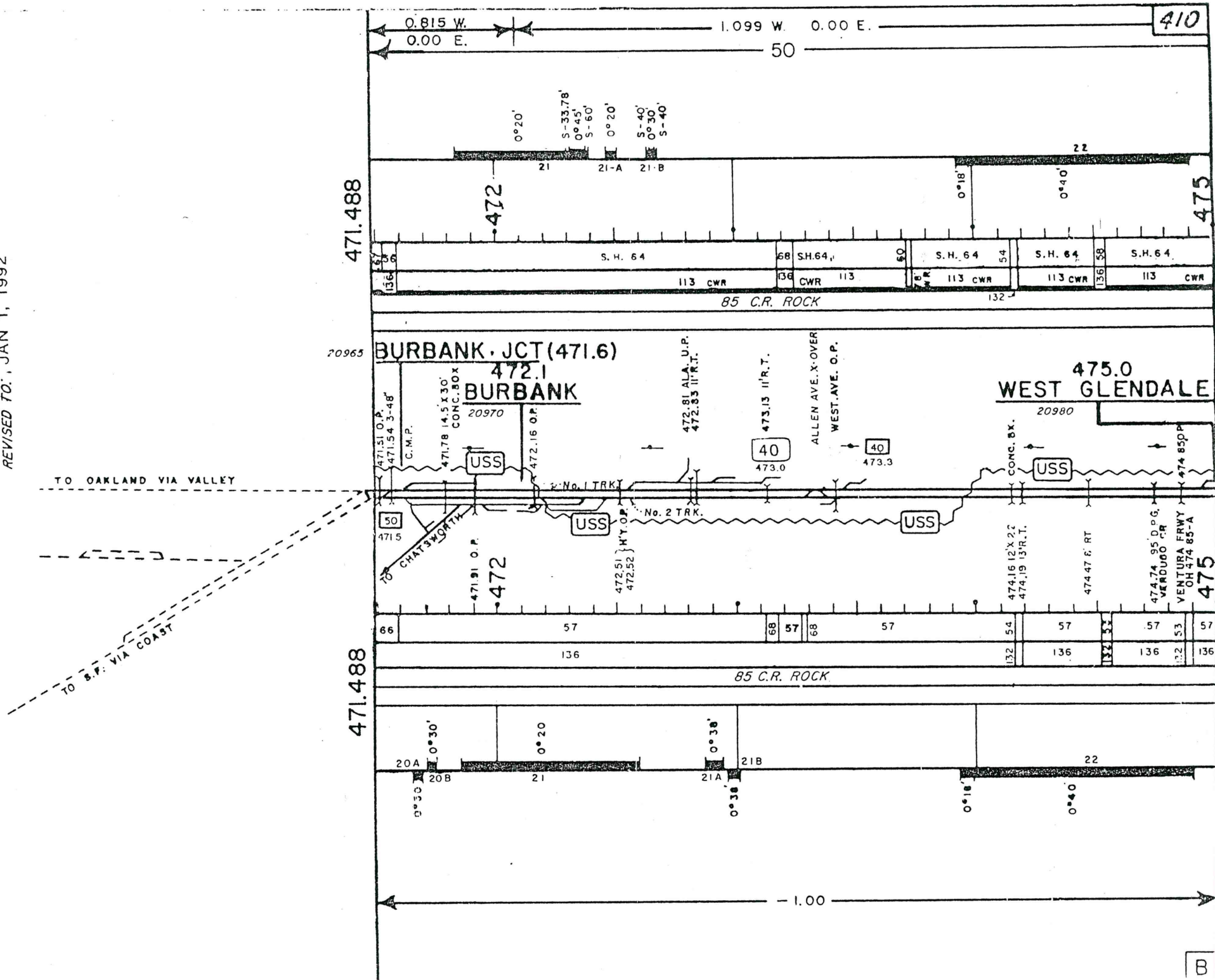
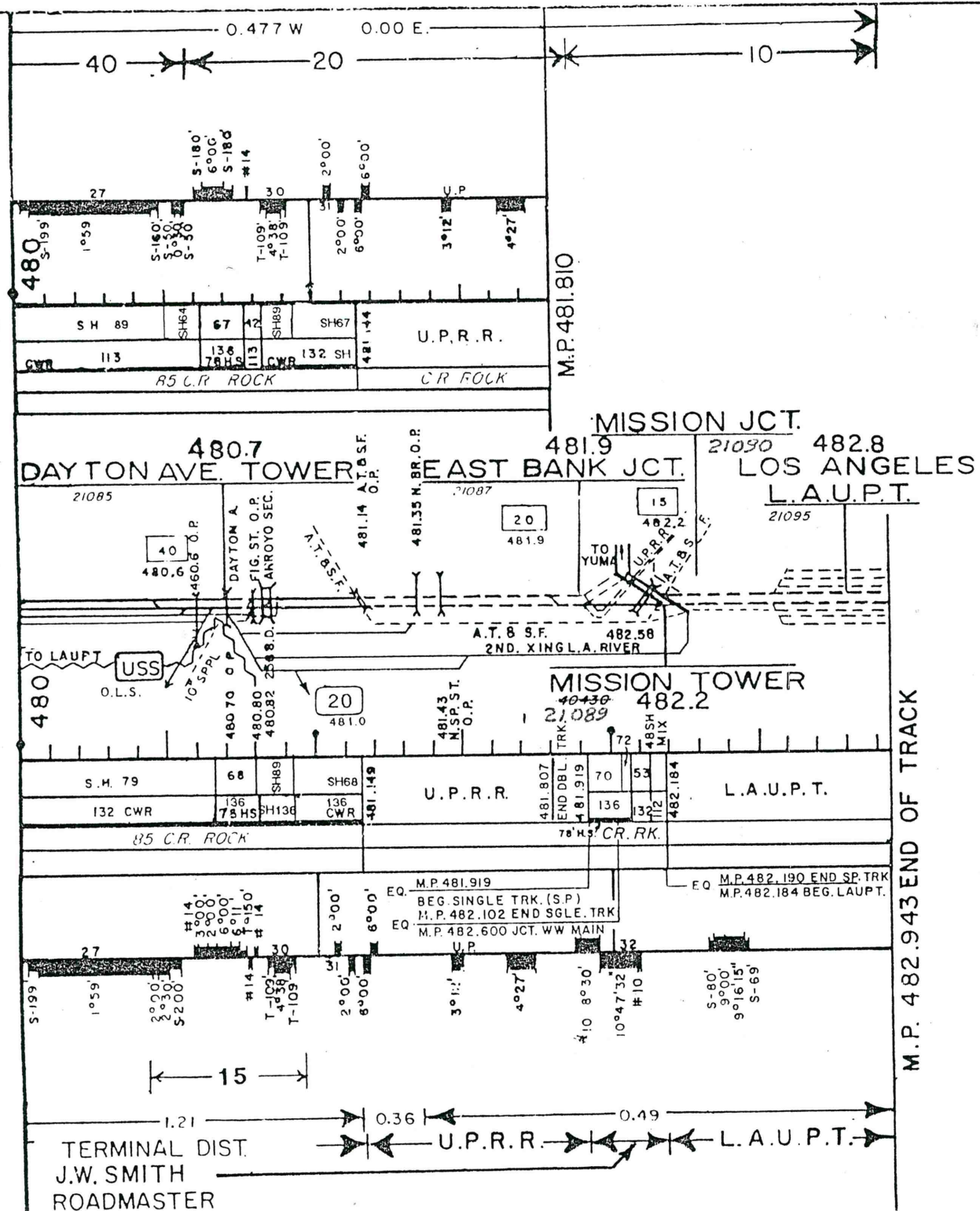


REVISED TO: , JAN 1, 1992









REVISED TO: JAN 1, 1992

L.A.U.P.T.  
21095

MISSION TOWER  
21089

END OF TRACK.

M.P. 482.943

M.P. 482.184 LAUPT  
M.P. 482.190 SPTCO.

S-69'  
9°16'15"  
9°00'  
S-80'

482.106  
A 482.602

EQ.

DBL. TRK.

23610  
482.8  
TAYLOR JCT.

15  
482.2  
10" SPPL.  
20  
482.8  
O.B.S.

No.2 TRK

BEGIN CTC TRACK NO. 1 ONLY

88 FONTANA SLAG

88 FONTANA SLAG

1.00  
— TERMINAL DIST.- J.W. SMITH - ROADMASTER

413

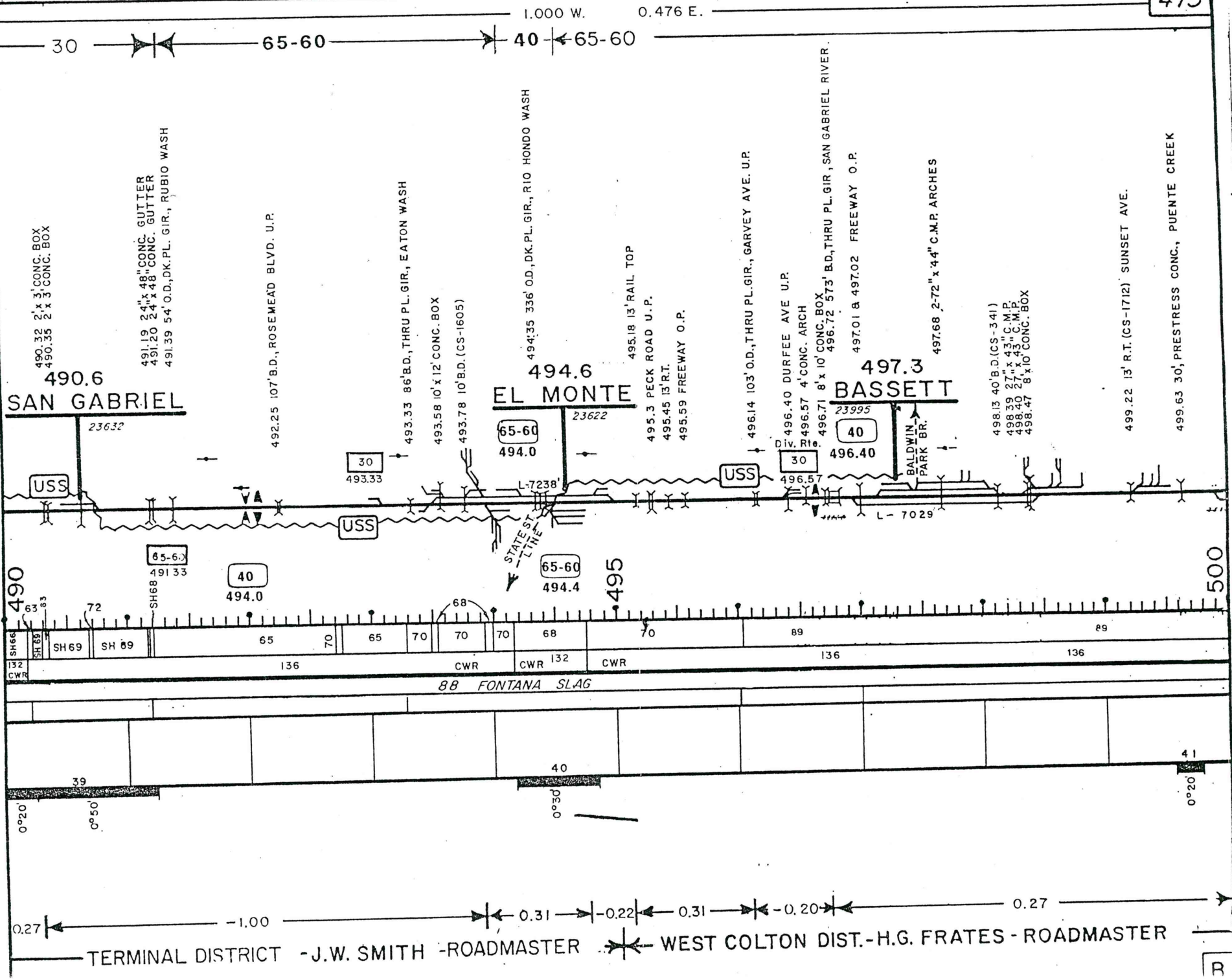
485

485

B



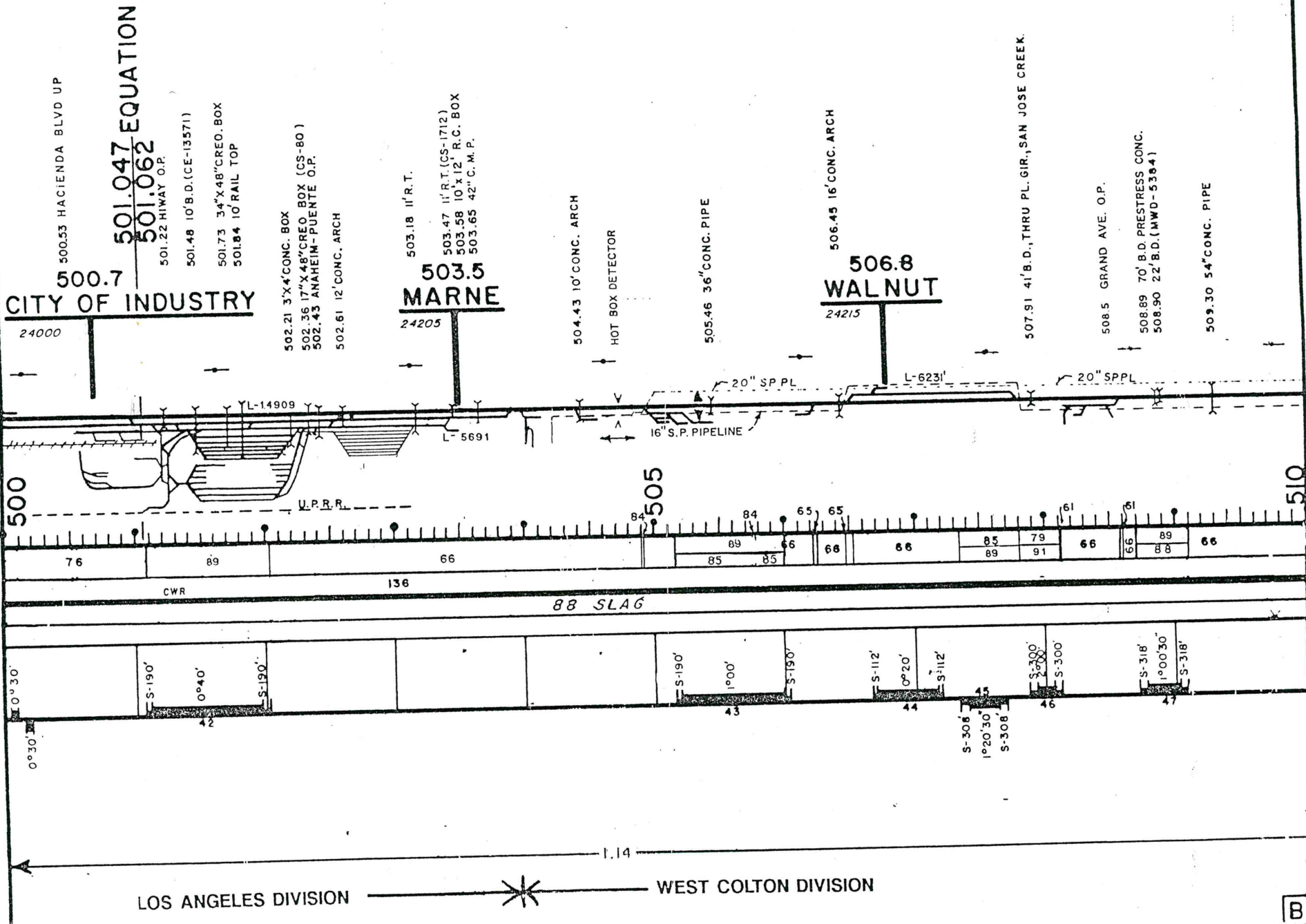
REVISED TO: JAN 1, 1992





1.000 W. 0.00 W. 1.100 E.  
0.476 E. 65-60

REVISED TO: JAN 1, 1992



REVISED TO: JAN 1, 1992

0.00 W.

1.100 E.

0.28 W.

0.58 E.

417

65-60

511.3 JMAR O.P. RT. 57, FWY.

512.20 4' CONC. ARCH  
512.24 94" CONC. PIPE  
512.35 HWAY OVERPASS, POMONA AVE. O.P.

513.64 12" X 48" CONC. BOX  
513.65 12" X 48" CONC. BOX

513.90 102' 3" D. W.F. BEAMS, WHITE AVE. U.P.  
514.03 18" X 60" RAIL TOP BOX

514.3  
POMONA

514.41 123' 8" D. DK. PL. GIR. M. GAREY ST. U.P.  
514.44 50 CONC. P.

514.79 2' X 4' CONC. BOX  
514.90 102' 8" D. W.F. BEAMS, TOWNE AVE. U.P.

515.15 18" X 70" CONC. BOX  
515.16 30" X 60" CONC. BOX

515.91 12" X 72" CONC. BOX

516.33 12 1/2' X 25' CONC. BOX, SAN ANTONIO CREEK

516.68 45' B.D. (CS-1601)

516.97 30' B.D. (CS-1601)

517.46 30' B.D. (CE-13571)

517.8  
MONTCLAIR

517.89 22" X 36" C.M.P. ARCH  
517.9 CENTRAL AVE. O.P.

518.32 3' X 5' CONC. BOX

518.59 36" CONC. PIPE

518.98 17" R.T. (CS-1712)

519.0 4 LANE REINFORCED CONC. O.H. BRIDGE, MOUNTAIN AVE

519.54 9' R.T.  
519.55 9' R.T.

520.00 15' X 36" CONC. BOX

-20" SPPL

16" S.P. PIPE LINE

UPRR

L=14135

-20" SPPL

L=6173

20" SPPL

16" S.P. PIPELINE

UPRR

TO CHINO

510

515

520

CWR 136

88 FONTANA SLAG

5-375  
10-30' 25'  
5-375

1.14

0.90

B



REVISED TO: JAN 1, 1992

520.05 1/4" RAIL TOP  
520.11 6" R.T.  
520.12 6" R.T.

520.2  
ONTARIO  
24515

521.40 GROVE AVE. U.P.  
521.62 40' TH. PL. GIR., W. 3T CUCAMONGA CREEK

522.97 64' P.S.C. EAST CUCAMONGA CREEK

523.35 51' OPEN DK. TH. PL. GIR., CUCAMONGA CREEK

523.8  
GUASTI  
24520  
523.93 15' RAIL TOP

524.76 18' RAIL TOP

526.0  
VINA VISTA  
24525

526.22 DAVORE FWY (I-15) O.P.  
526.38 41' B.D.H. PL. GIR. (CE-31804) ETIWANDA WASH

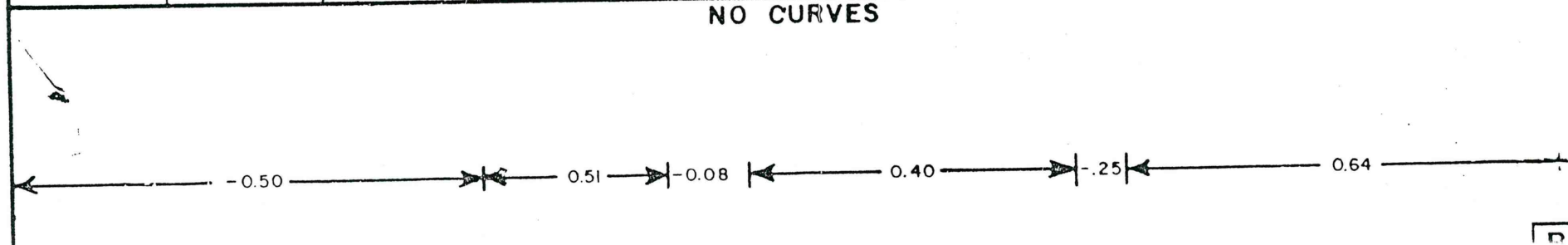
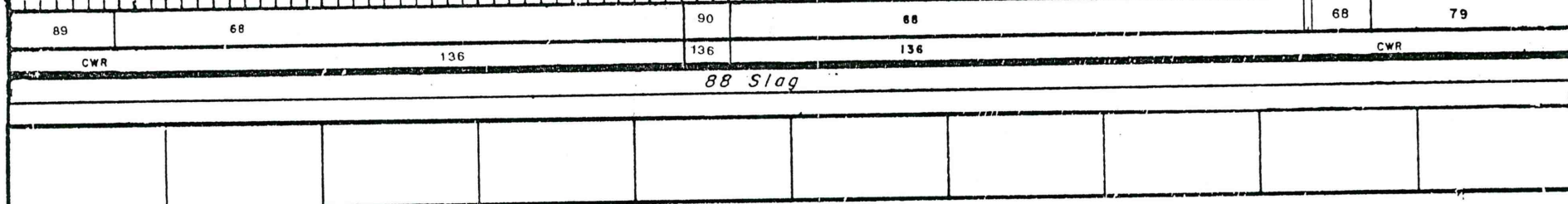
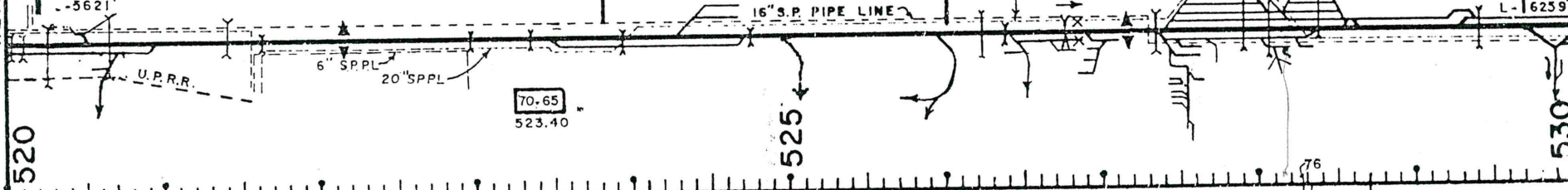
527.19 60' P.S. PC  
527.33 & 527.34 ETIWANDA AVE. O.P.

527.5  
KAISER  
24795

527.90 5-6' CULVERTS  
528.07 43' R.T.  
528.38 60' B.D. (CE-13571)

529.7  
SOUTH FONTANA  
24920

529.41 CHERRY AVE. O.P.



REVISED TO: JAN 1, 1992

