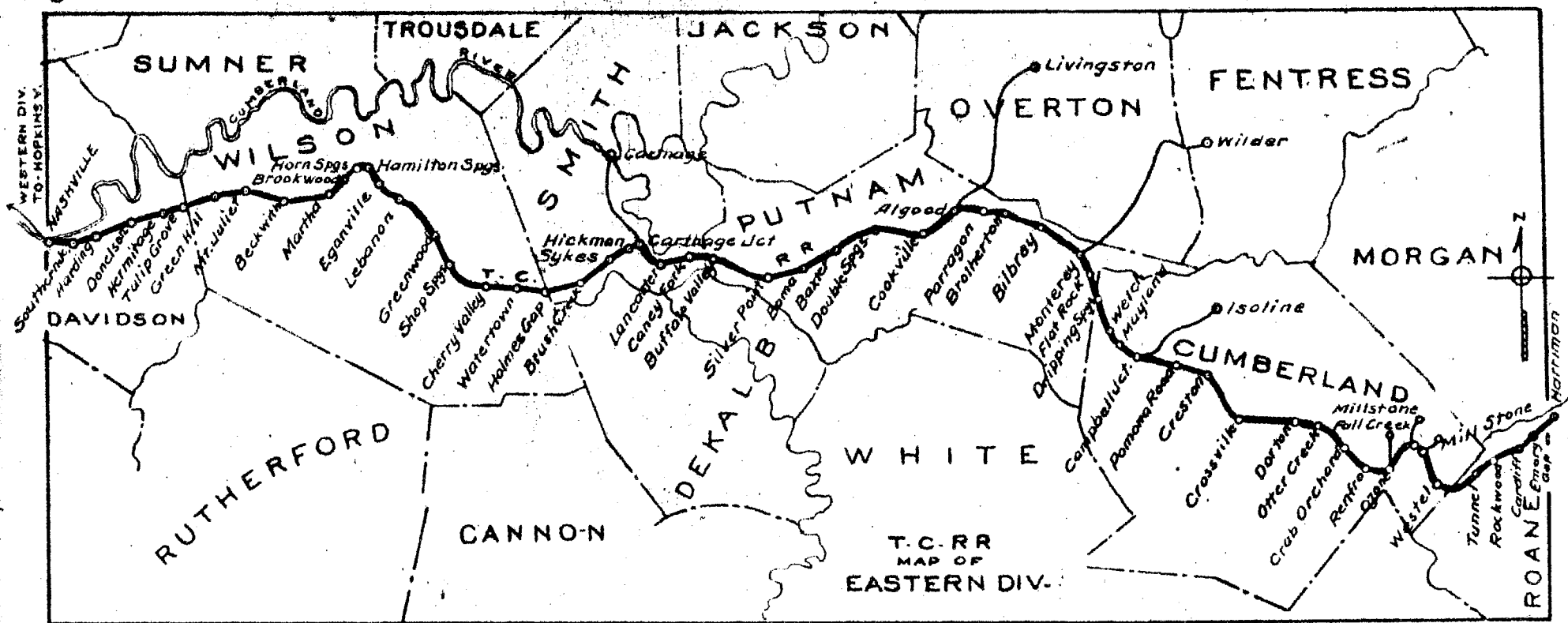


**T. C. R. R.**  
PROFILE AND ALIGNMENT  
**EASTERN DIVISION**




— **MAIN LINE** —












OFFICE OF CHIEF ENGINEER  
NASHVILLE, TENN.











L. D. Del.



## ABBREVIATIONS & SYMBOLS FOR PROFILES

Segment   
Curve to R. Curve to L.  
Round House  Section House 

 T.T.-Thru Truss Bridge  
 T.G.-Thru Girder Bridge  
 Dk.G. Deck " "  
 B.Dk.-Ballast Deck Trestle  
 O.Dk.-Open " "  
 V.C.P.-Vitrified Culvert Pipe  
 C.I.P.-Cast Iron Pipe  
 S.B.-Stone Box Culvert  
 Con.B.-Concrete Box Culvert  
 Cir.Br.-Circular Brick Culvert  
 10' dia Con. Arch

 C.T.S.B. Cedar Top Stone Box  
 R.T.S.B. Rail " "  
 Public Road  
 Private " "  
 O.G. Overgrade Road Crossing  
 U.G. Undergrade " "  
 Water Column O Water Tank.  
 State Line County Line  
 SEC  
 4/5 Section Post

**SCALES**  
Horizontal 1" = 1/2 Mile  
Vertical 1" = 200'

Numbers on grade line are  
grades expressed in percent  
Elevations are in feet above  
sea level

## FOR RAIL SHEETS

B Bethlehem Steel Co.  
 C Carnegie " "  
 Cam Cambria Steel  
 E.T. Edgar Thompson Co.  
 L Lackawana Iron & Coal Co.

M Maryland Steel Co.  
 P Pennsylvania Steel Co.  
 R Roan Iron Co  
 T Tennessee Coal & Iron Co.

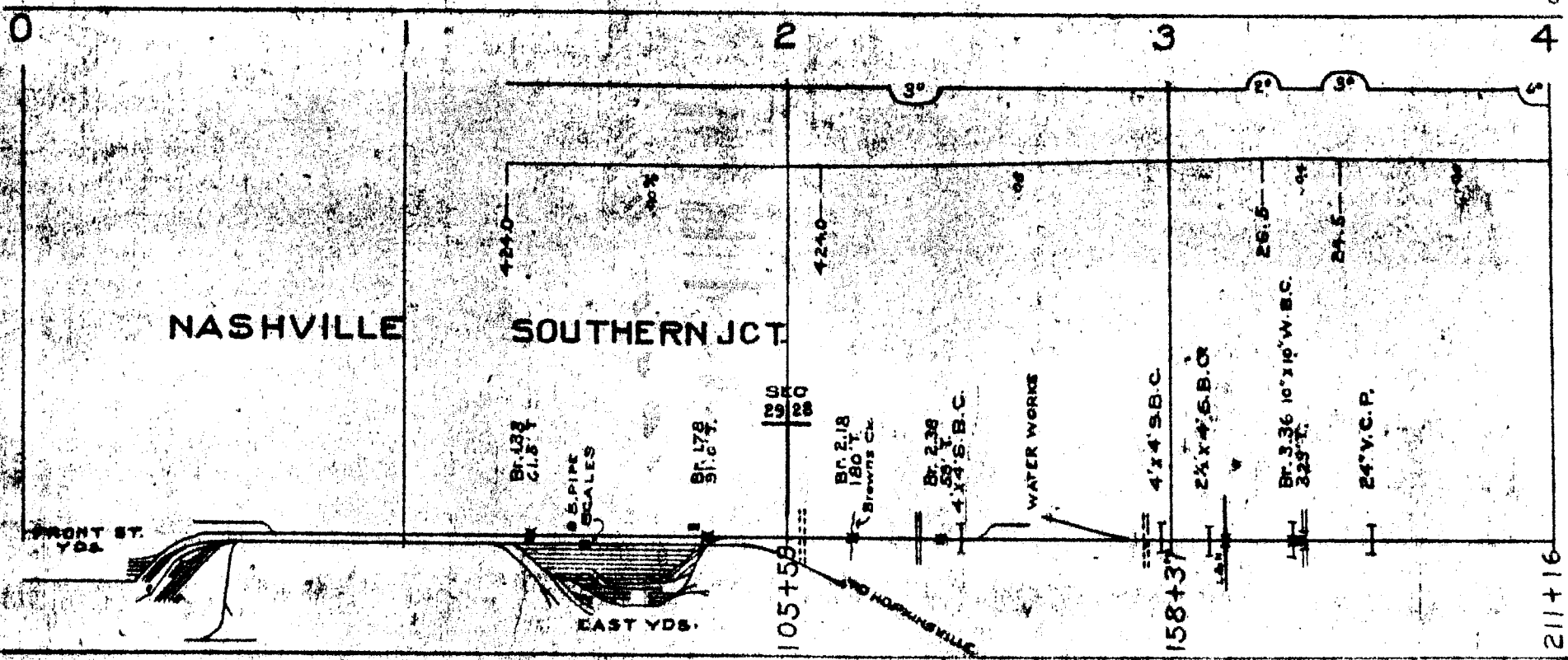
# INDEX TO STATIONS

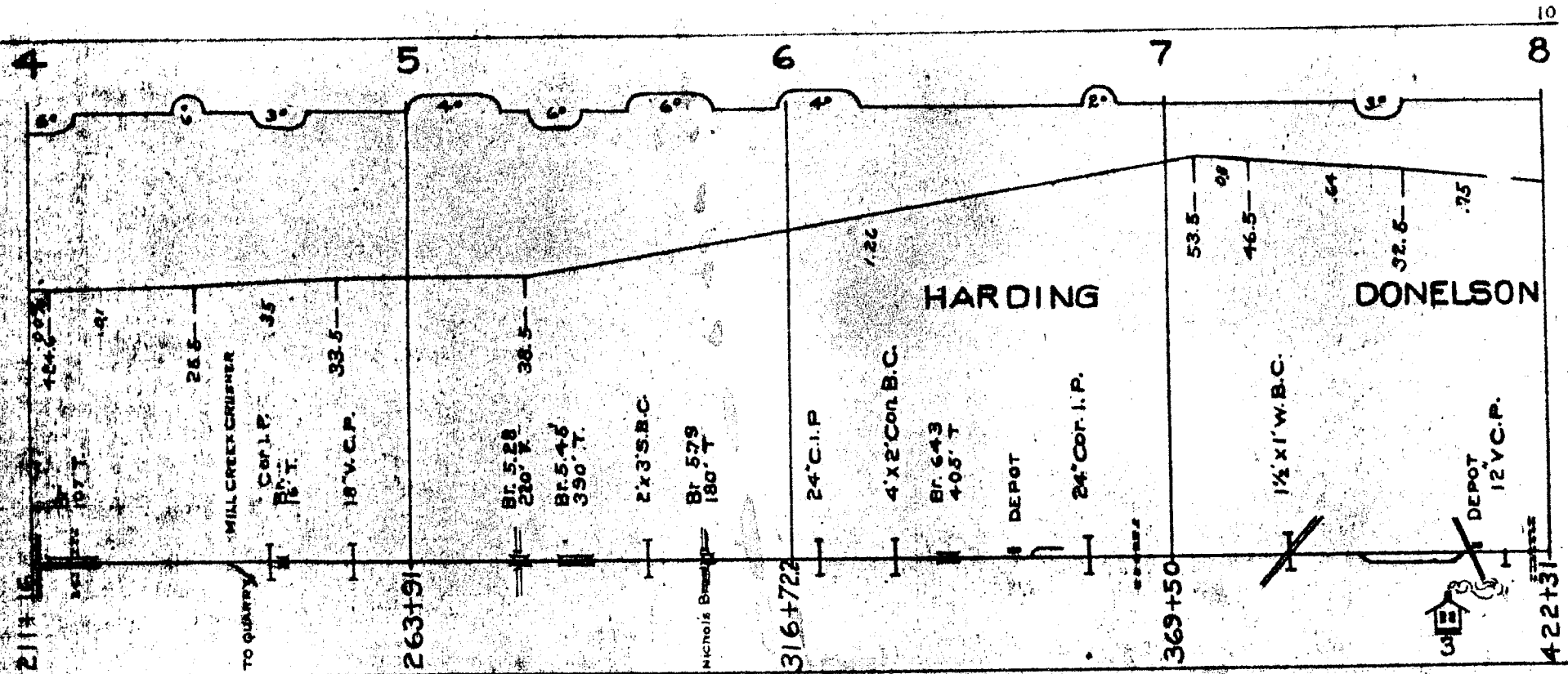
NAME	PAGE	NAME	PAGE	NAME	PAGE	NAME	PAGE
Algood.....	54	Cardiff.....	88	Emory Gap...-	88	Lancaster.....	40
Baxter.....	48	Carthage Jct..	38	Flat Rock.....	62	Lebanon.....	24
Beckwith.....	18	Cherry Valley..	28	Green Hill.....	14	Martha.....	18
Bilbrey.....	60	Cookville.....	52	Greenwood...-	26	Mayland.....	60
Boma.....	46	Creston.....	70	Hamilton Spgs.	20	Millstone Jct..	
Brookwood...-	20	Crossville....	72	Harding.....	10	Nashville.....	8
Brotherton...-	56	Donelson.....	10	Harriman....	90	Otter Creek...-	76
Brush Creek...-	34	Double Spgs...-	50	Hermitage...-	12	Ozone.....	80
Buffalo Valley..	42	Dorton.....	74	Hickman.....	36	Parragon....	56
Campbell Jct..-	66	Dripping Spgs.	60	Holmes Gap...-	32	Pomona Road...-	68
Caney Fork...-	42	Eganville.....	22	Horn Spgs...-	20	Renfro.....	80

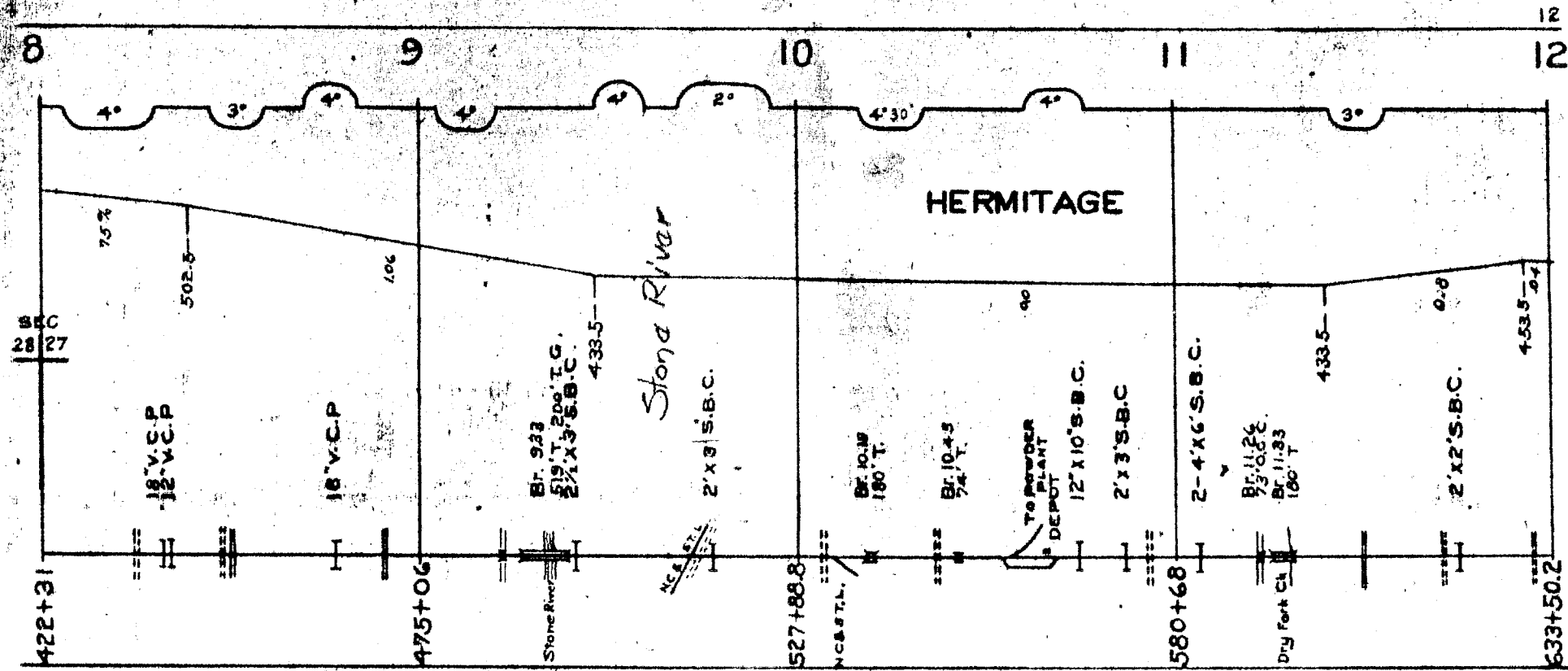
# INDEX TO STATIONS

CONTINUED

NAME	PAGE	NAME	PAGE	OMISSIONS AND STATIONS ADDED			
				NAME	PAGE	NAME	PAGE
Rockwood...	86	Tunnel.....	84				
Shop Spgs....	26	Waldencia--	82				
Southern Jct..	8	Watertown..	30				
Silver Point..	44	Welch.....	64				
Sykes.....	34	Westel.....					
Tulip Grove...	14						









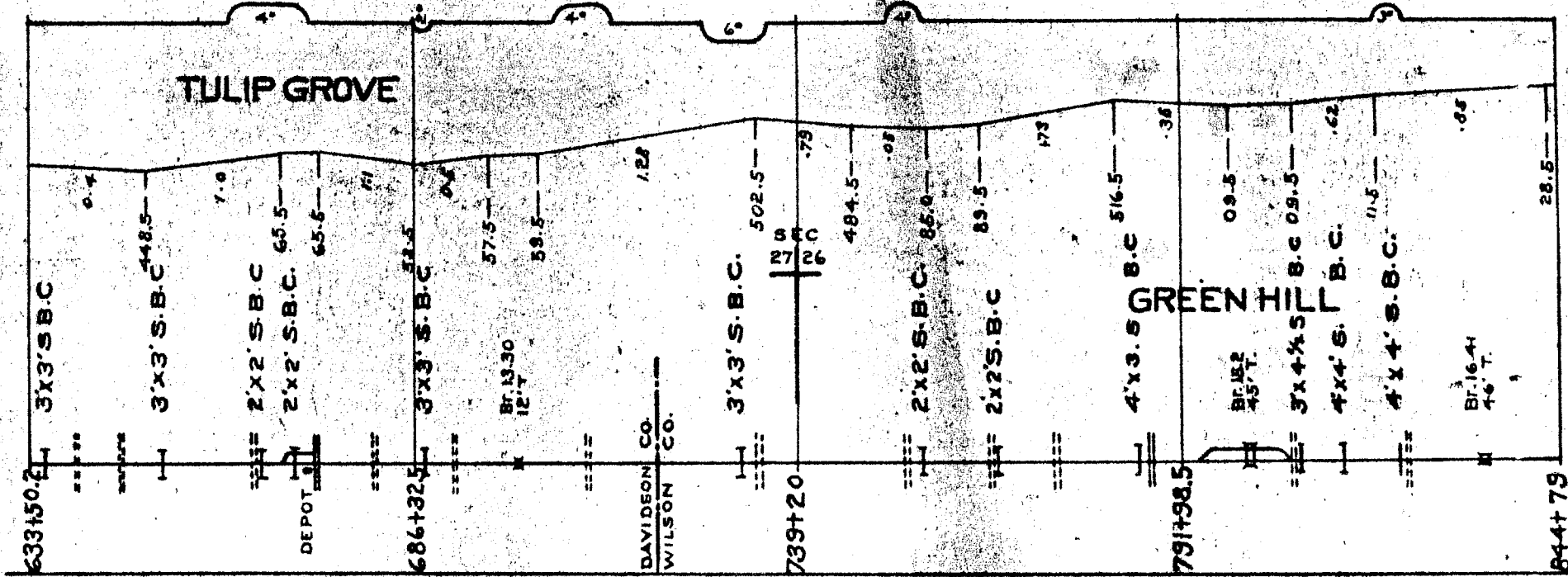
12

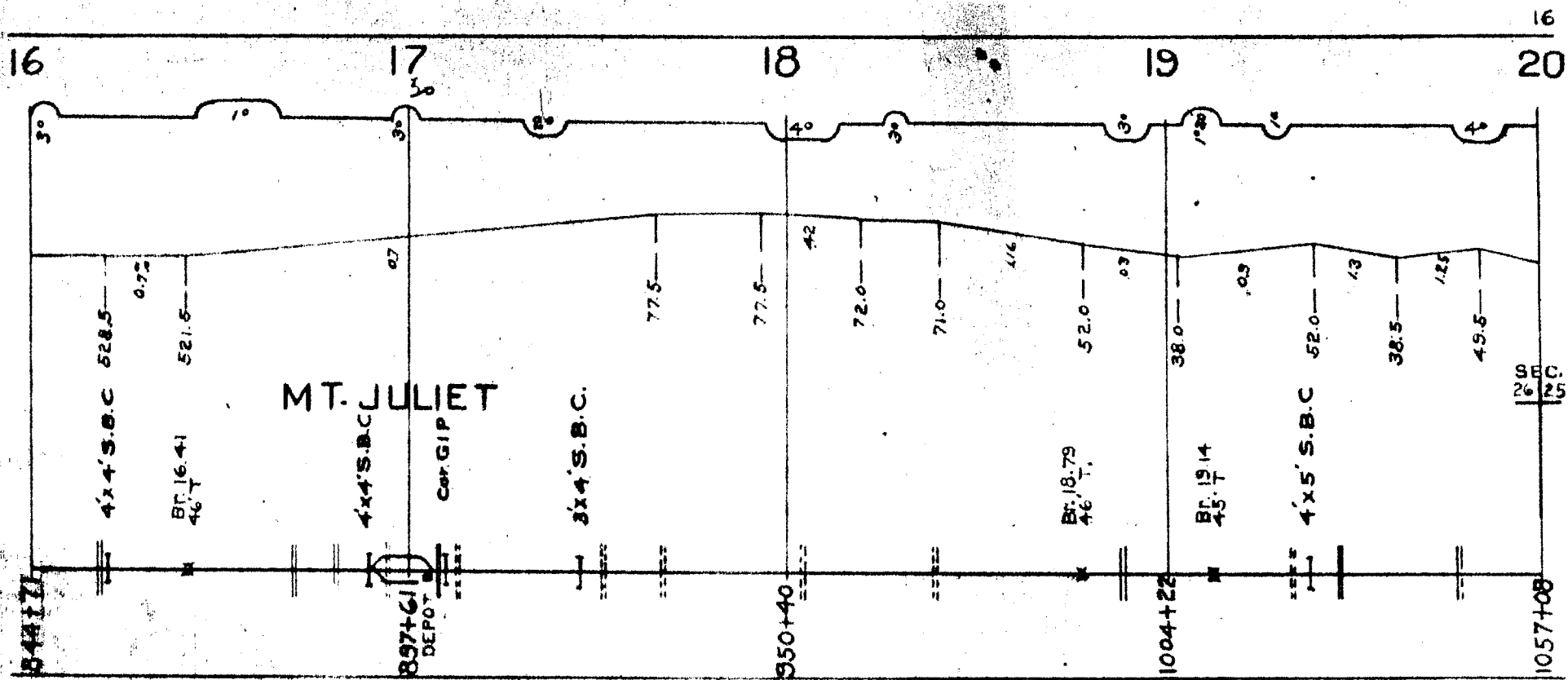
13

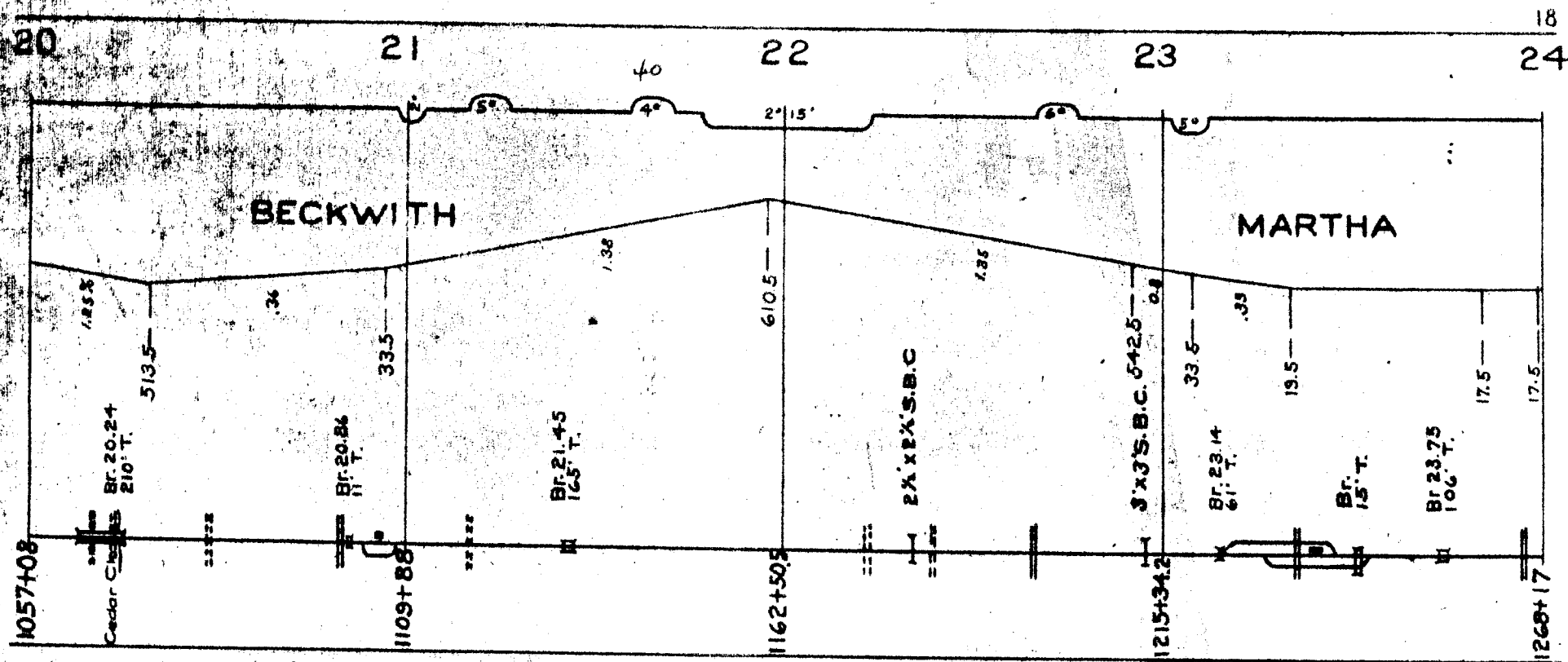
14

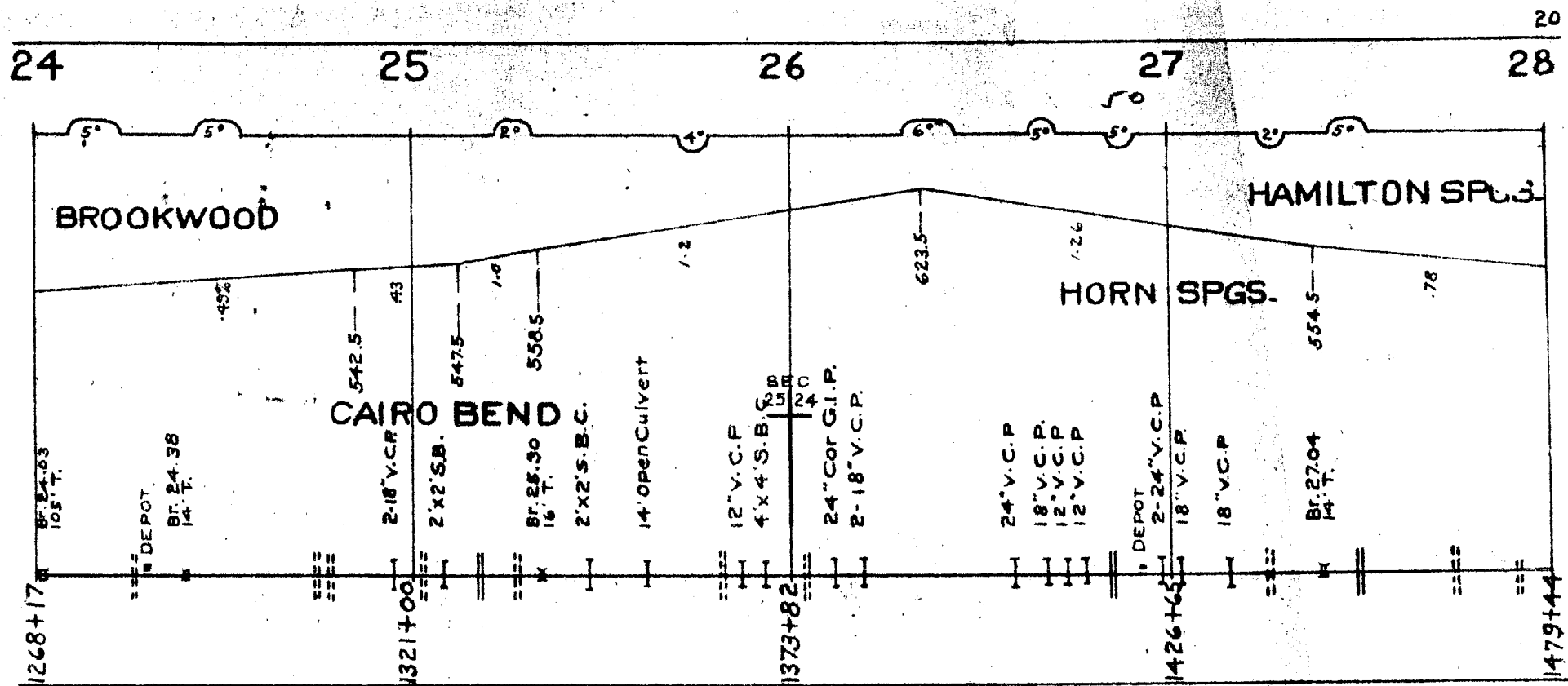
15

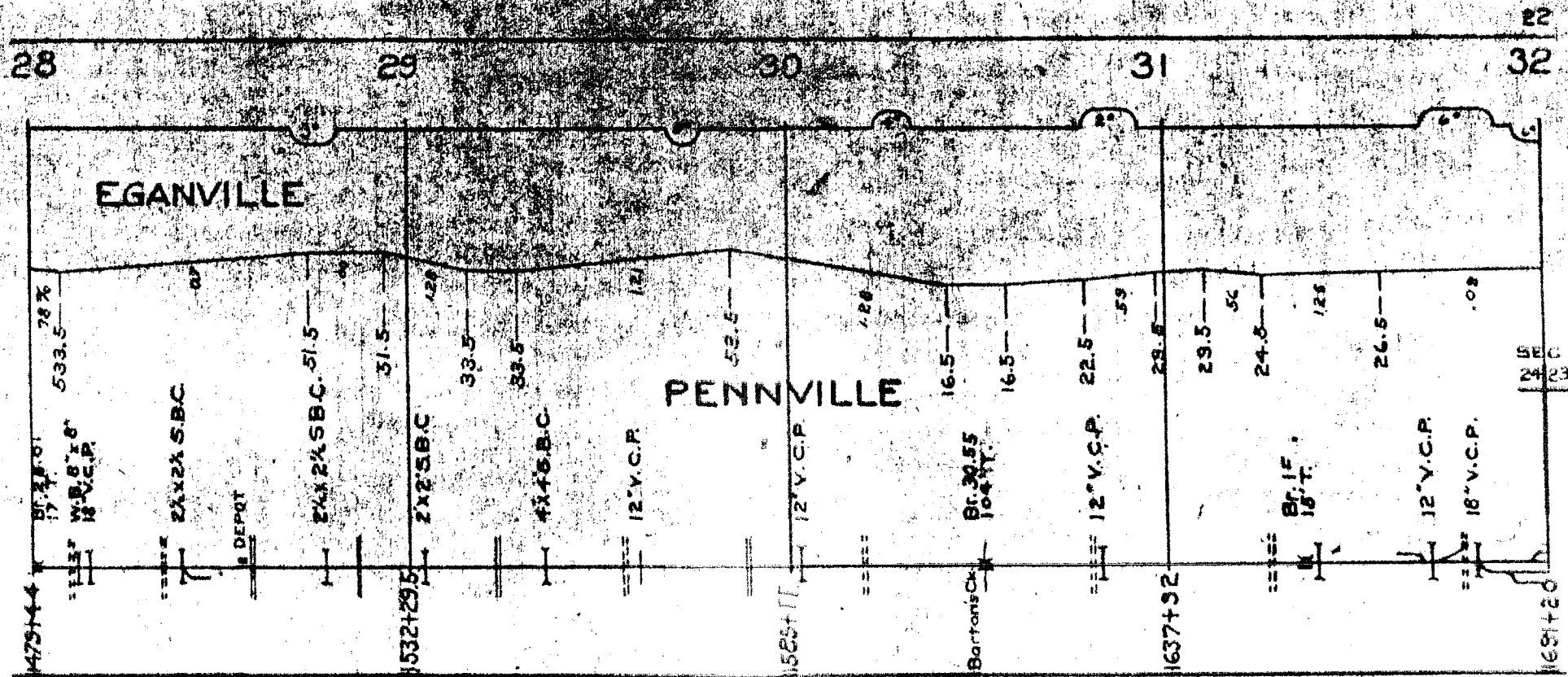
16

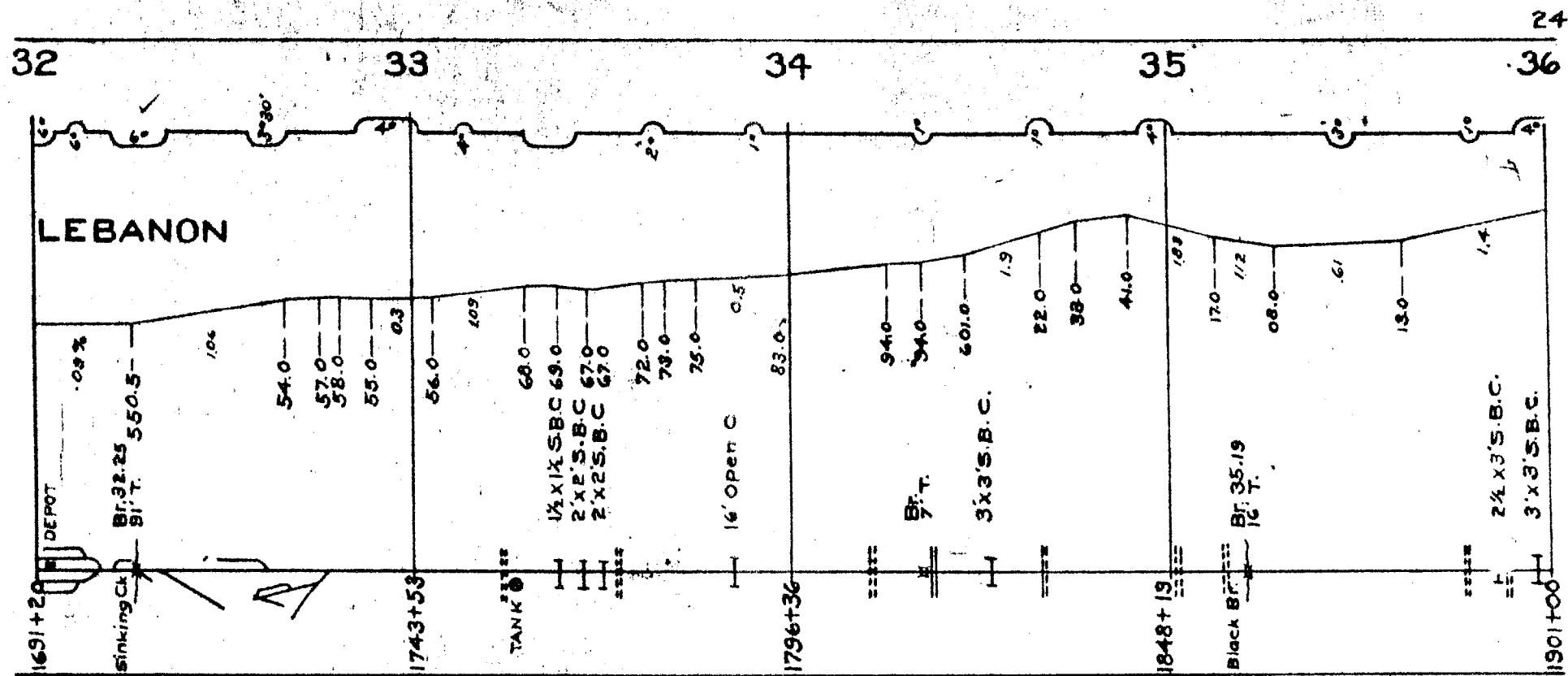


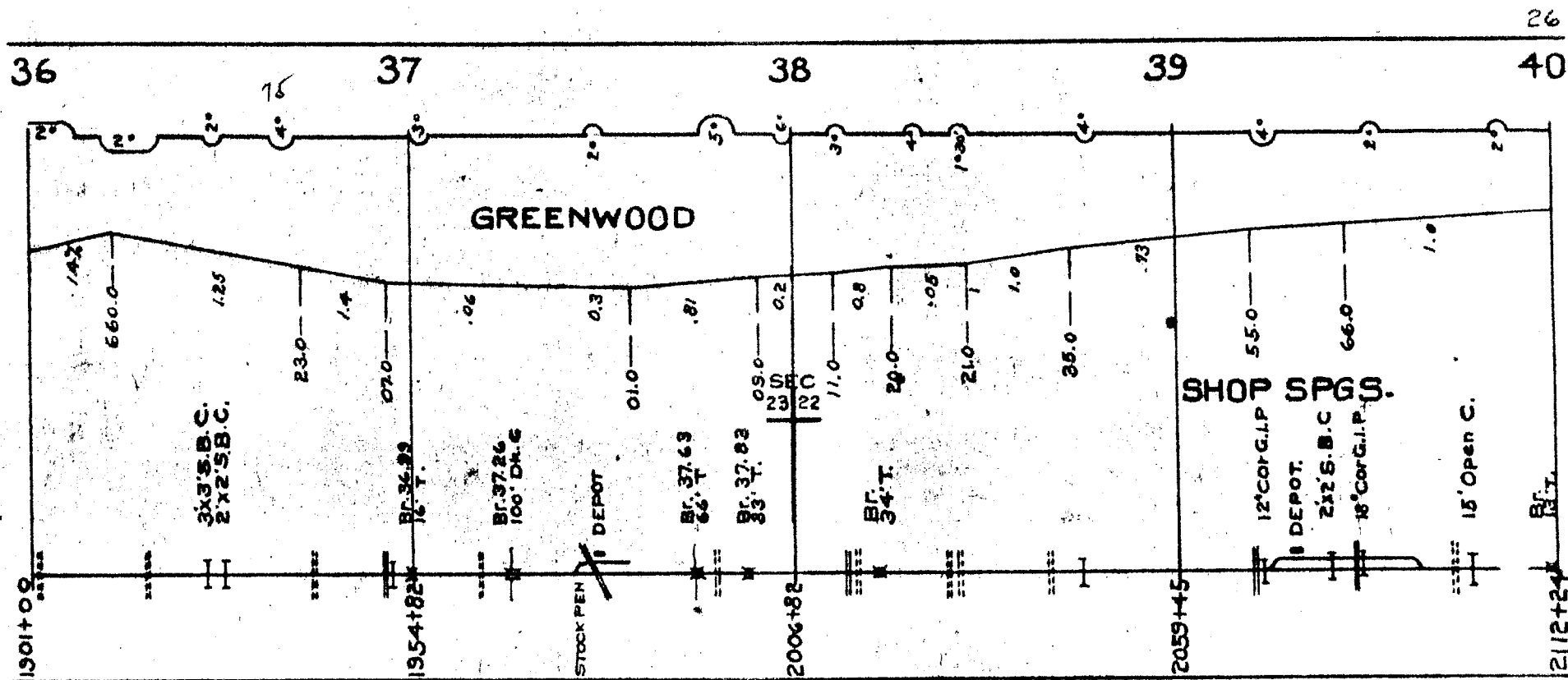


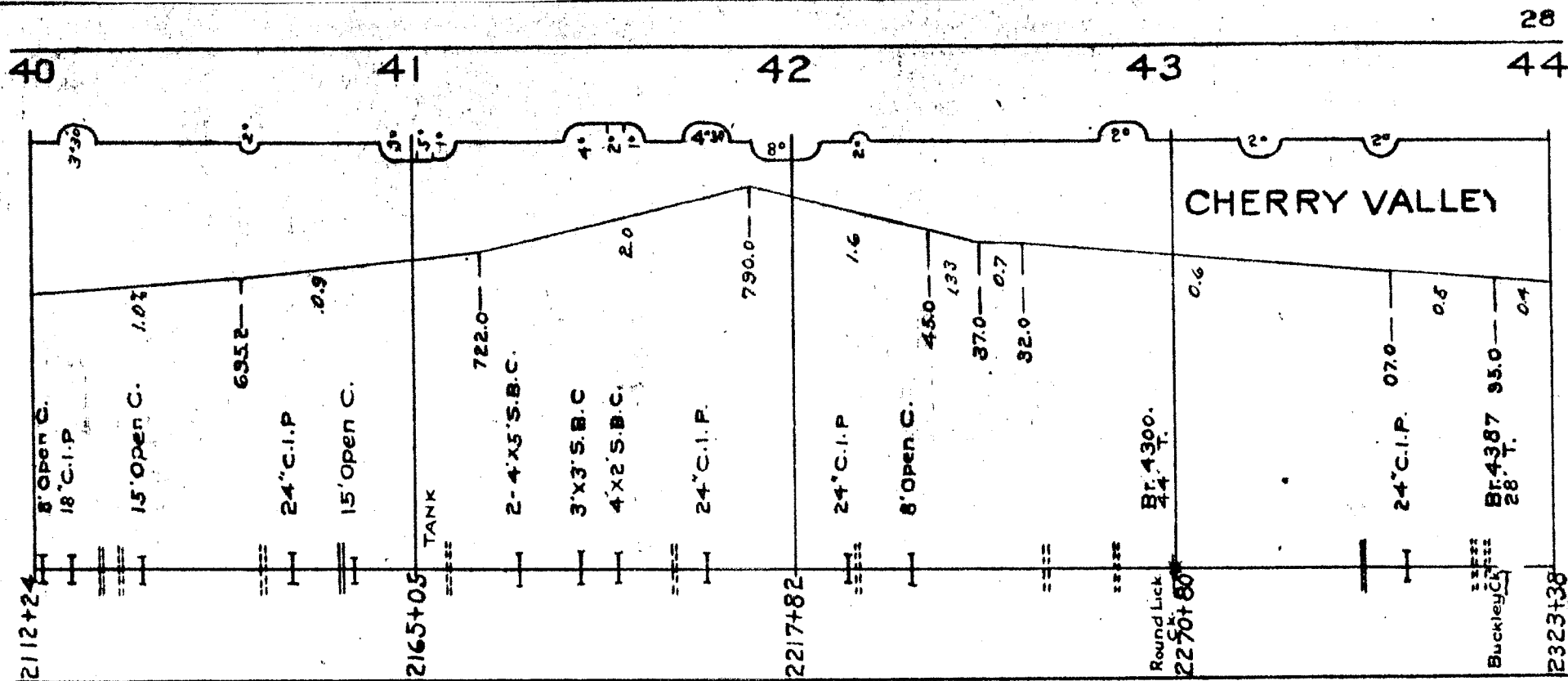




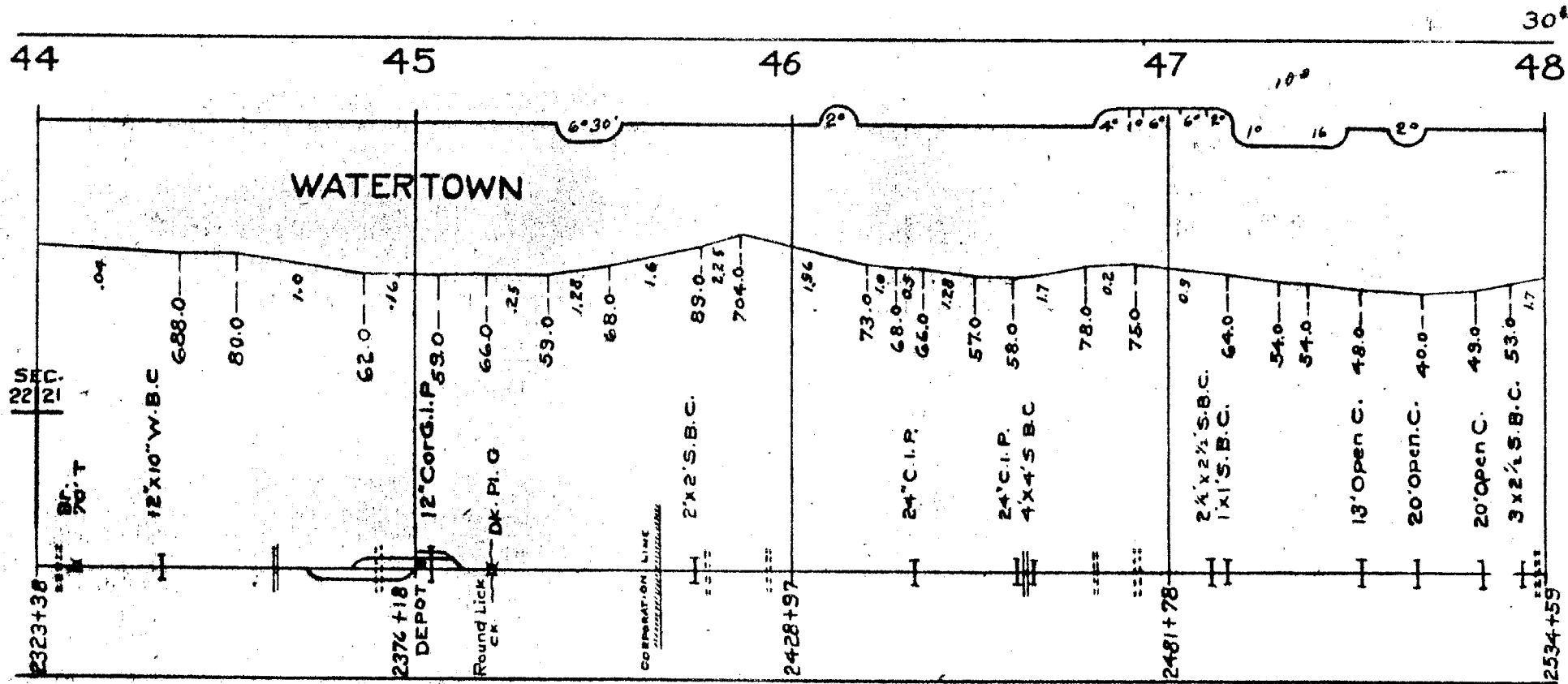


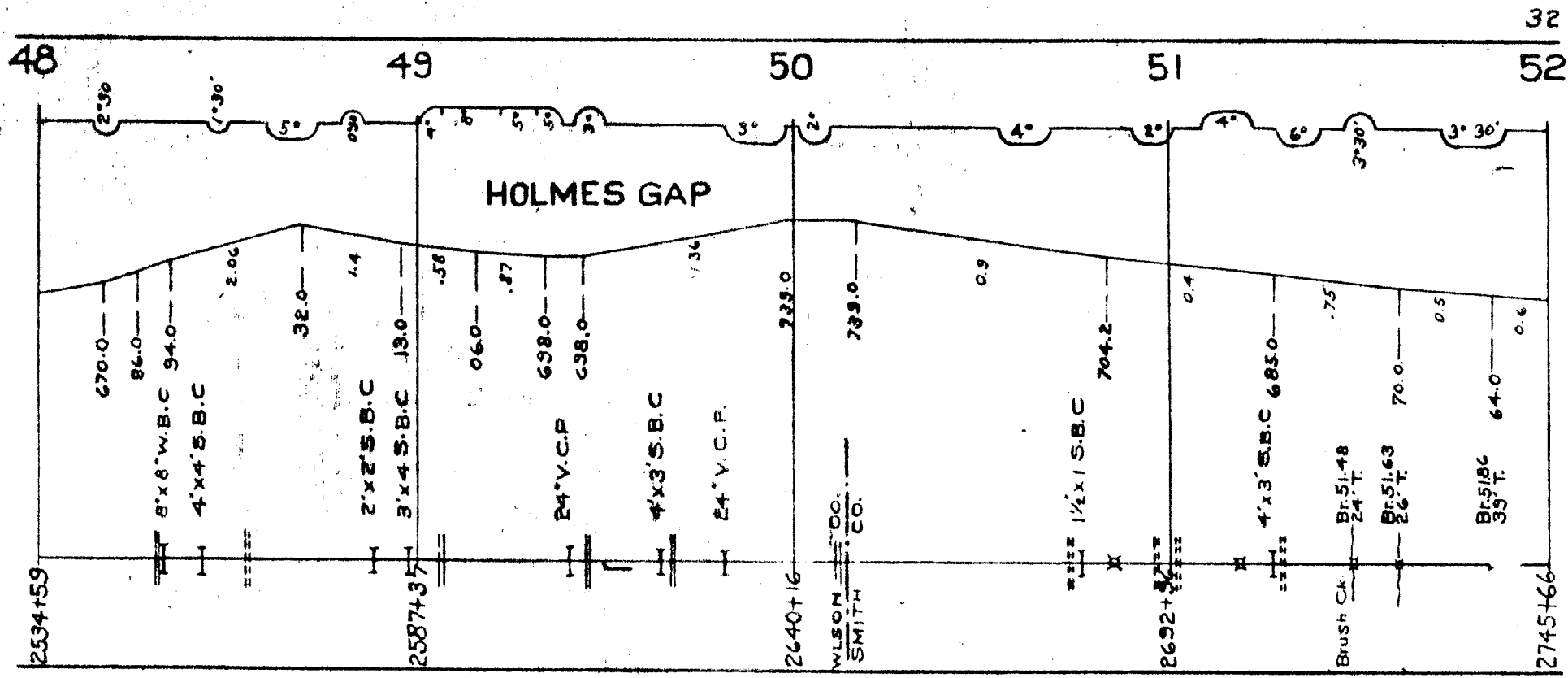












52

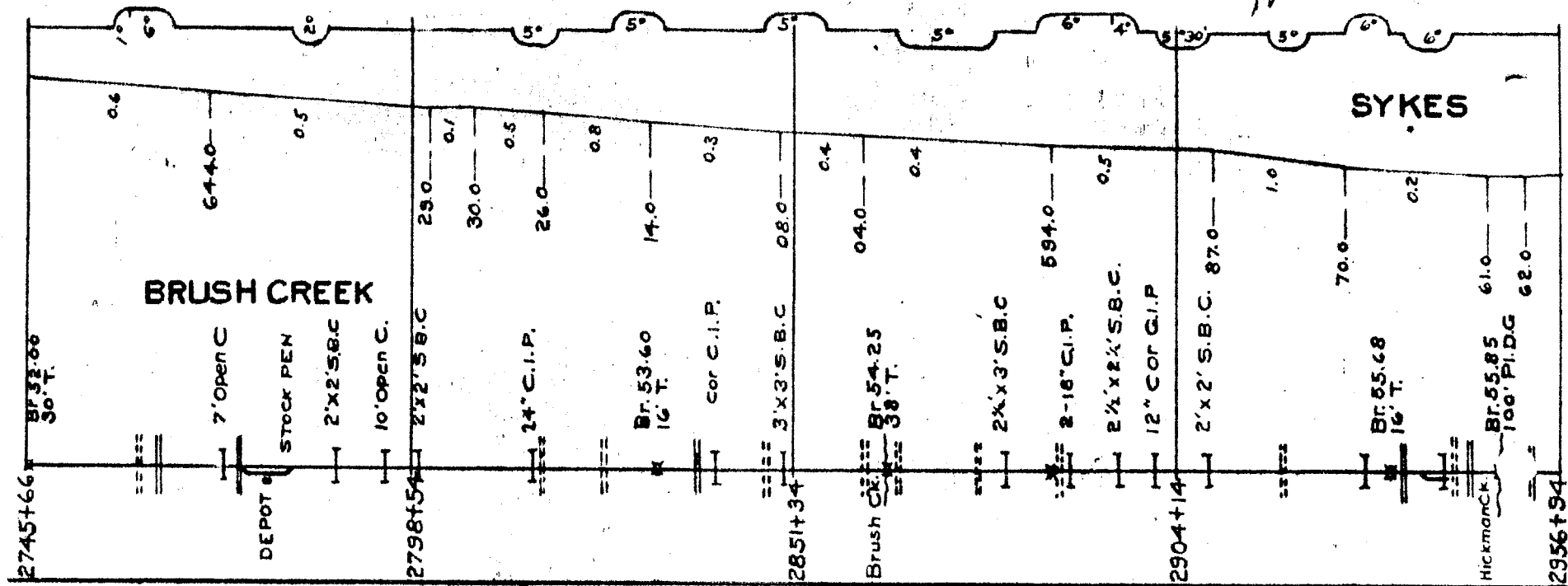
53

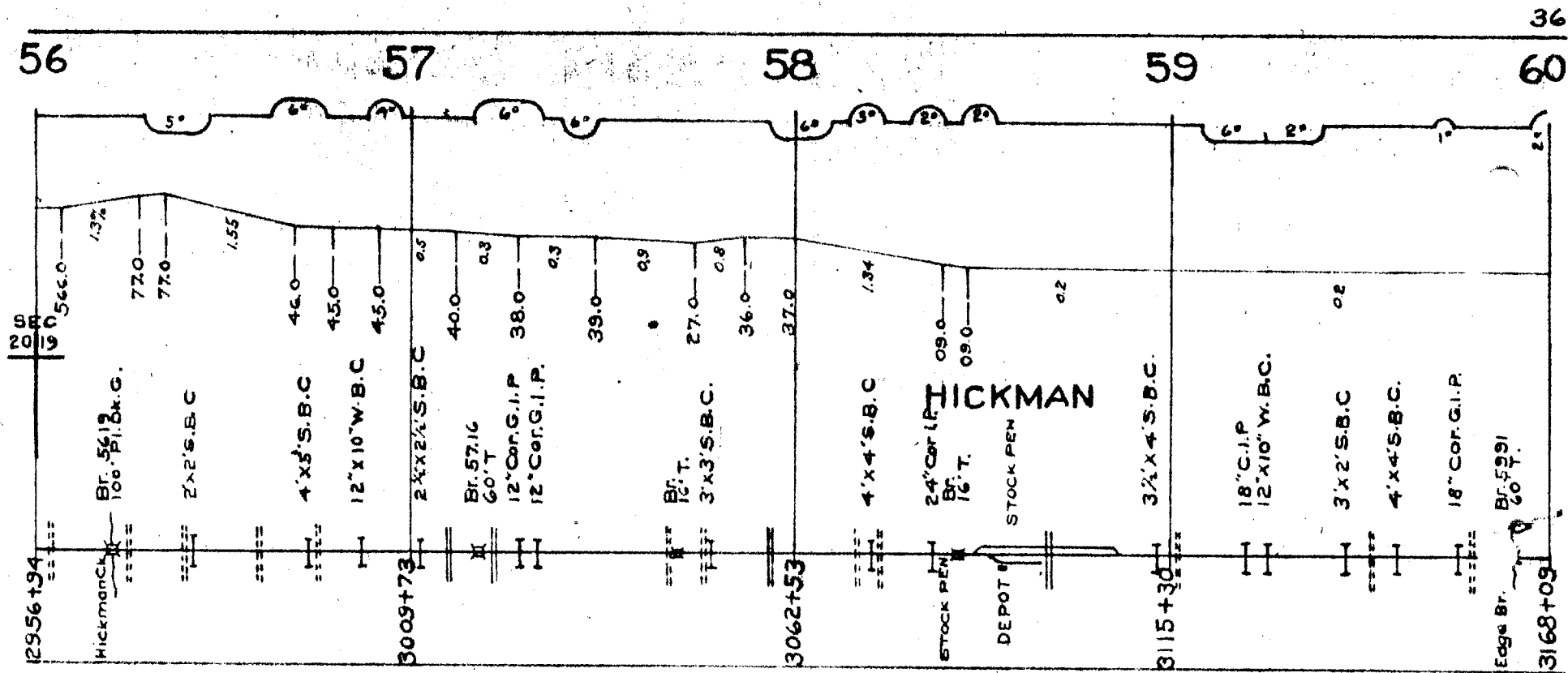
54

55

34

56





60

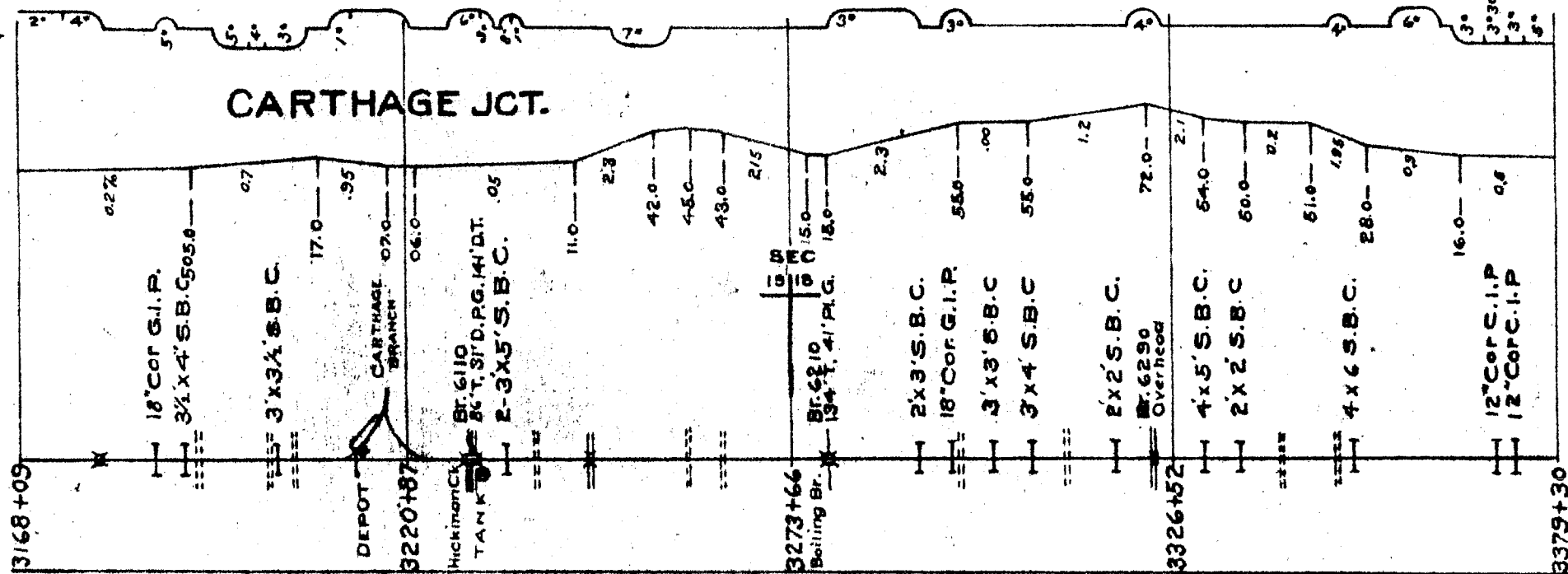
61

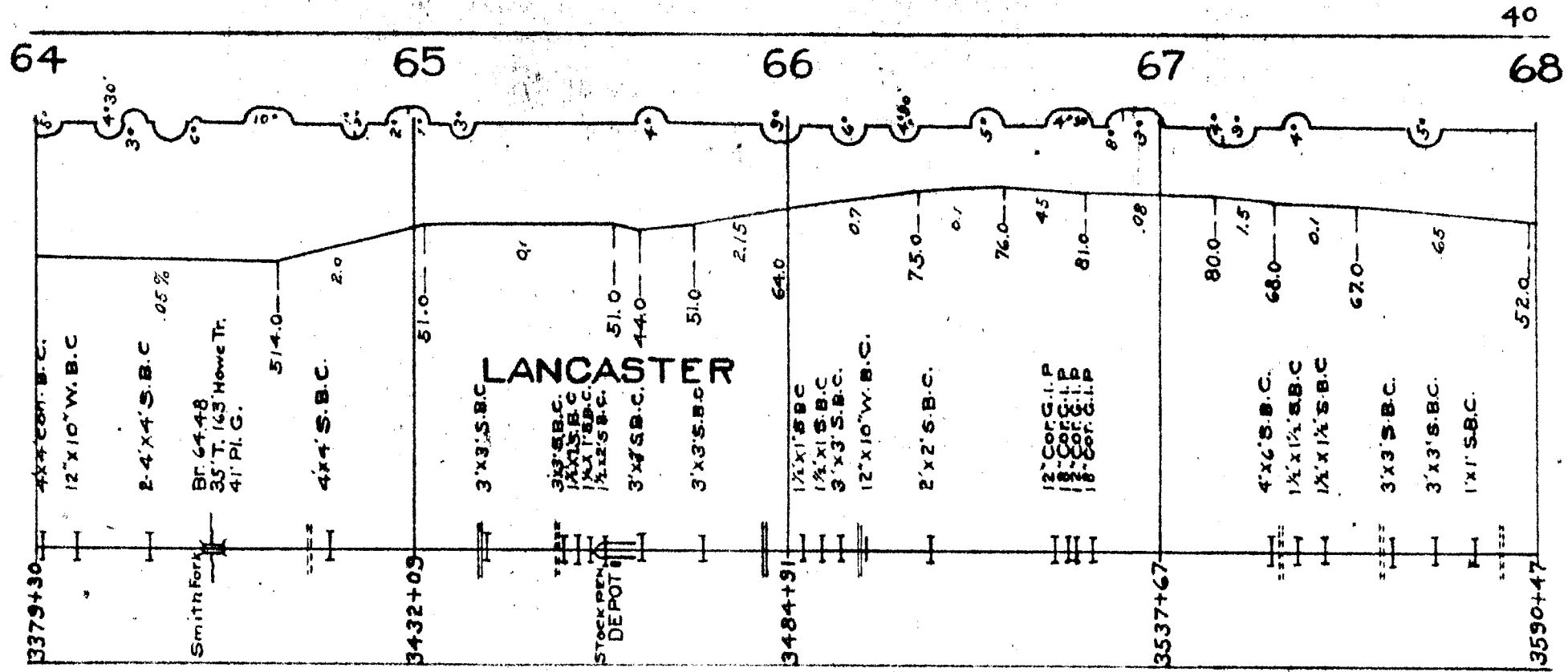
62

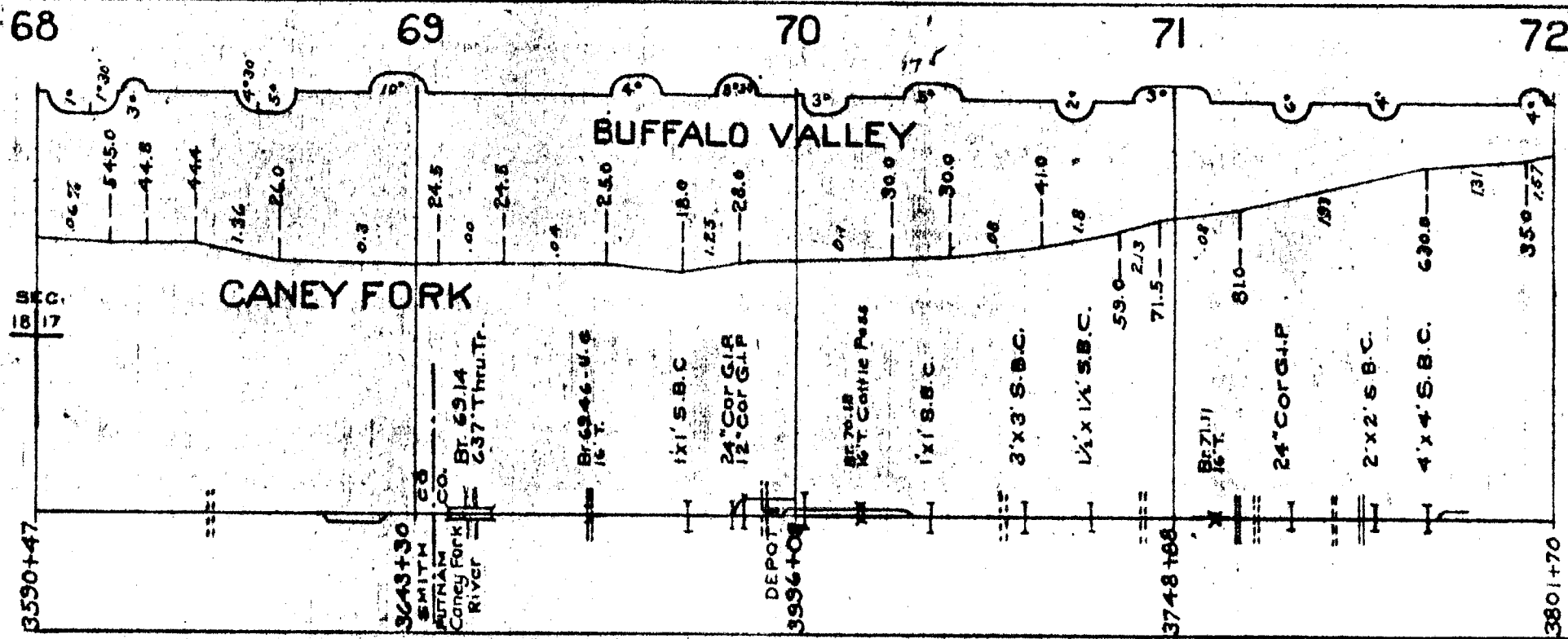
63

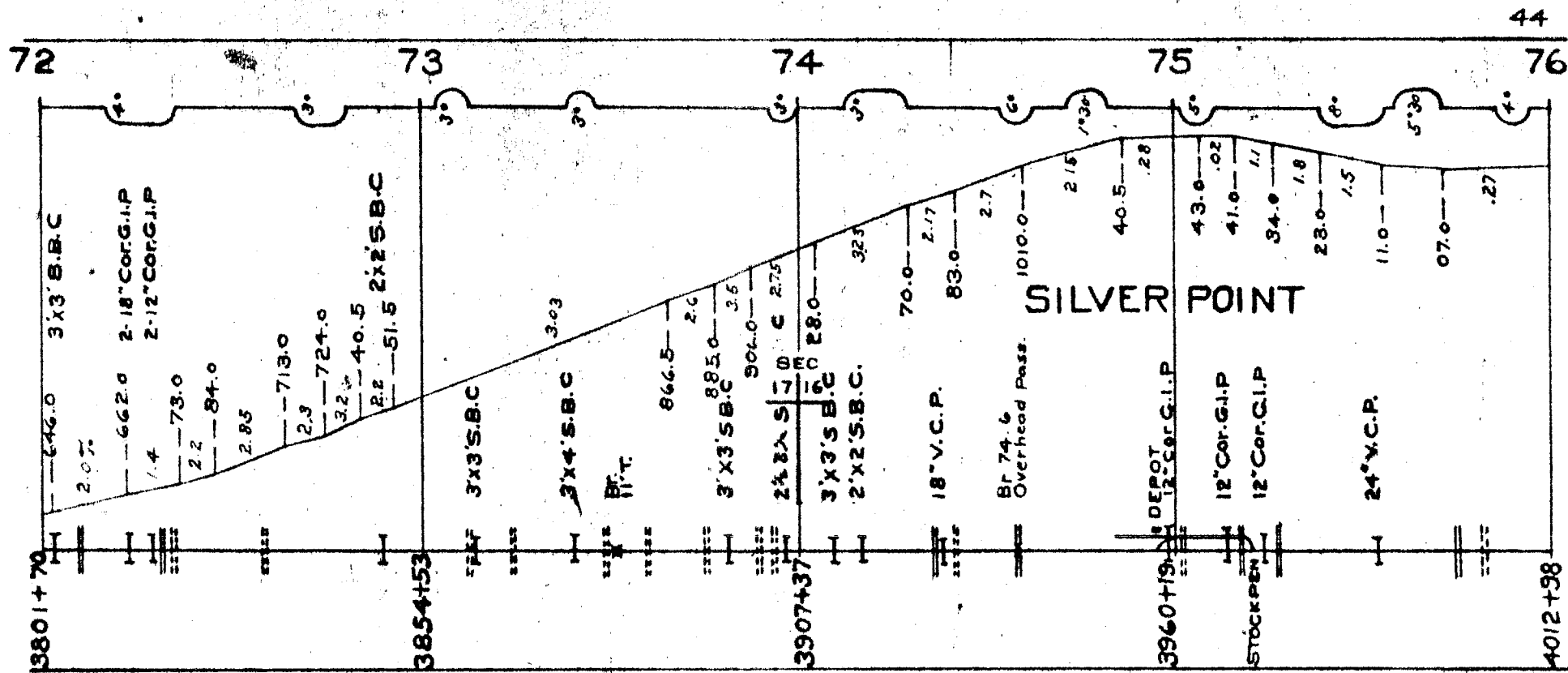
64

38

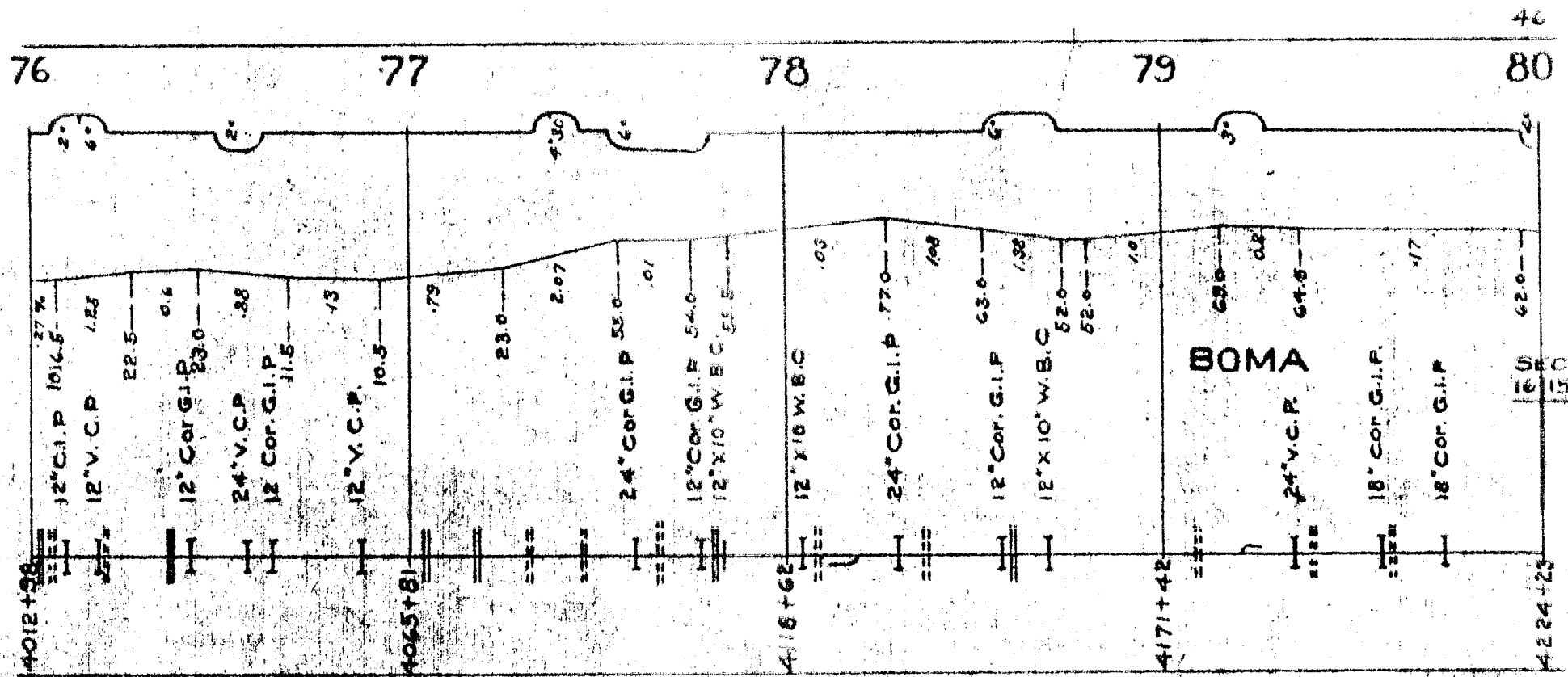


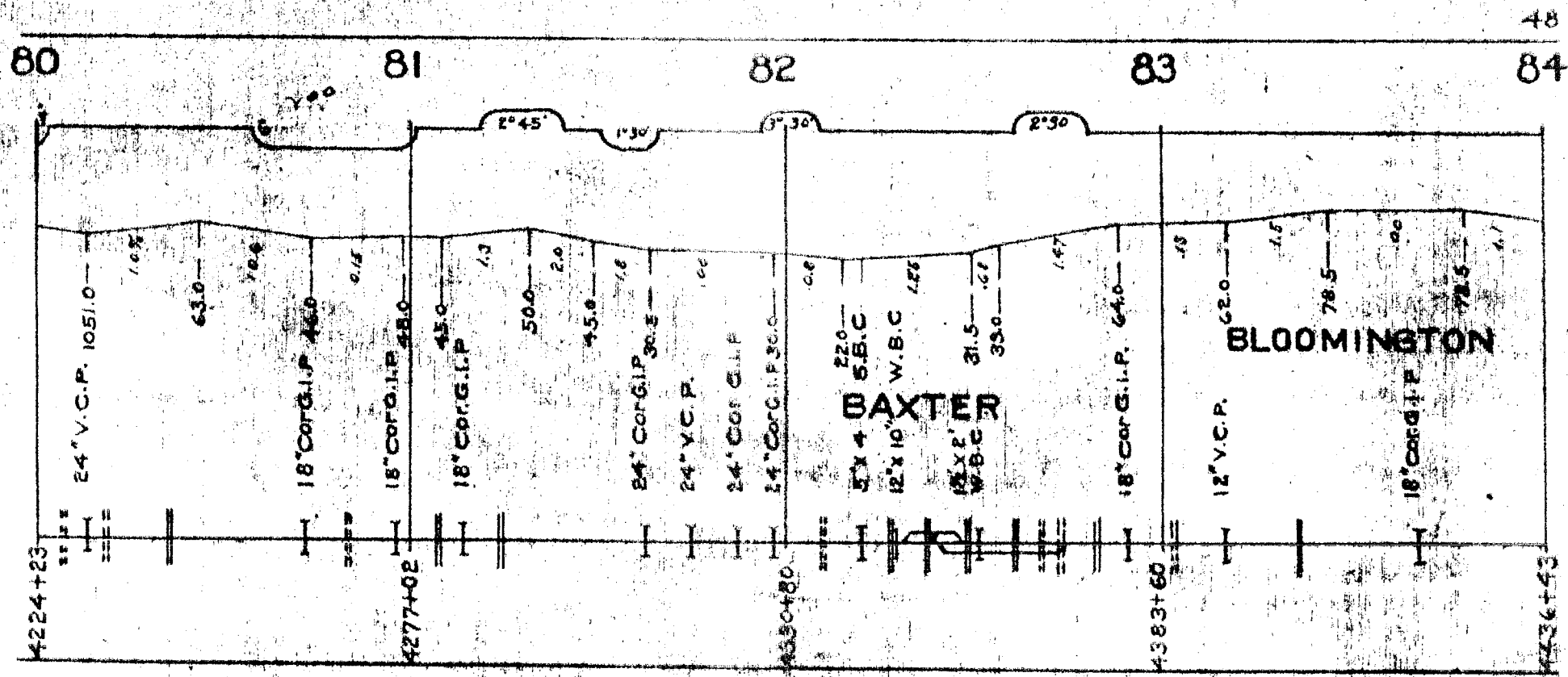


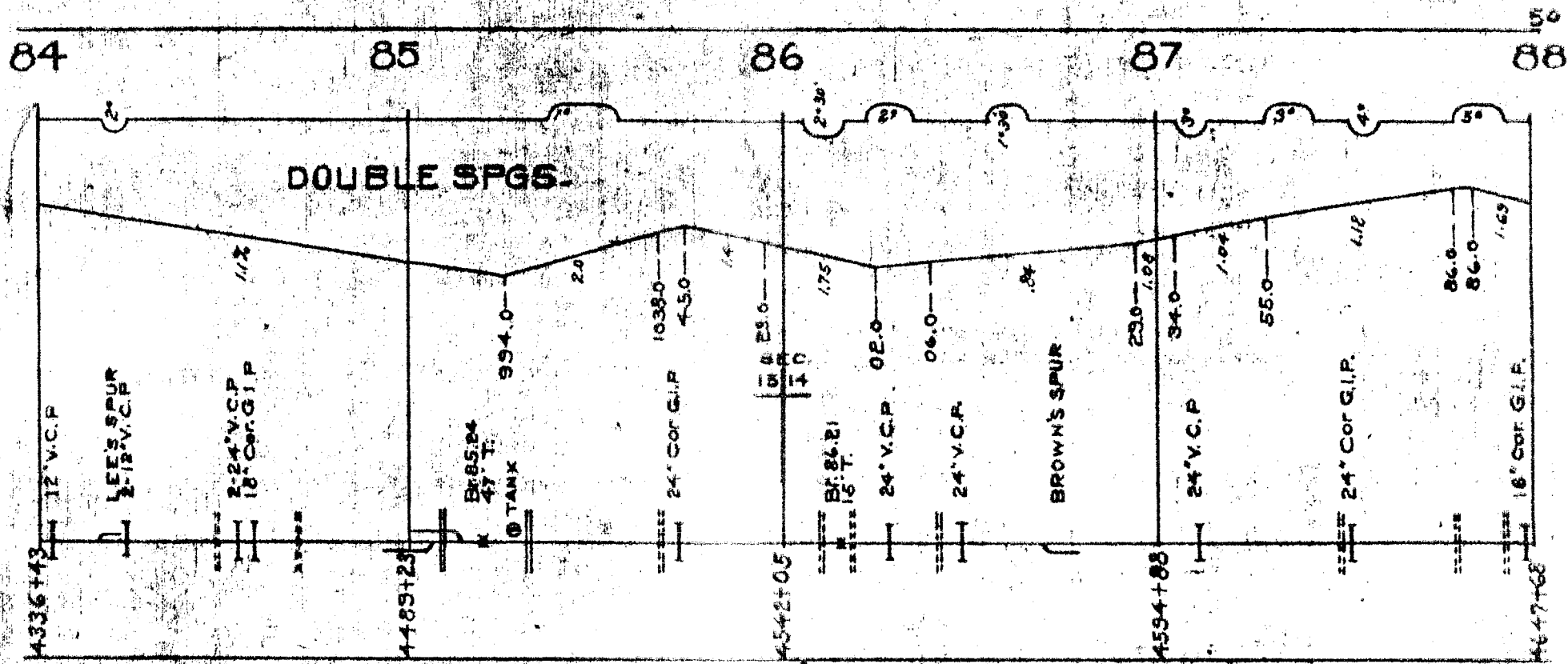












88

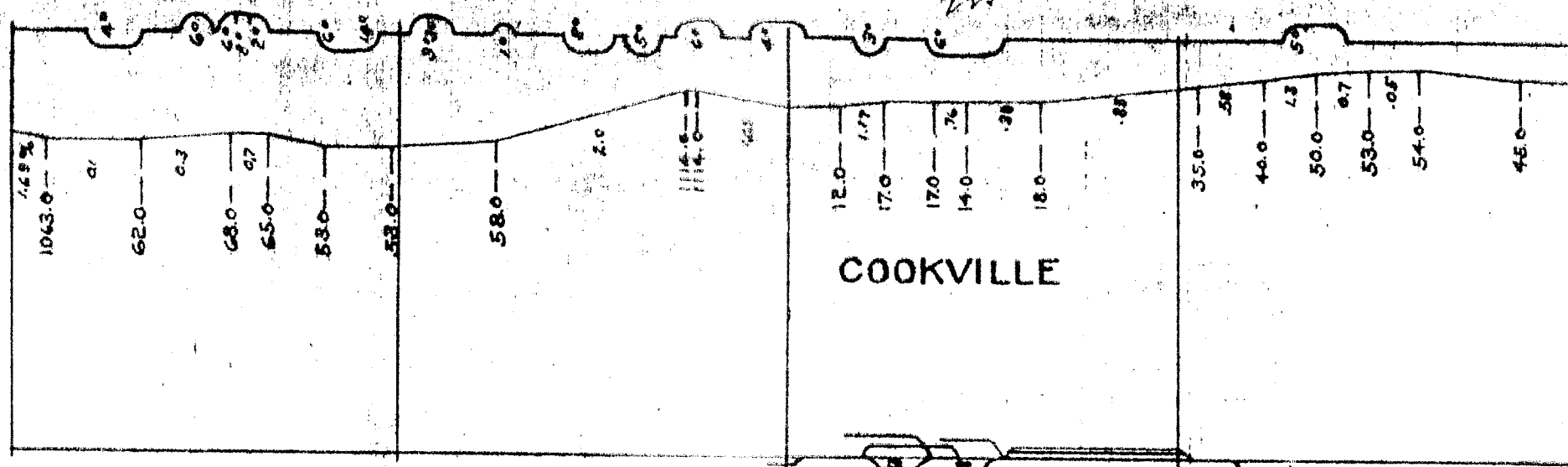
89

90

91

52

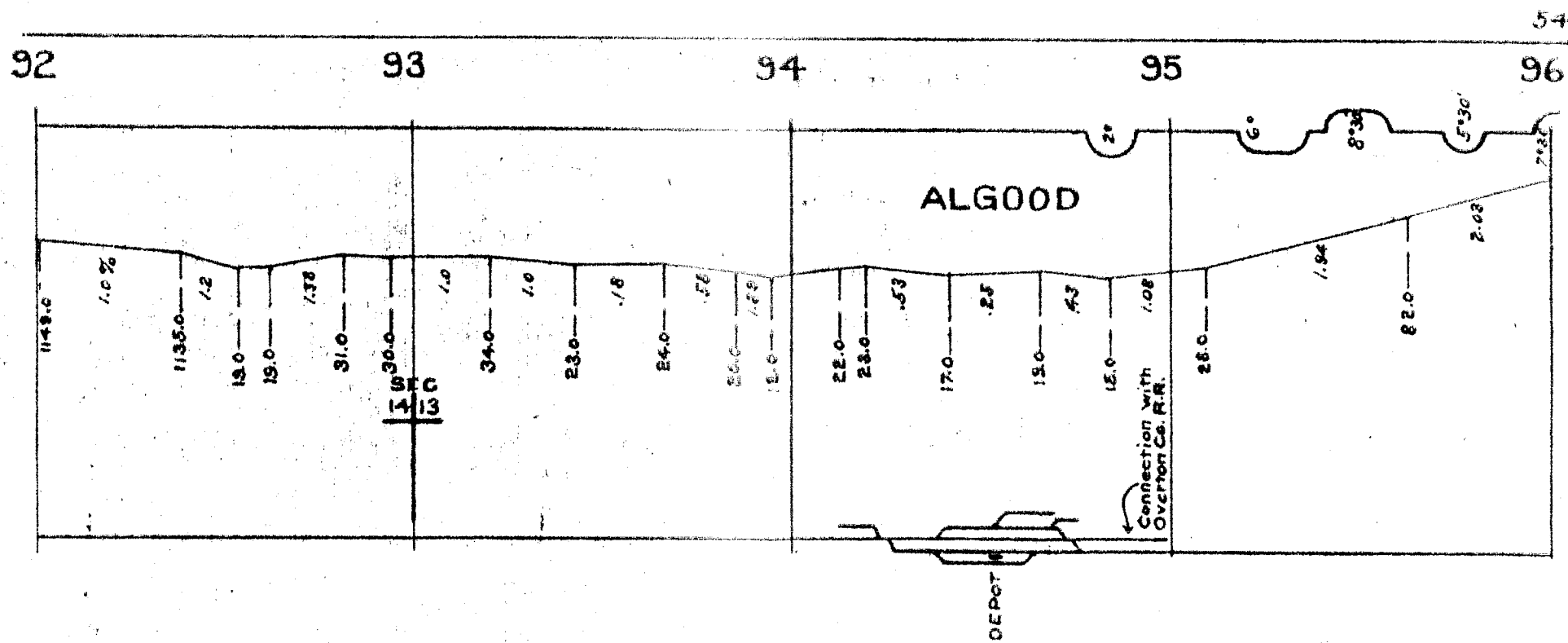
92

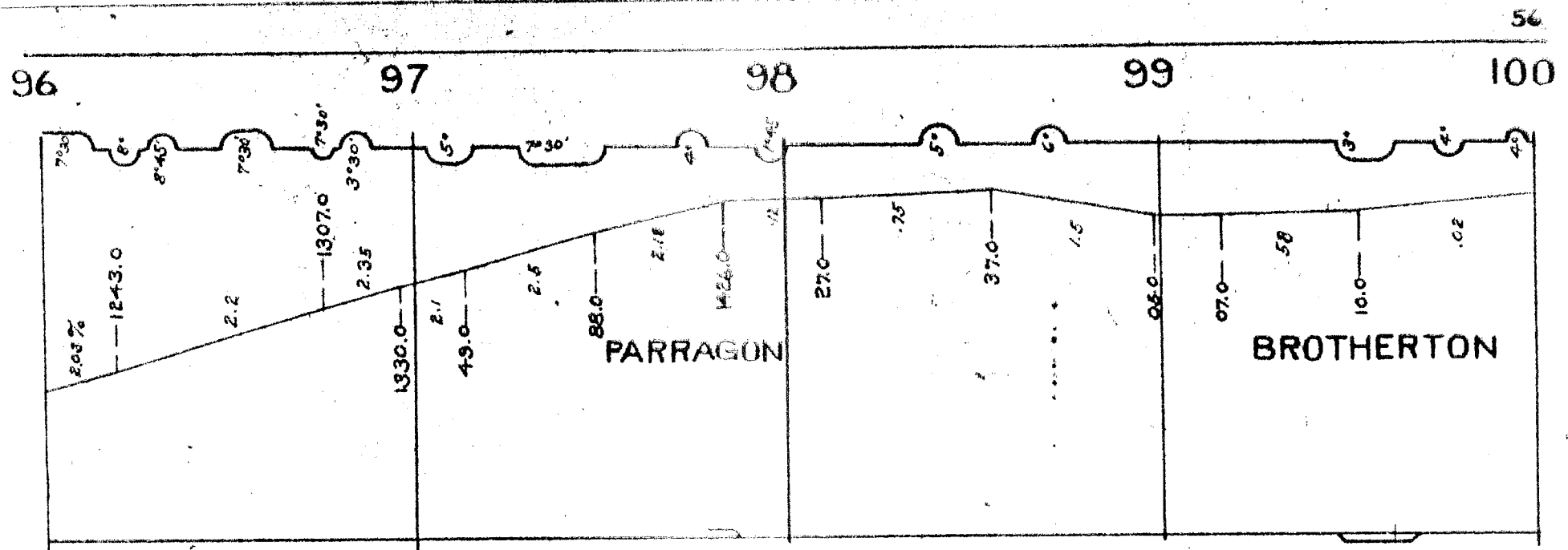


COOKVILLE

TANK

DEPOT





100

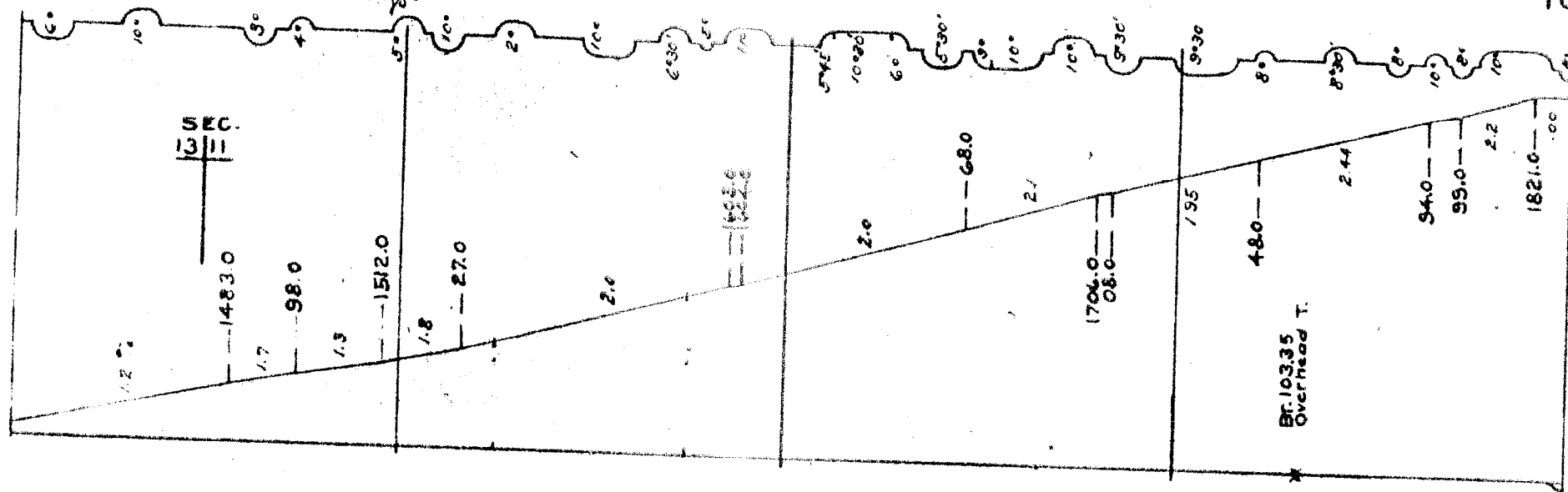
101

102

103

58

104



104

105

106

107

108

BILBREY

100%

1821.0

52

08.0

136

1789.0

28.0

5°30'

.48

JUDAS

95.0

1.7

1817.0

12

31.0

6°30'

0.4

41.0

0.1

43.0

1.17

58.0

2°30'

2.0

18.0

13.0

.66

18.0

2.12

52.0

1.5

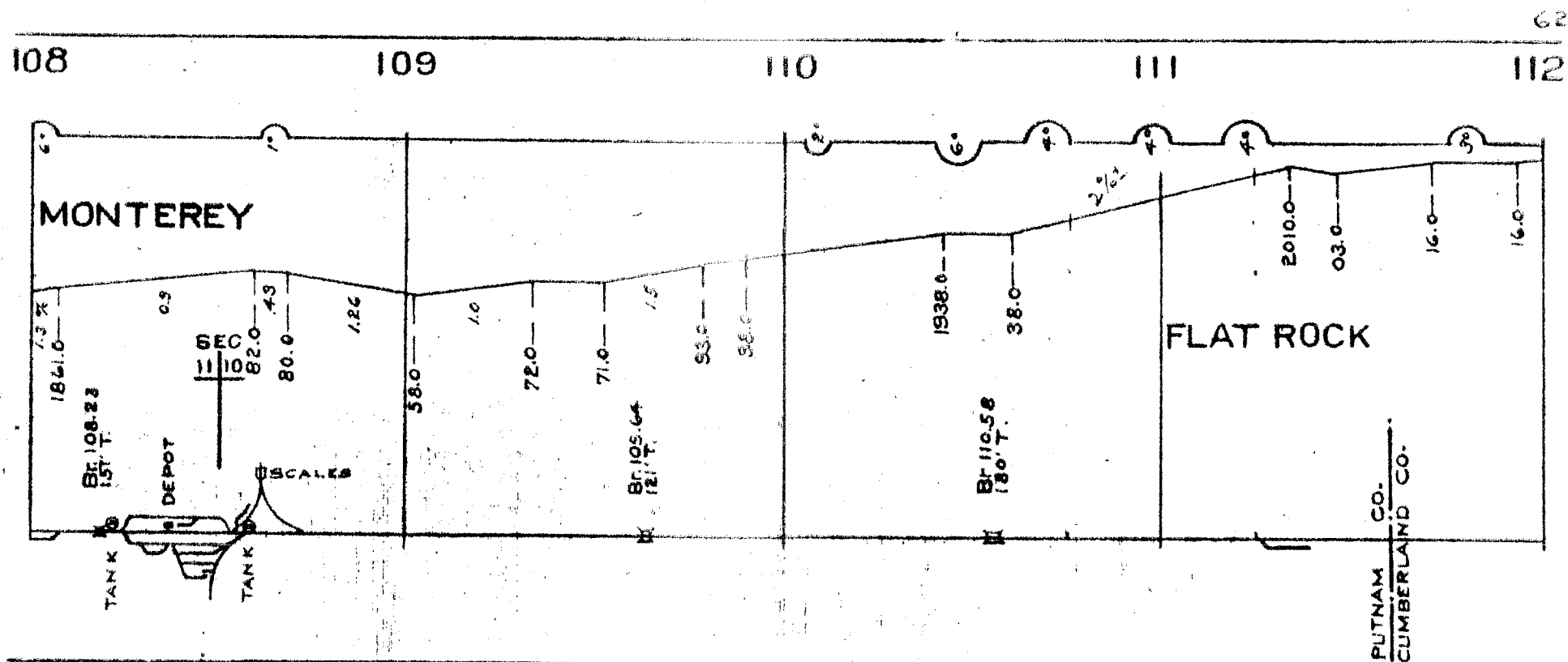
2°30'

8°

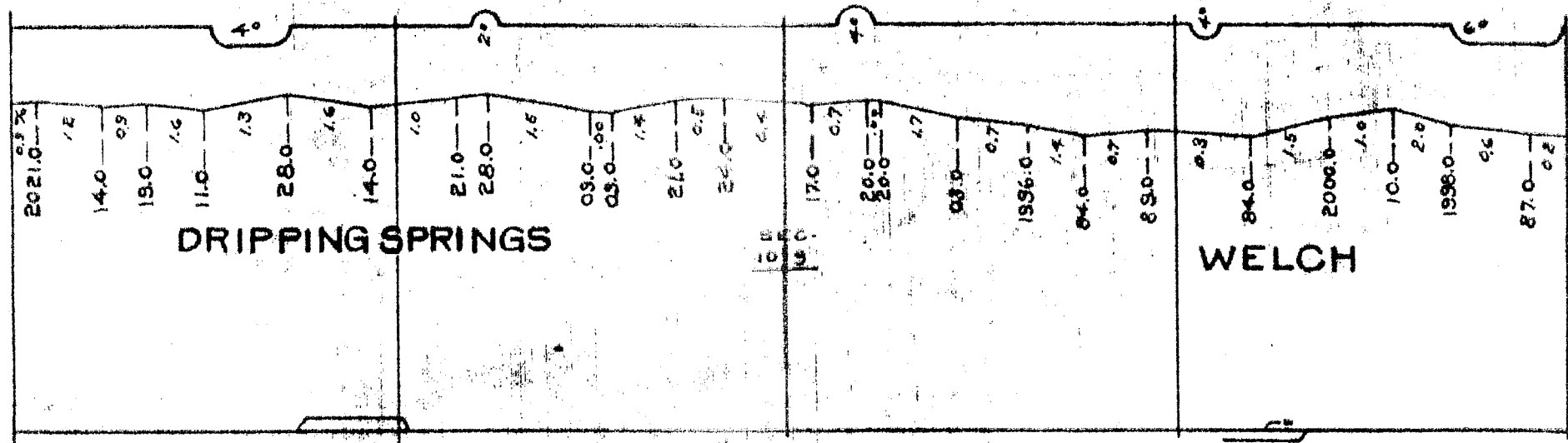
6°

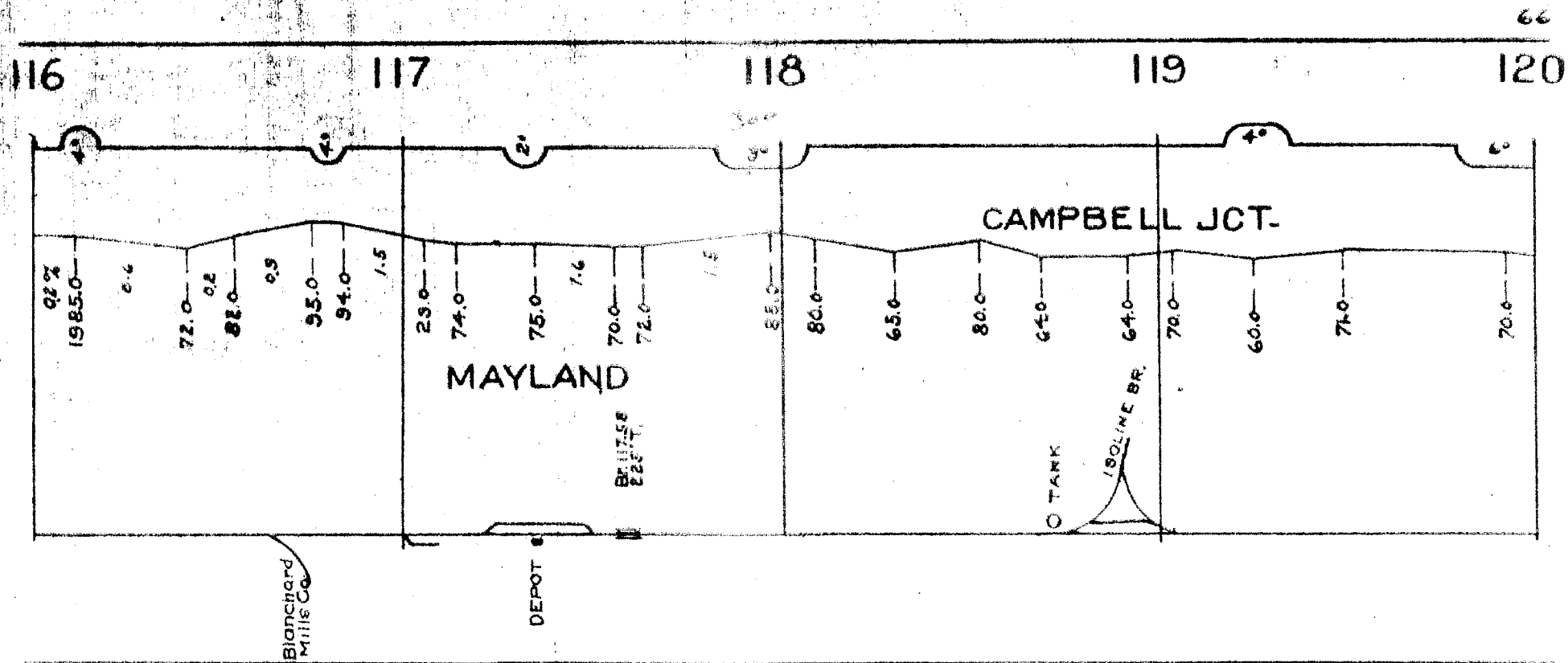
60

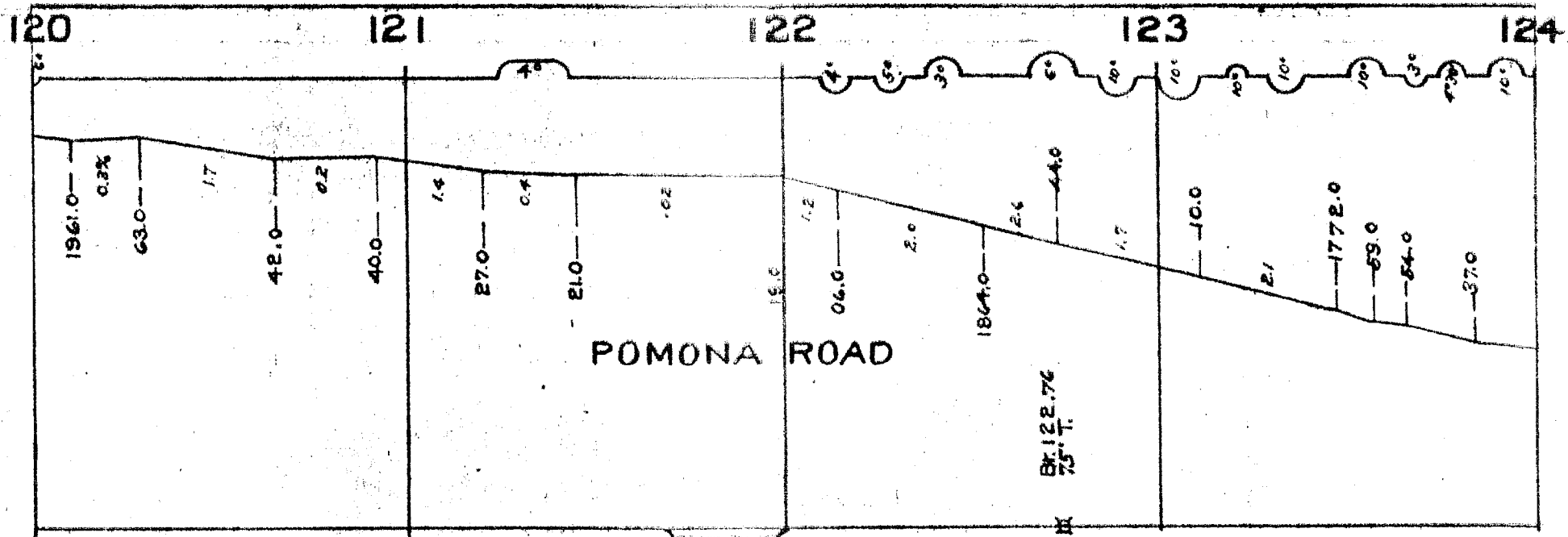


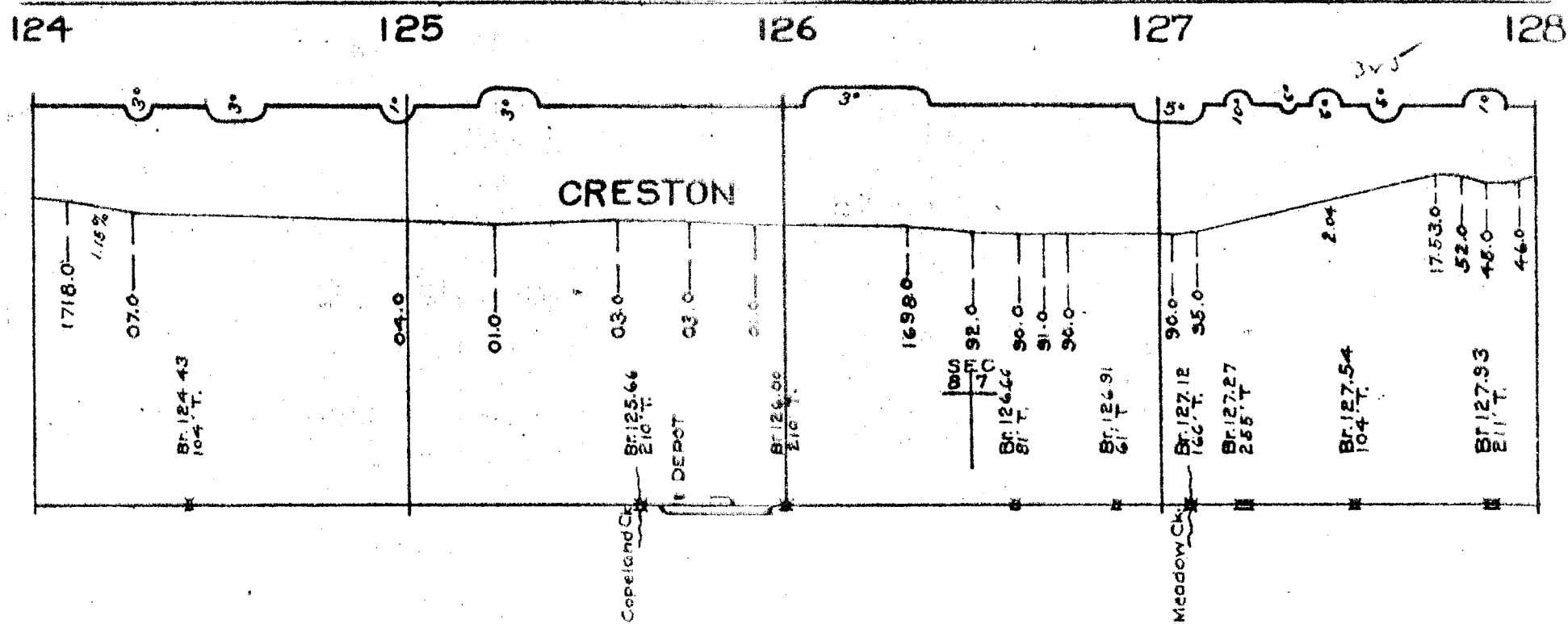


112 113 114 115 116









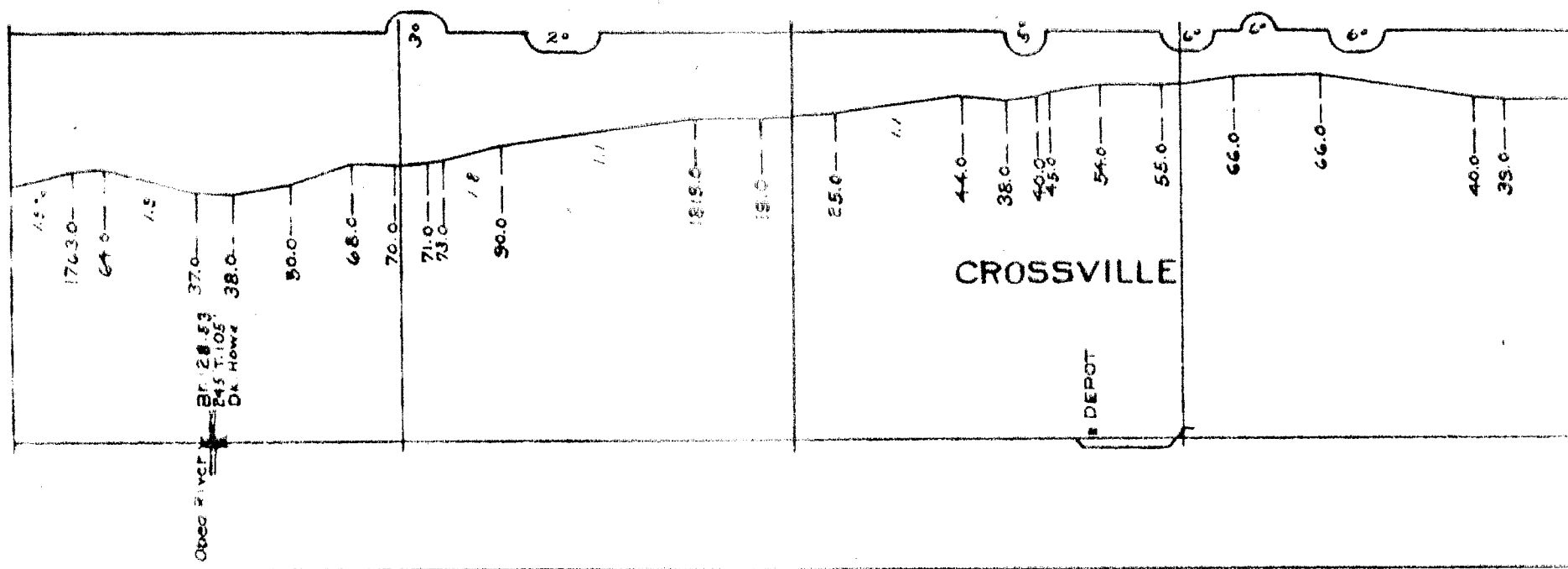
128

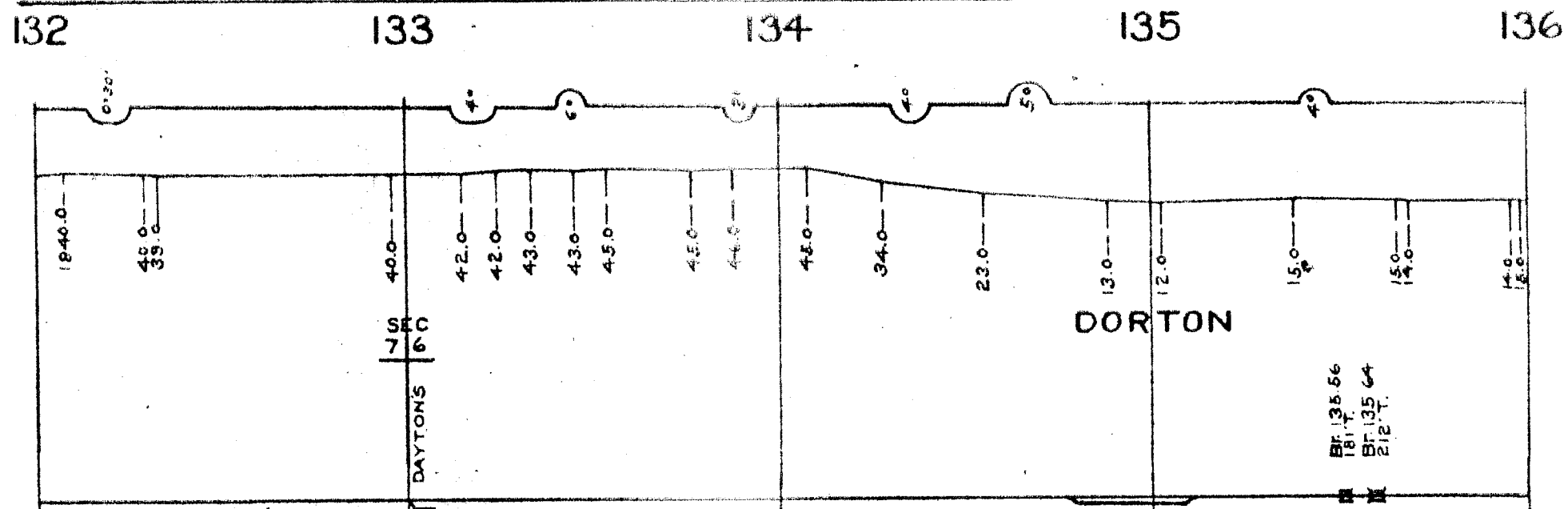
129

130

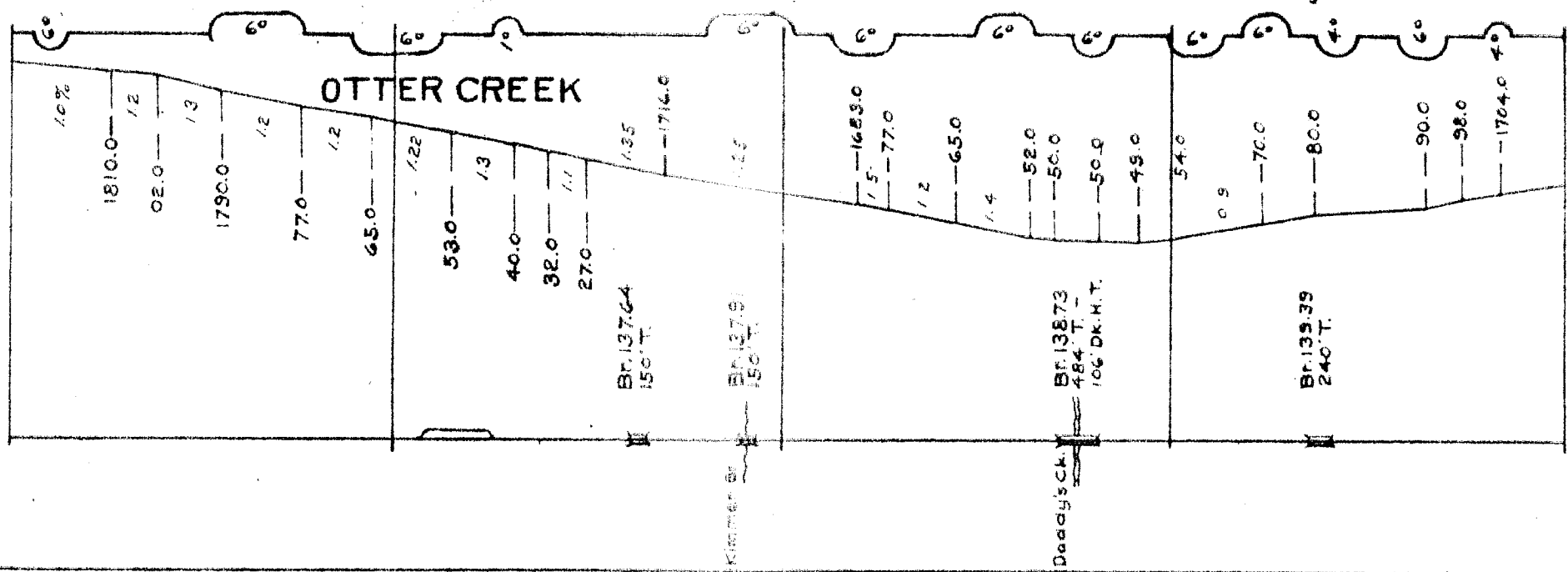
131

132





136 137 138 139 140





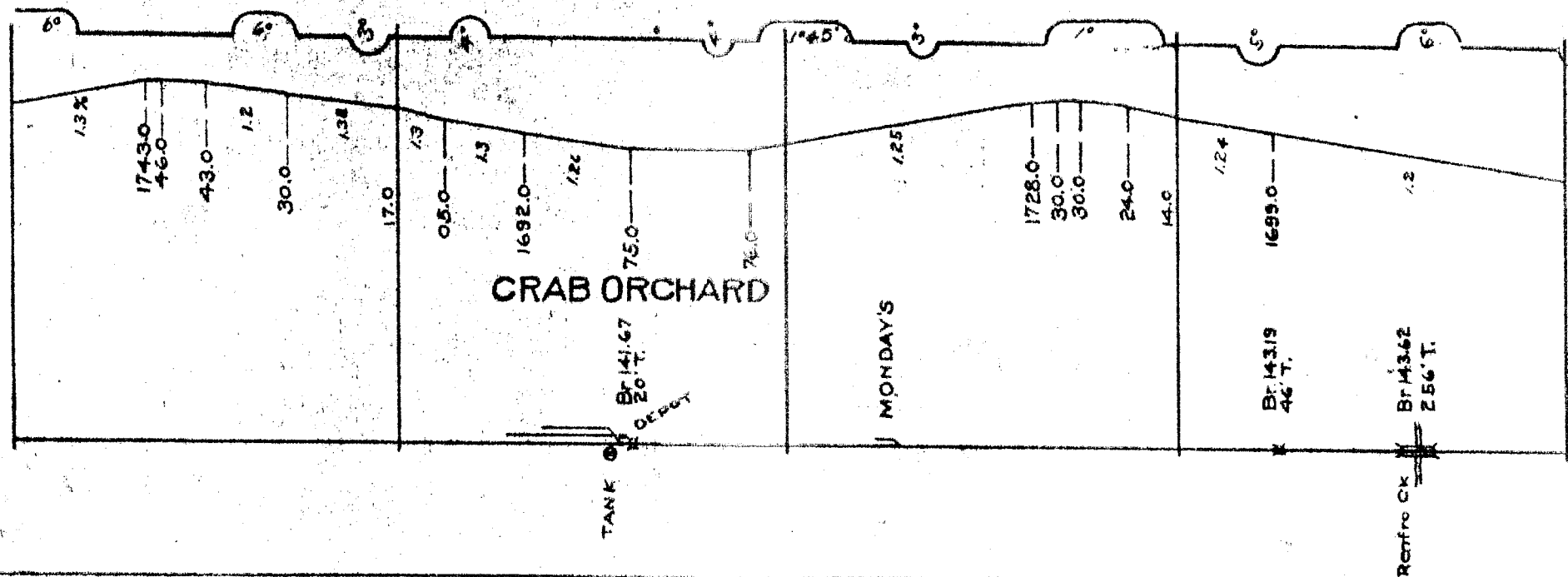
140

141

142

143

144



144

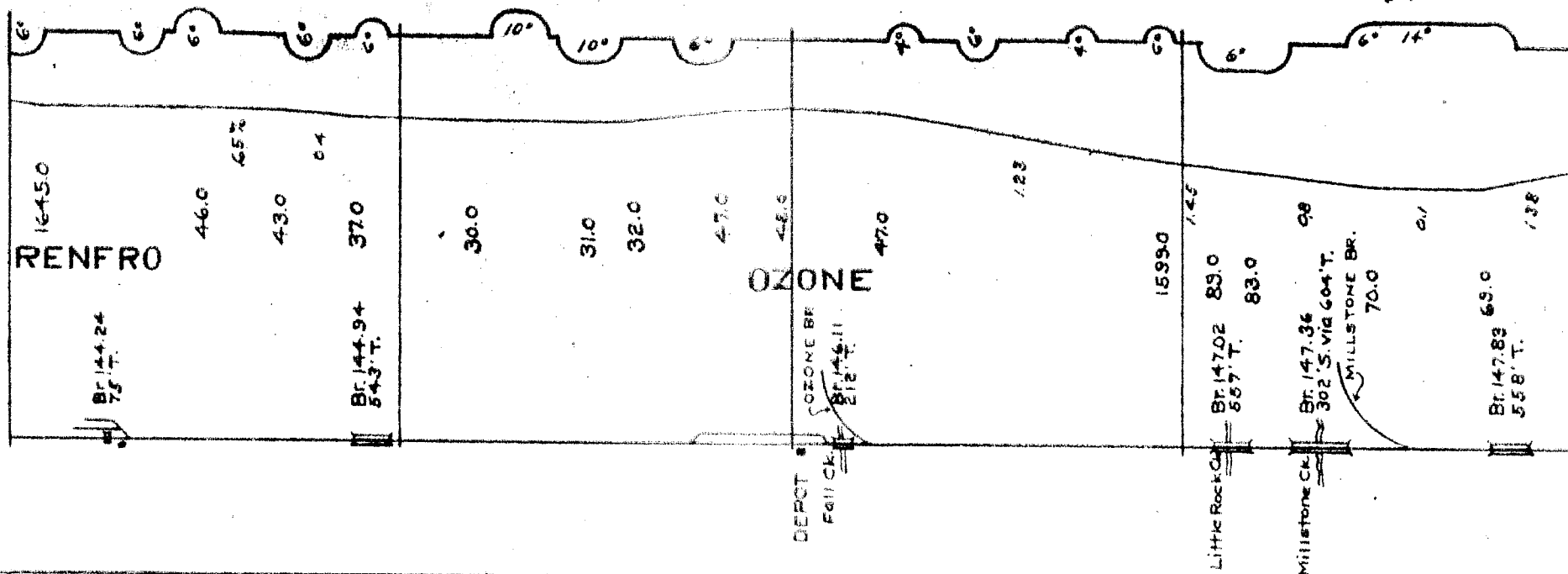
145

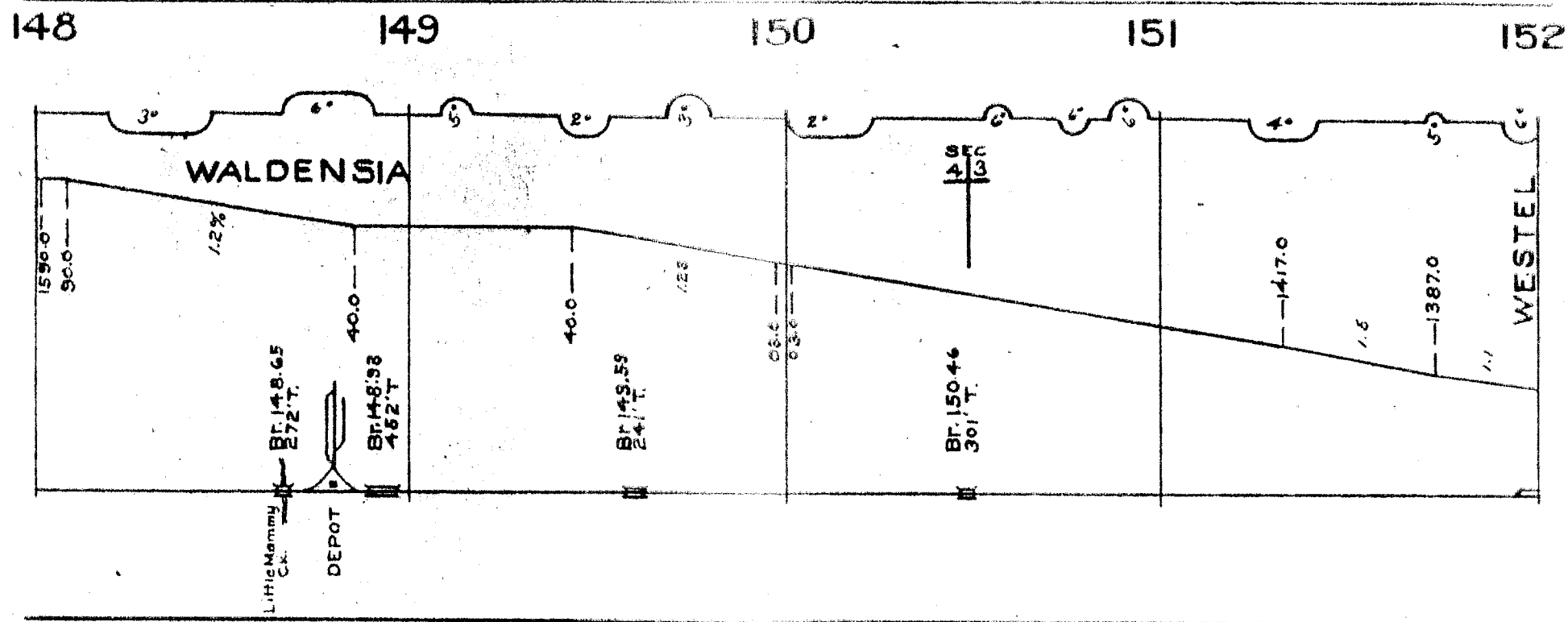
146

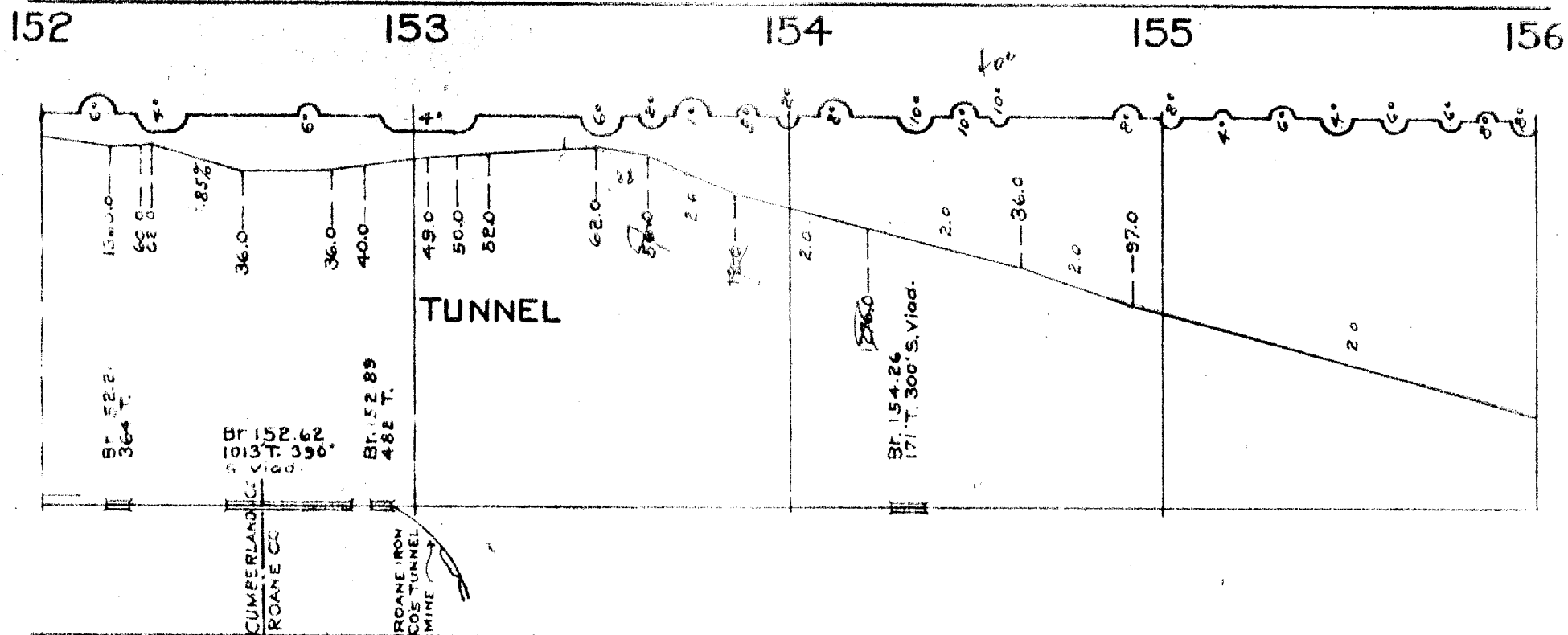
147

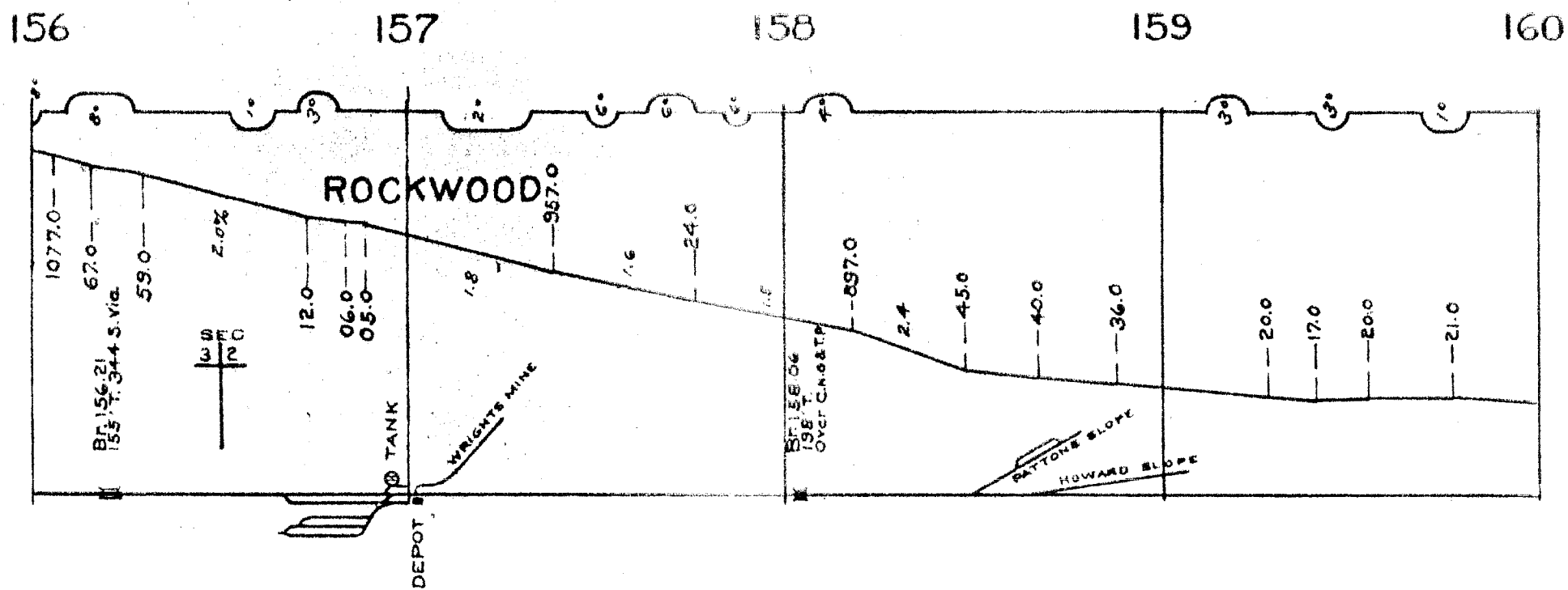
148

80

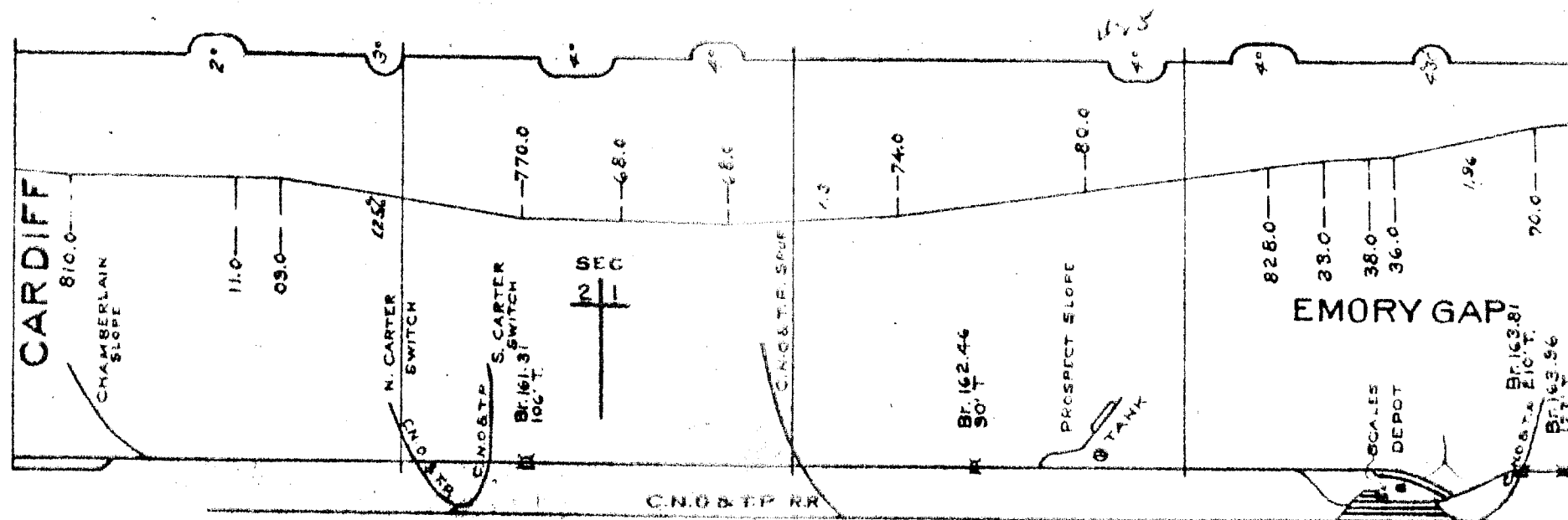








160 161 162 163 164



164 165 166

