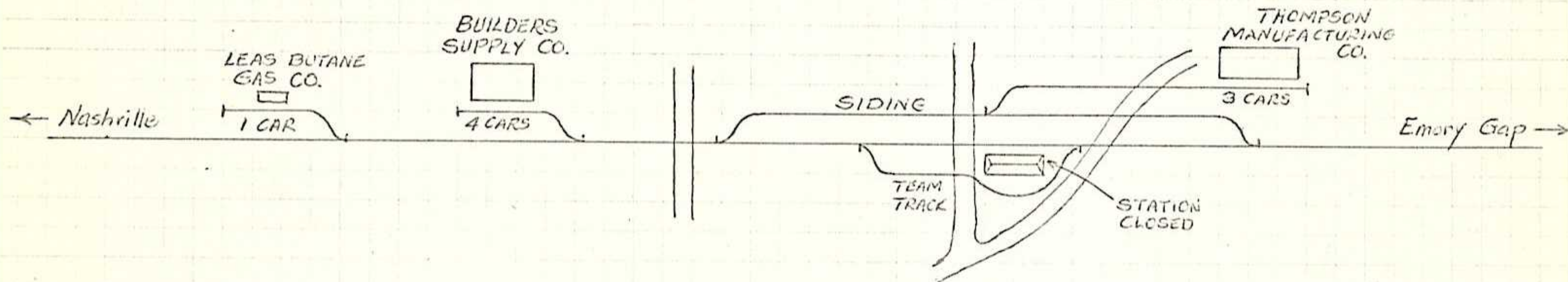


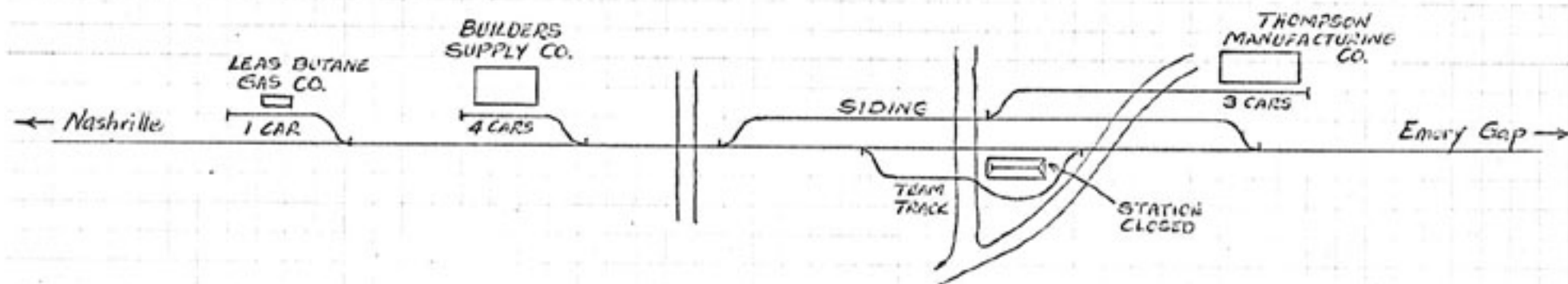
ALGOOD

Mile Post 95



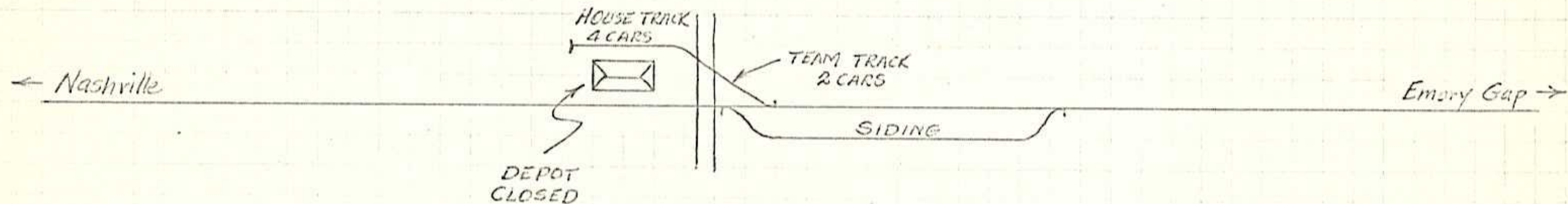
ALGOOD

Mile Post 95



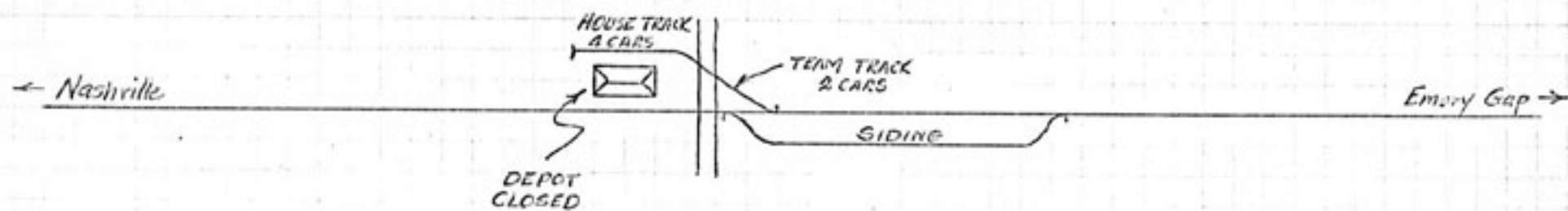
BAXTER

Mile Post 8 1/2




BAXTER

Mile Post 82

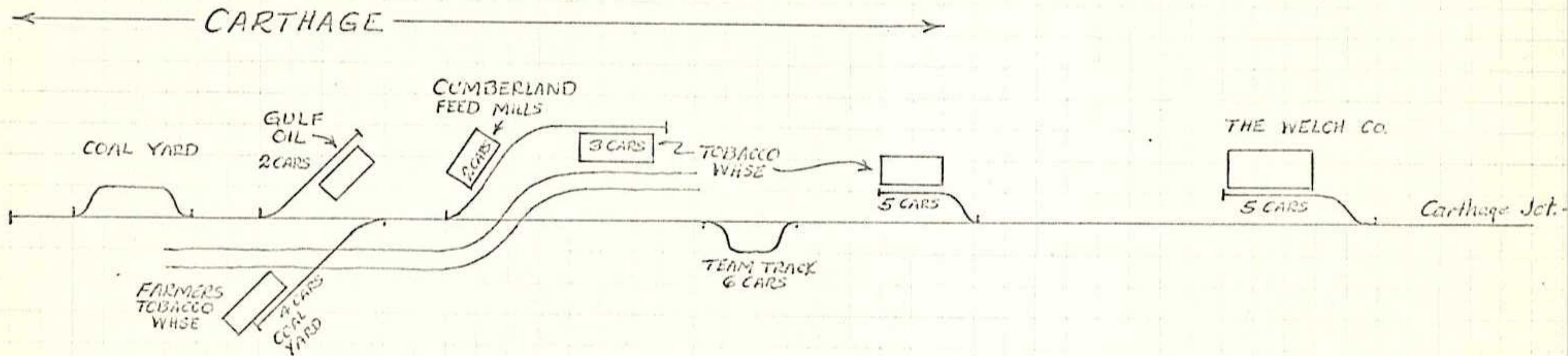


BOWSER

Mile Post 92

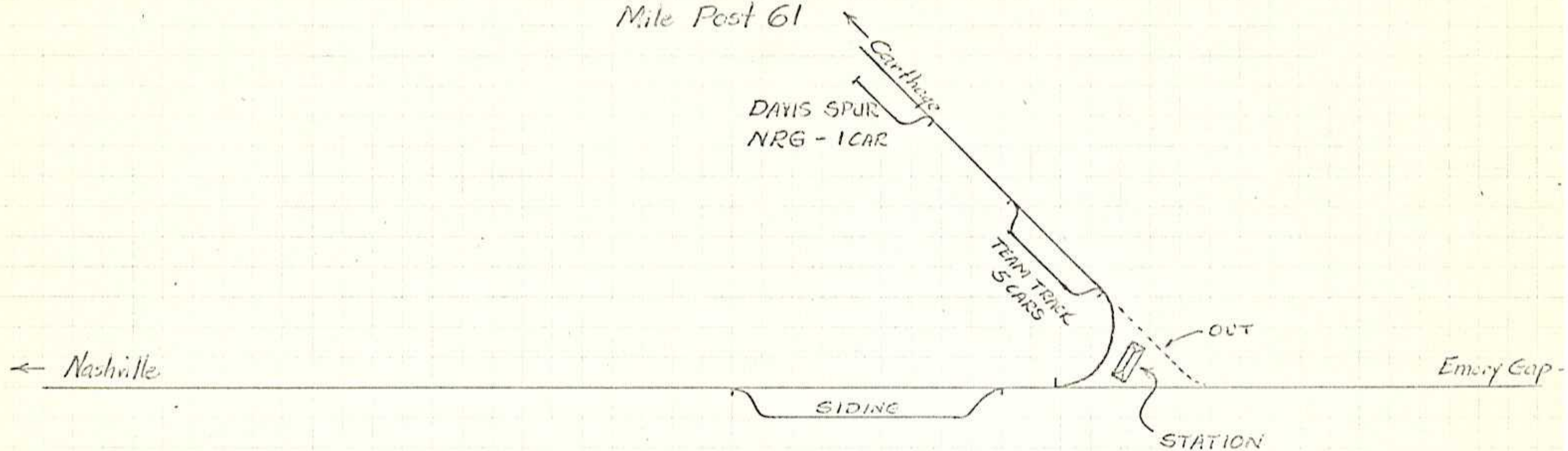


CARTHAGE BRANCH

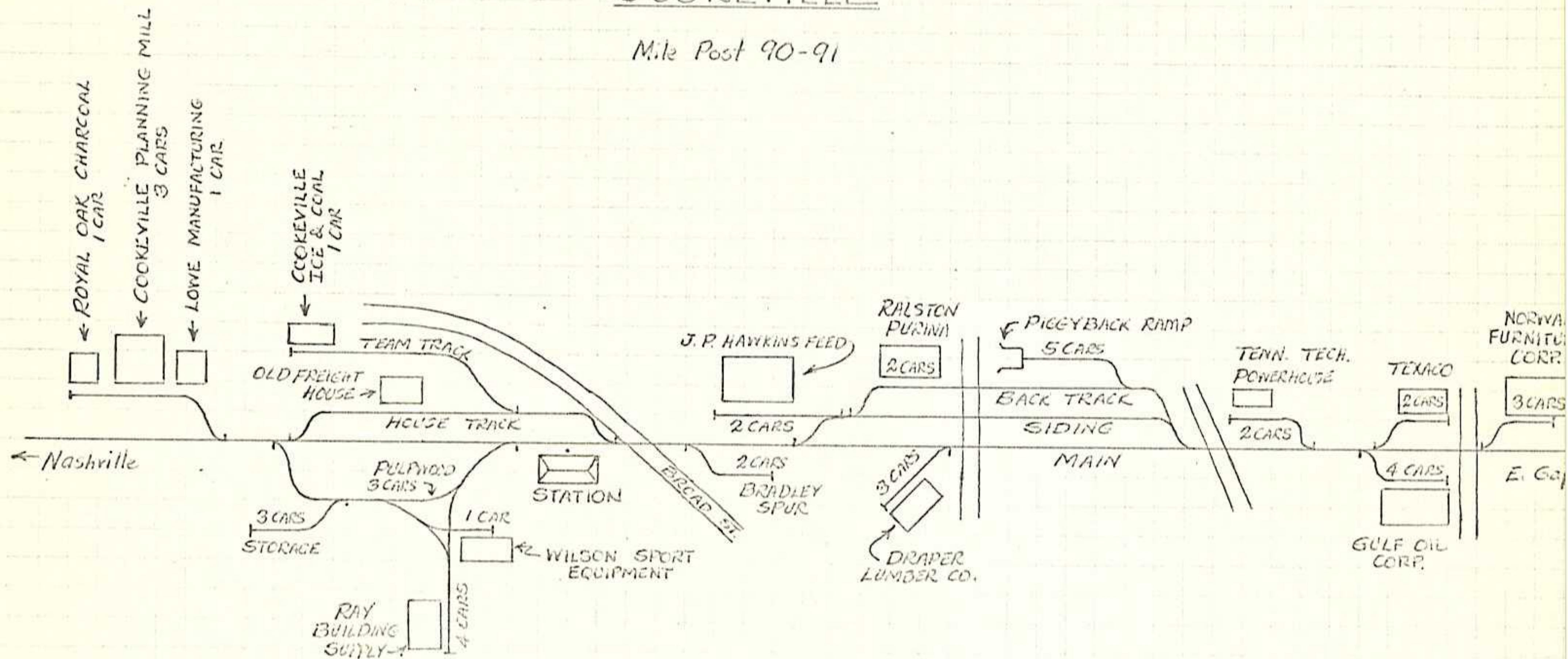


CARTHAGE JUNCTION

Mile Post 61

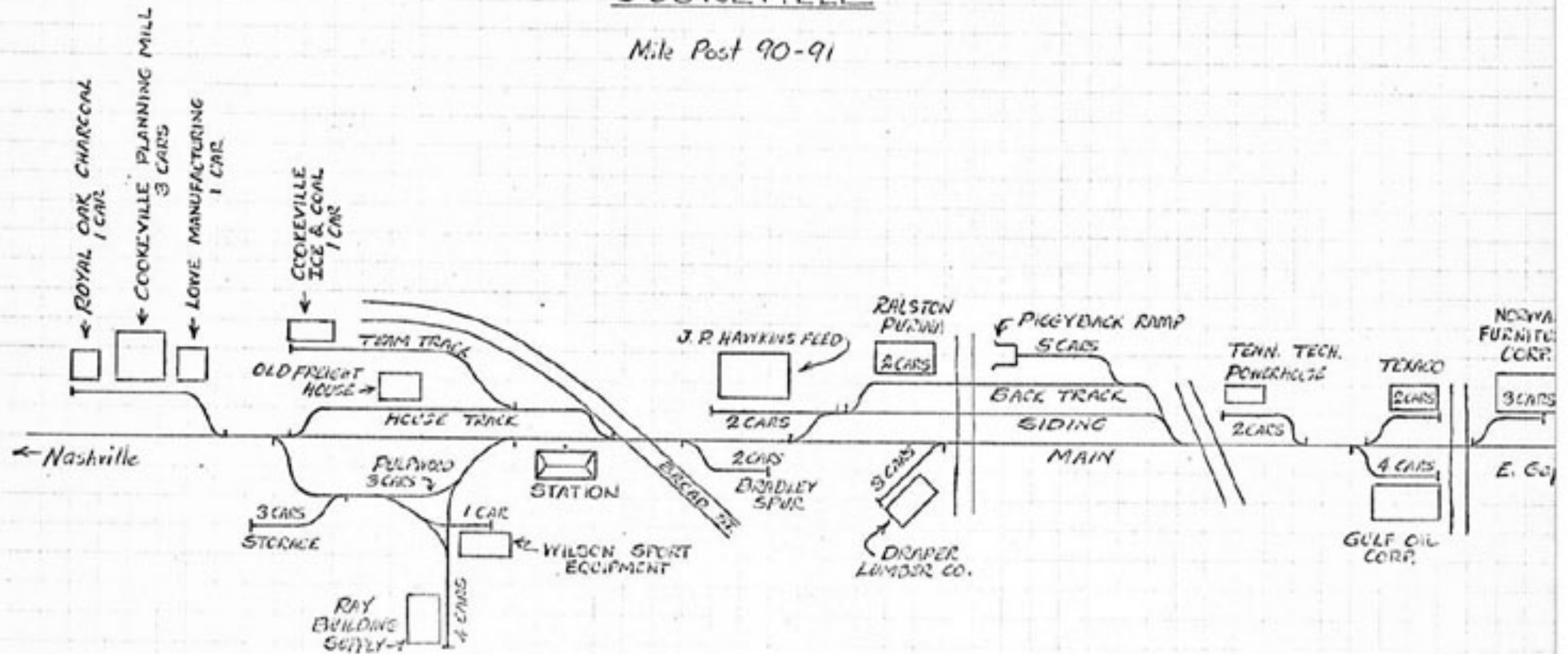


Mile Post 90-91



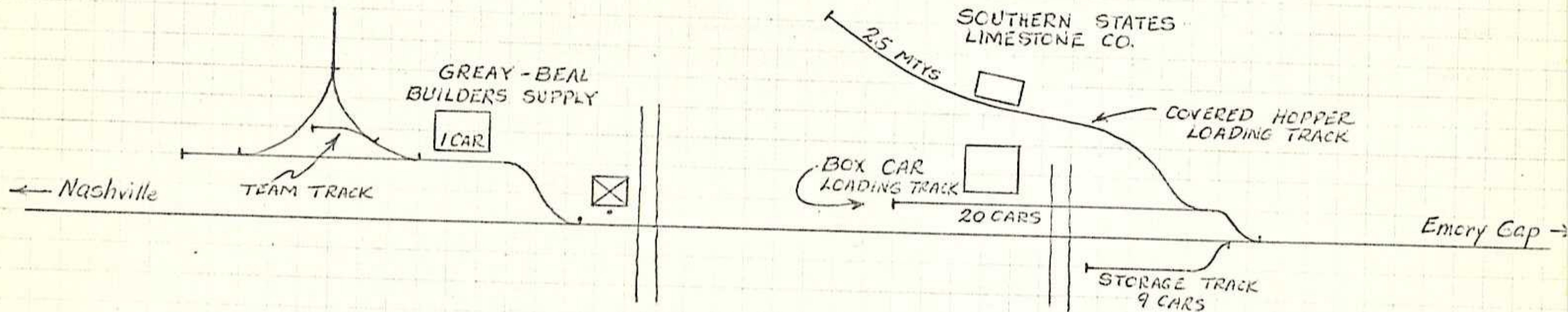
COOKEVILLE

Mile Post 90-91



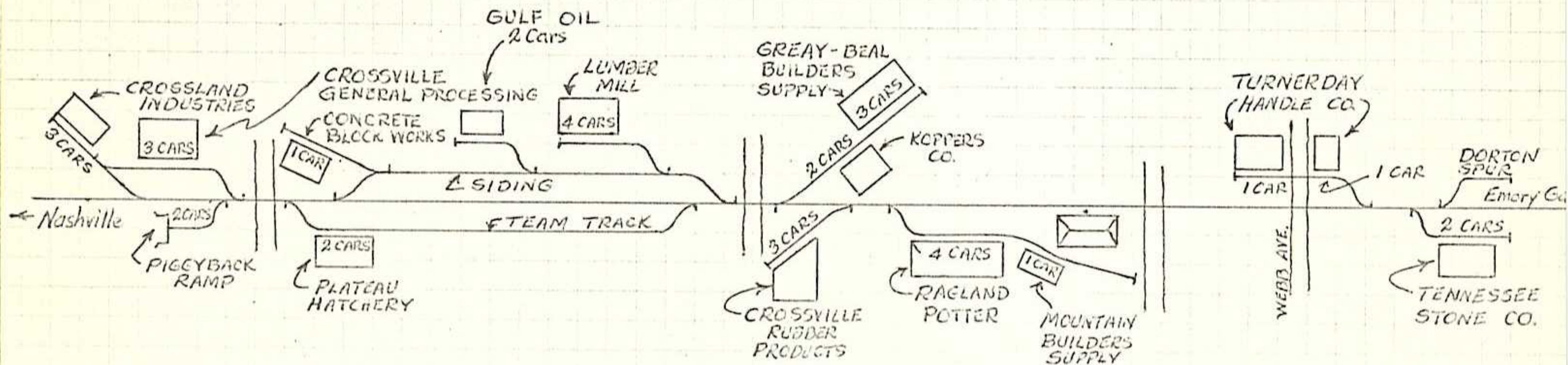
CRAB ORCHARD

Mile Post 142



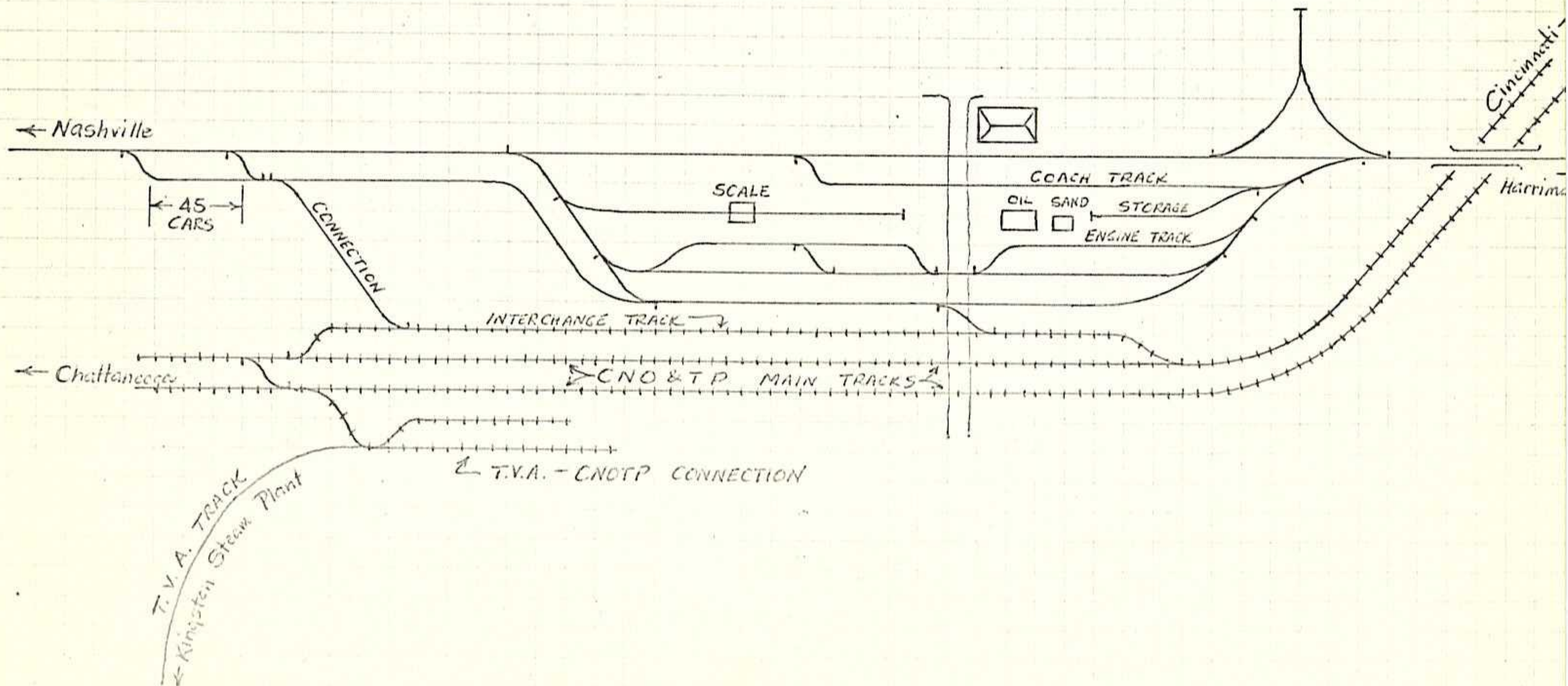
CROSSVILLE

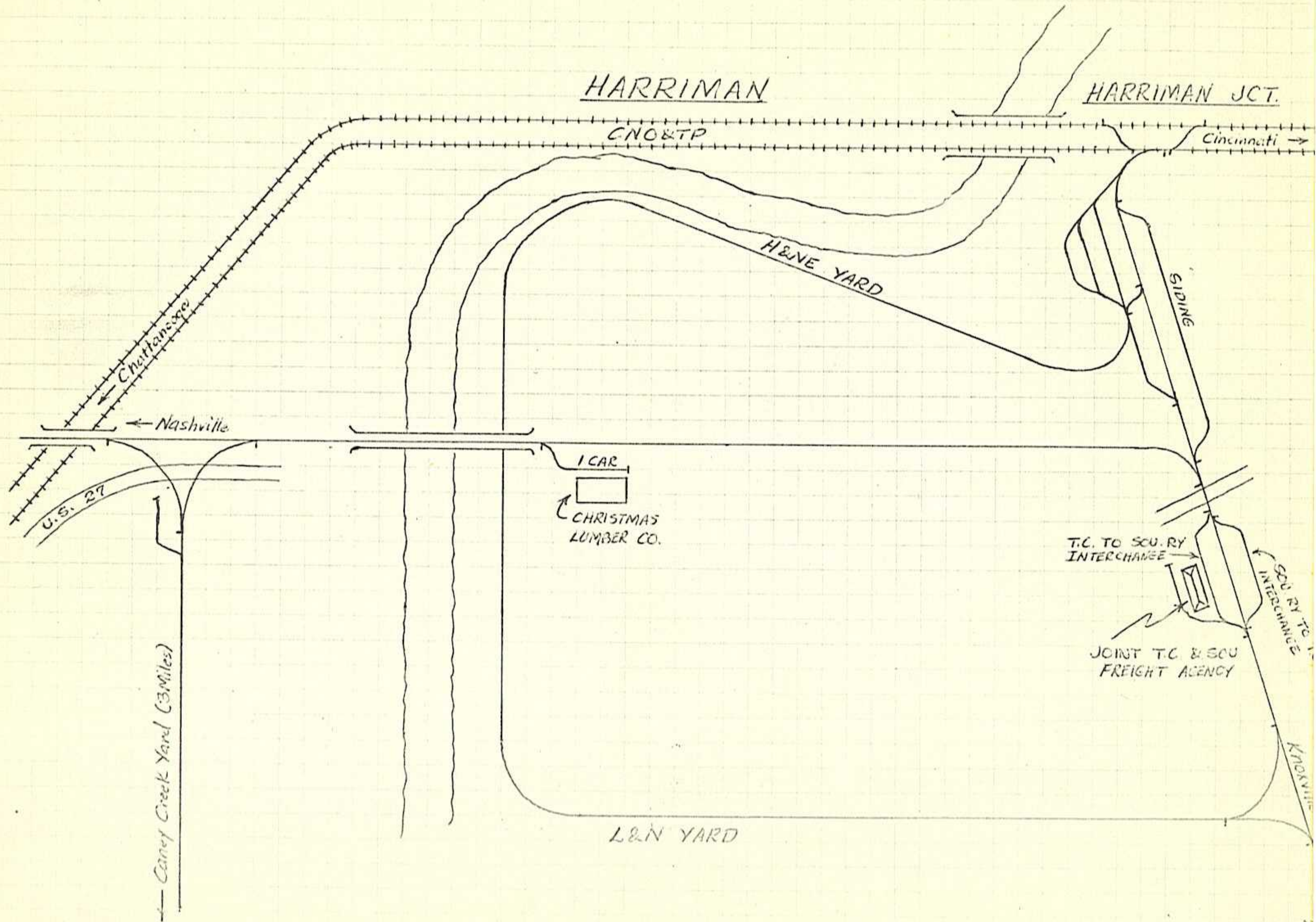
Mile Post 130-131



EMORY GAP

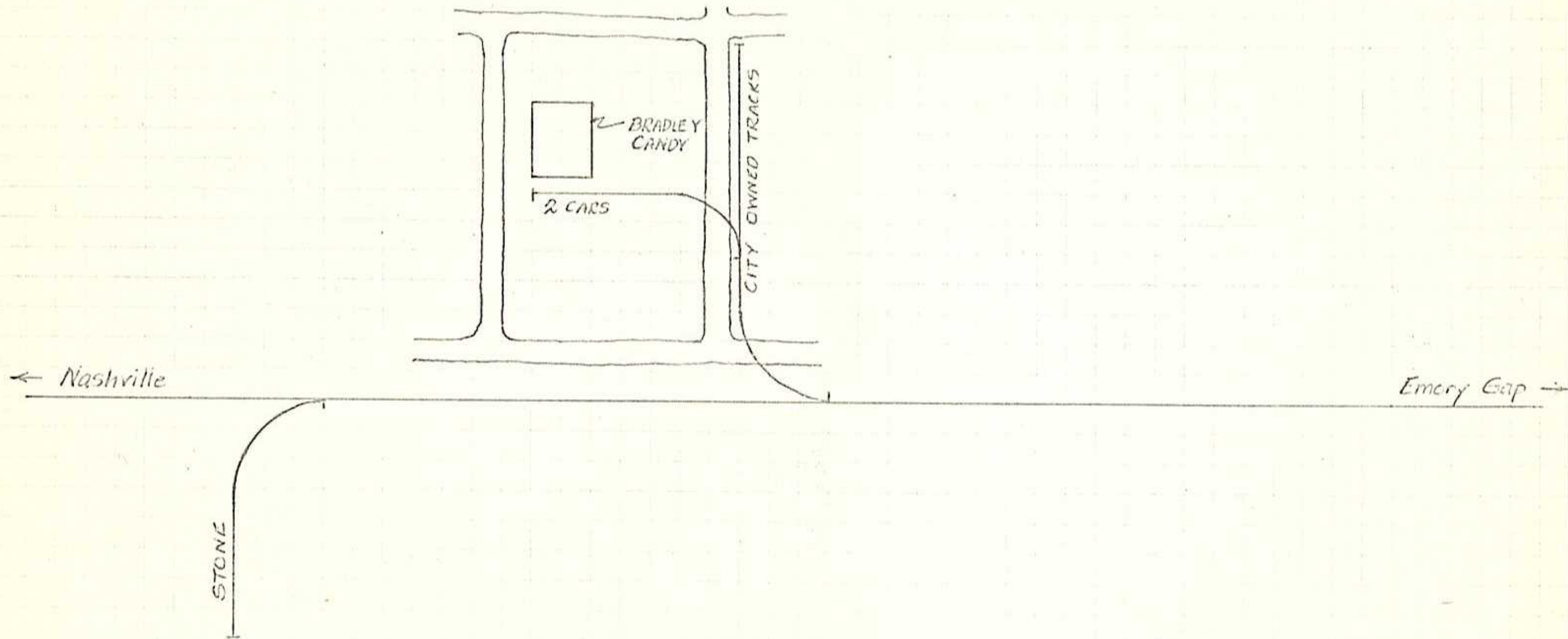
Mile Post 163





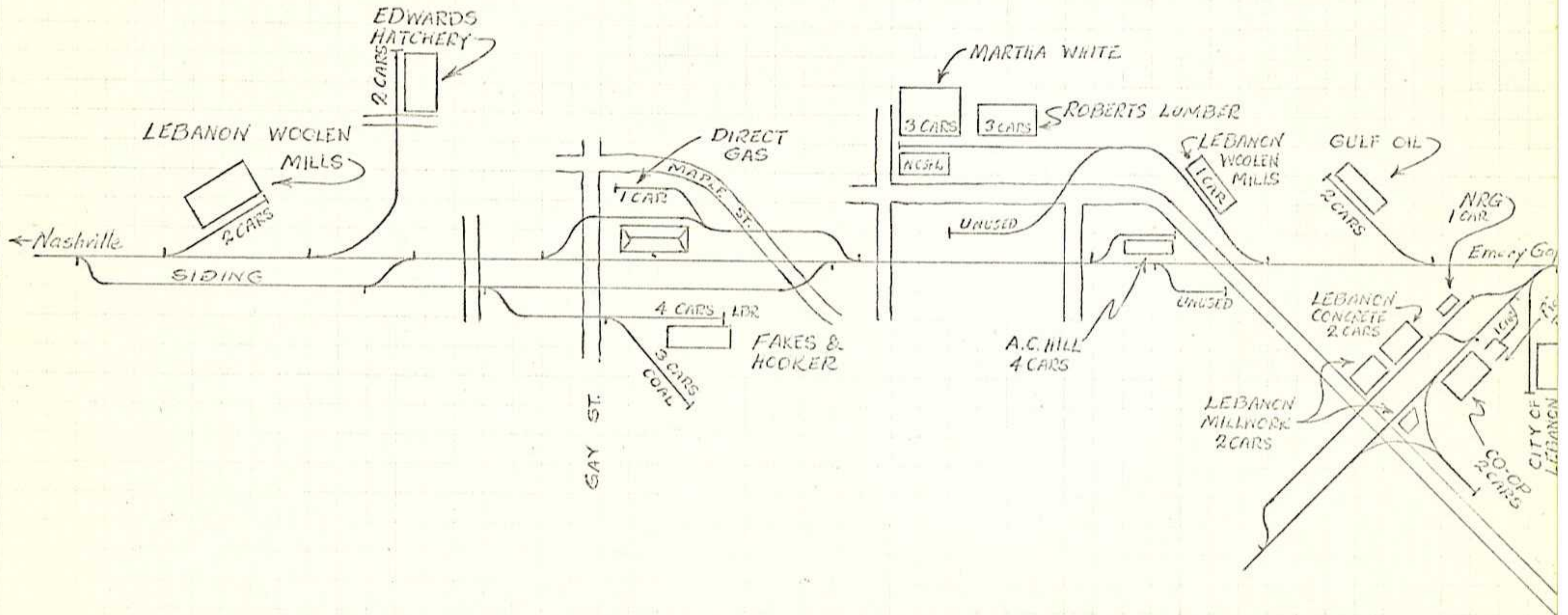
MILE POST 30

(Lebanon Industrial Subdivision)




LEBANON

Mile Post 32-33



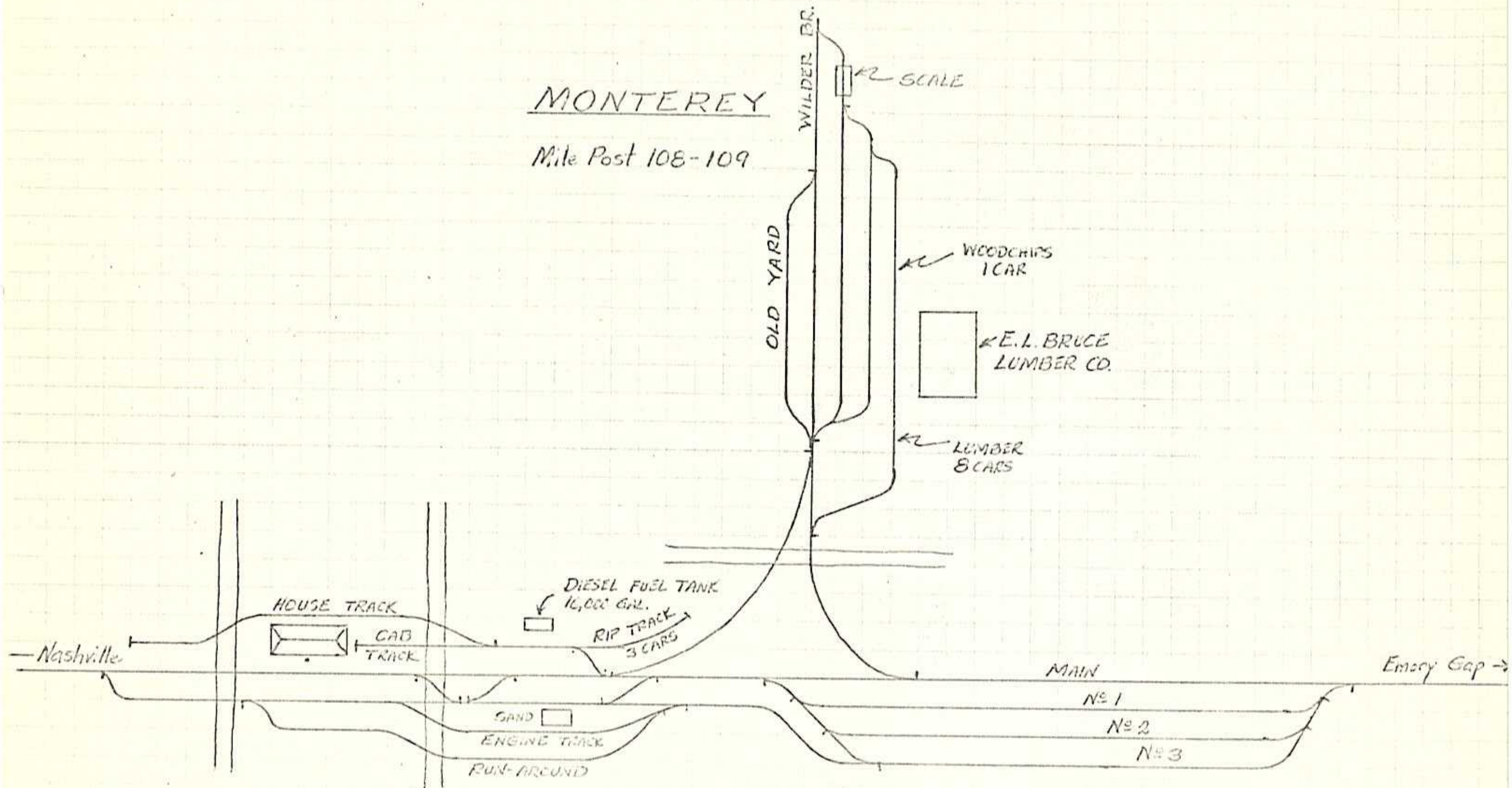
MARTHA

Mile Post 23



MONTEREY

Mile Post 108-109



MILE POST 109

OLD CLINCHFIELD MINE
(Abandoned)

↖ ATLAS CHEMICAL CO.
2 CARS

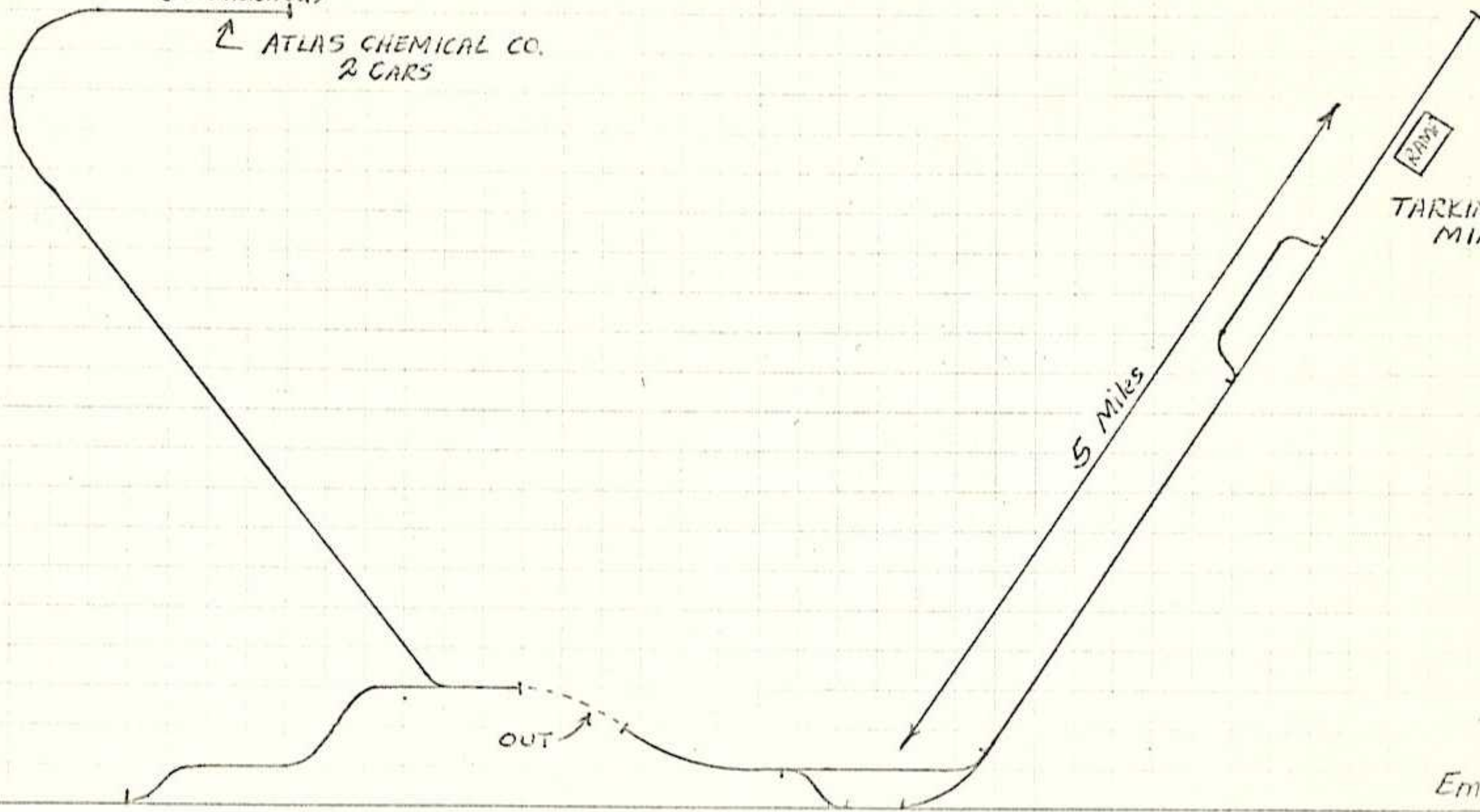
TARKINGTON
MINE

5 Miles

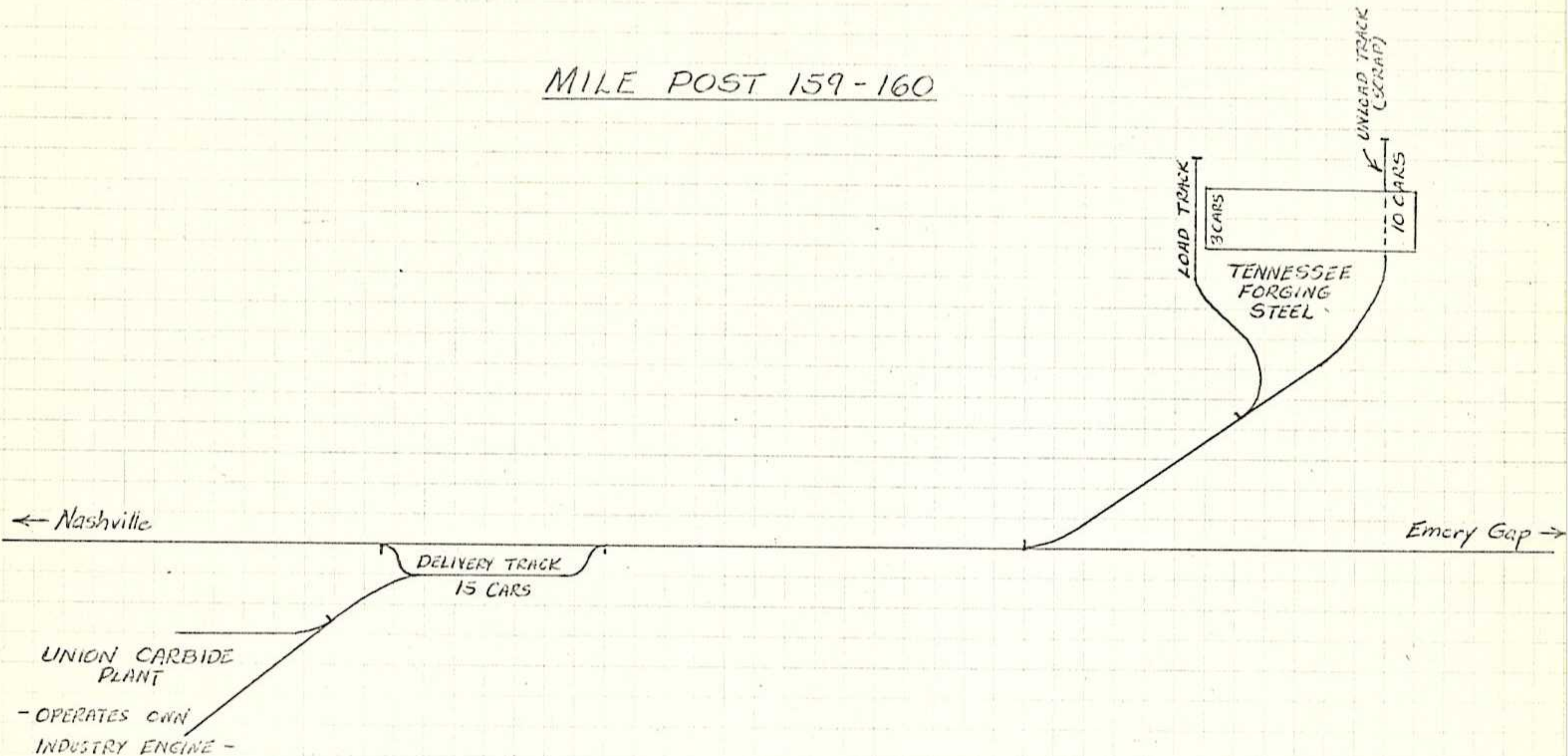
← Nashville

OUT ↗

Emory Gap →



MILE POST 159-160



NORTH ALEXANDRIA

Mile Post 53

← Nashville

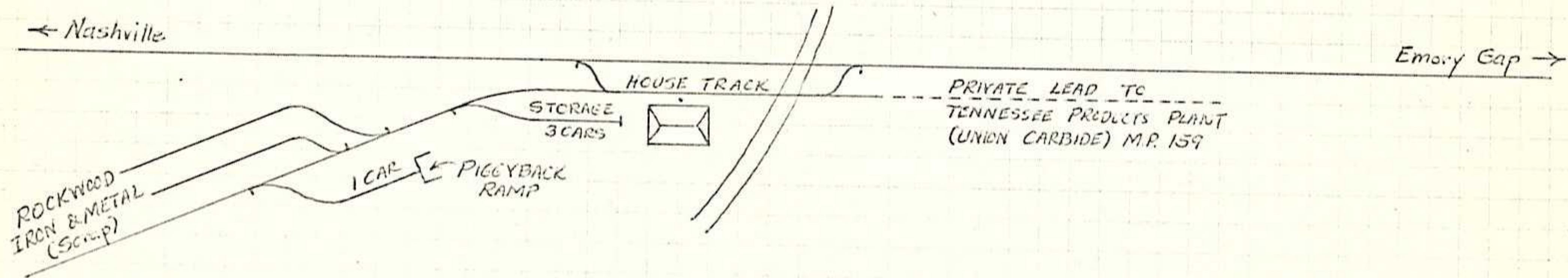
Emory Gap →

SIDING

TEAM TRACK
4 CARS

ROCKWOOD

Mile Post 157




STITES SPUR

Mile Post 88

← Nashville

Emery Gap

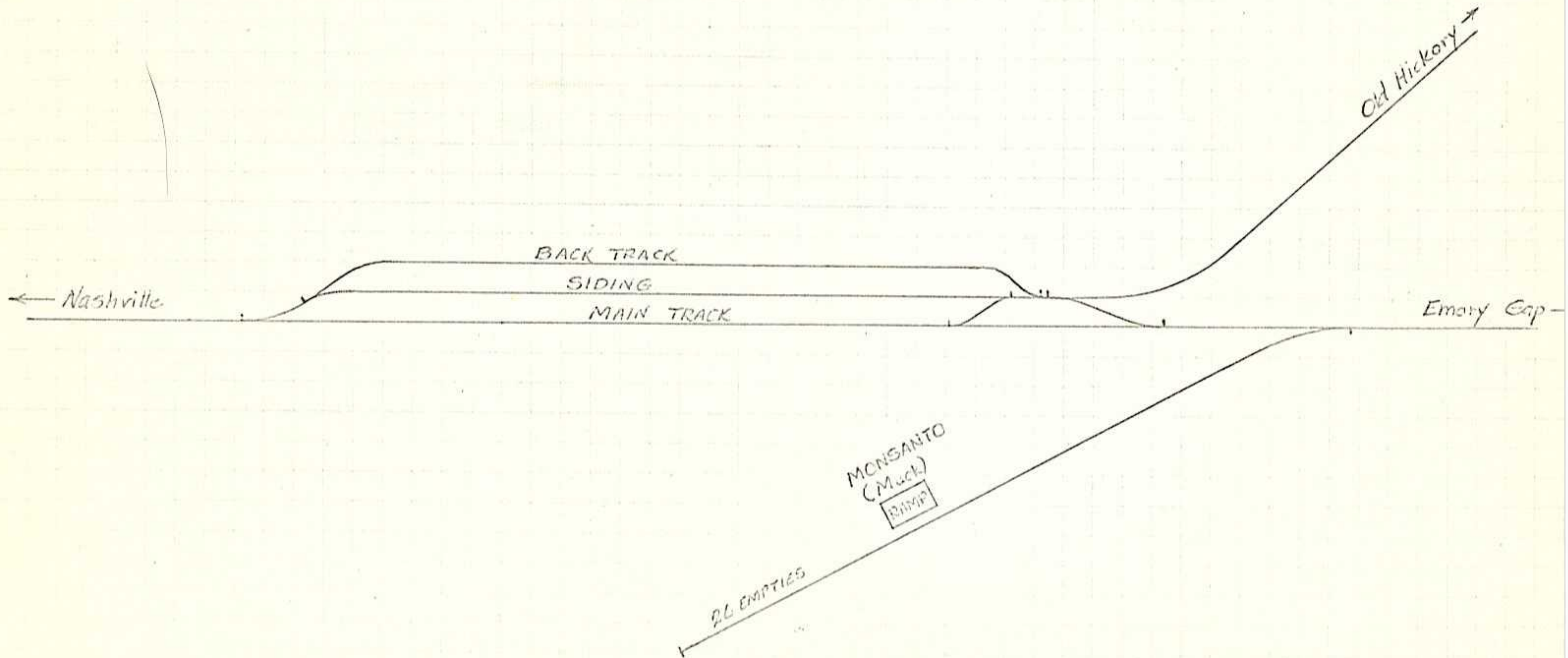
2 CARS



WHOLESALE BUILDING
MATERIALS CO.

STONE RIVER

Mile Post 10



WATERTOWN

Mile Post 45

