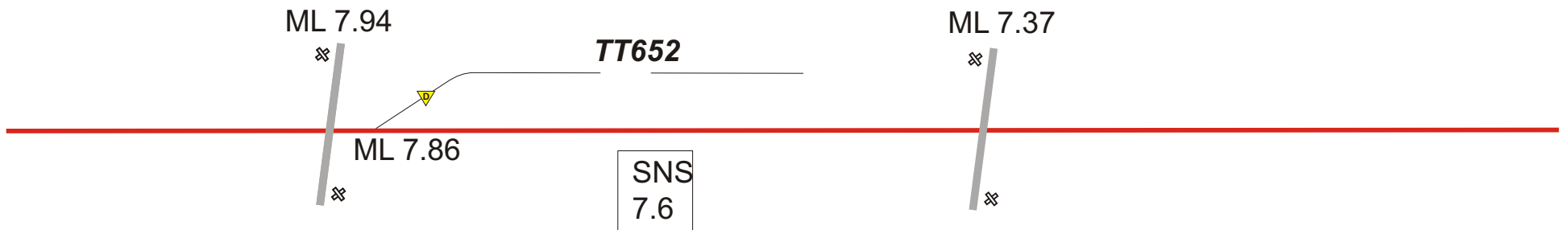


**SASKATCHEWAN
SERVICE AREA
Sutherland Sub.**

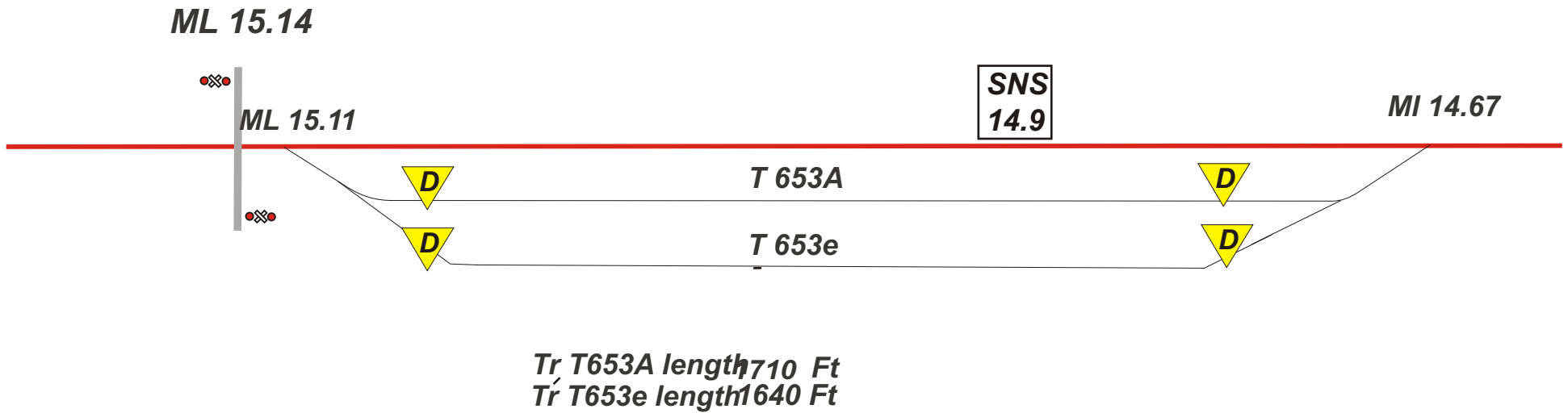
Kandahar 6652



Track TT652
Tr. length 1,950 Feet derail to stopblock



Dafoe 6653



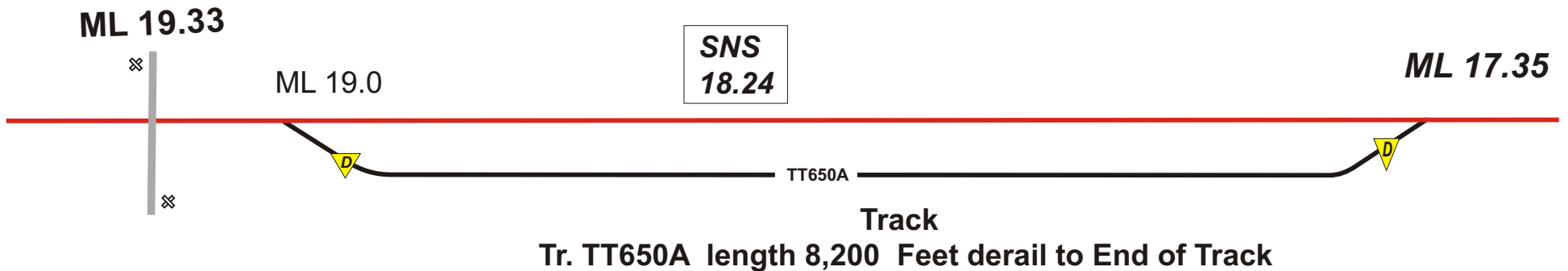
SASKATCHEWAN
SERVICE AREA
Sutherland Sub.



King 6650

WESTWARD
To Saskatoon

EASTWARD
To Wynyard



SUT 29

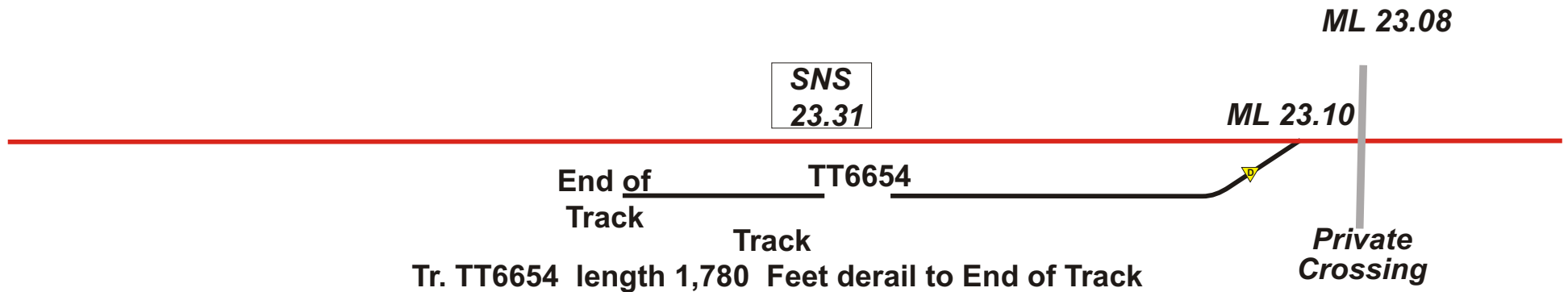
**SASKATCHEWAN
SERVICE AREA
Sutherland Sub.**



Jansen 6654

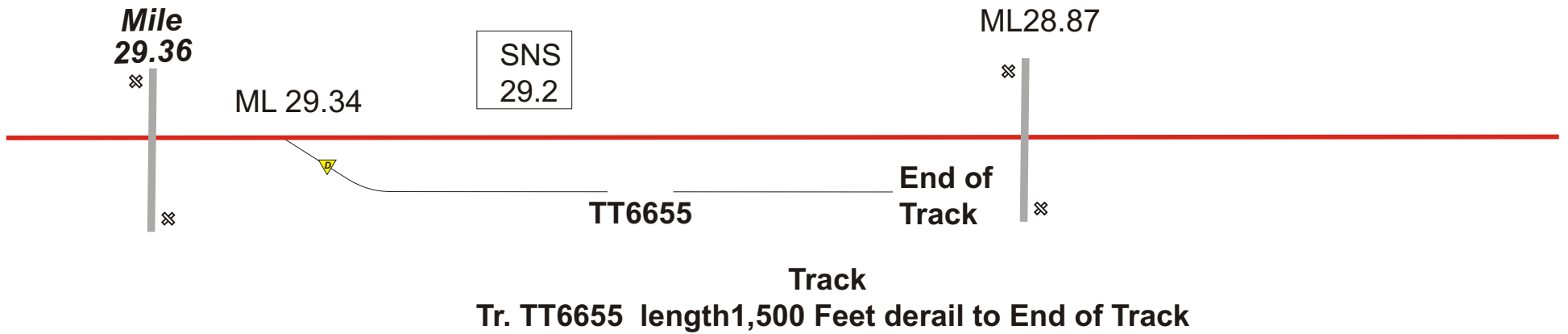
WESTWARD
To Saskatoon

EASTWARD
To Wynyard



SASKATCHEWAN
SERVICE AREA
Sutherland Sub.

Esk 6655

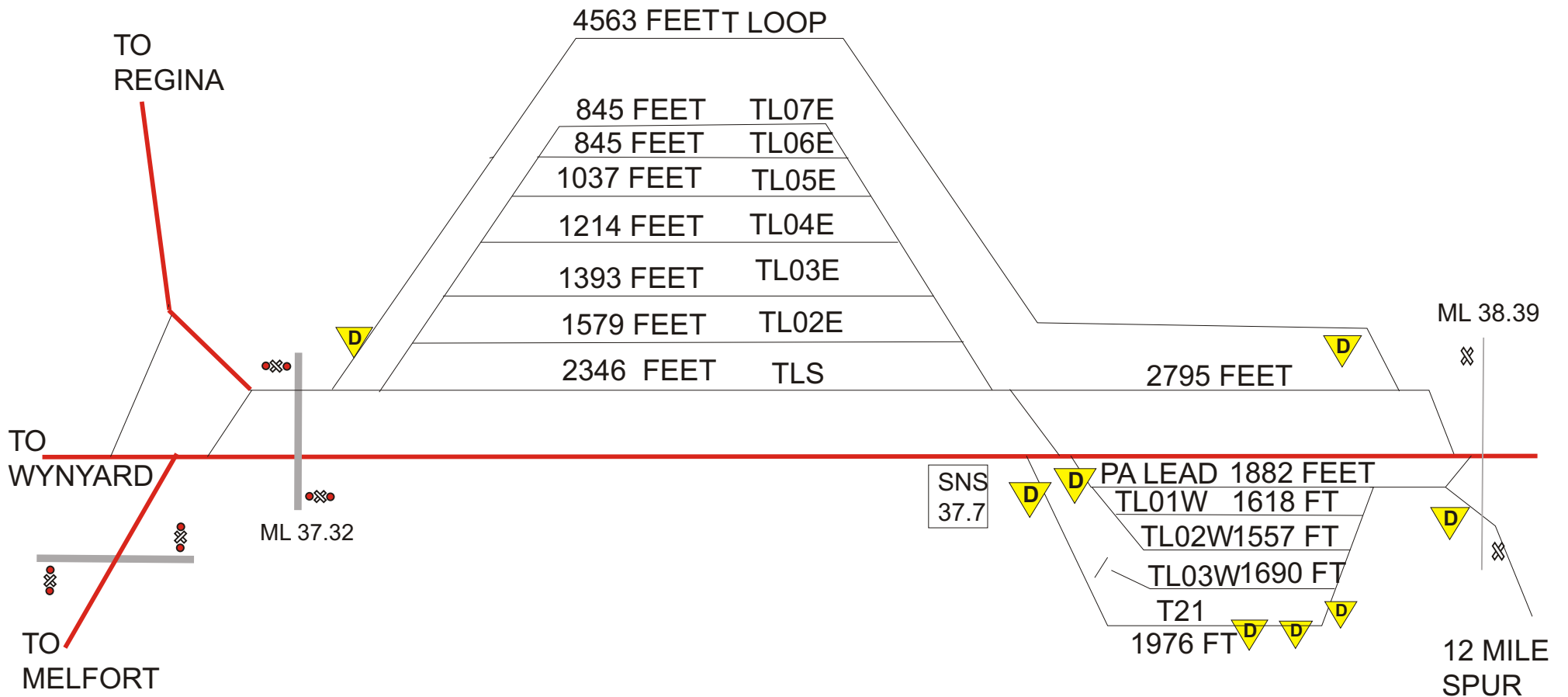


**SASKATCHEWAN
SERVICE AREA
Sutherland Sub.**

**LANIGAN
6656**



**CANADIAN
PACIFIC
RAILWAY**



SUT 32

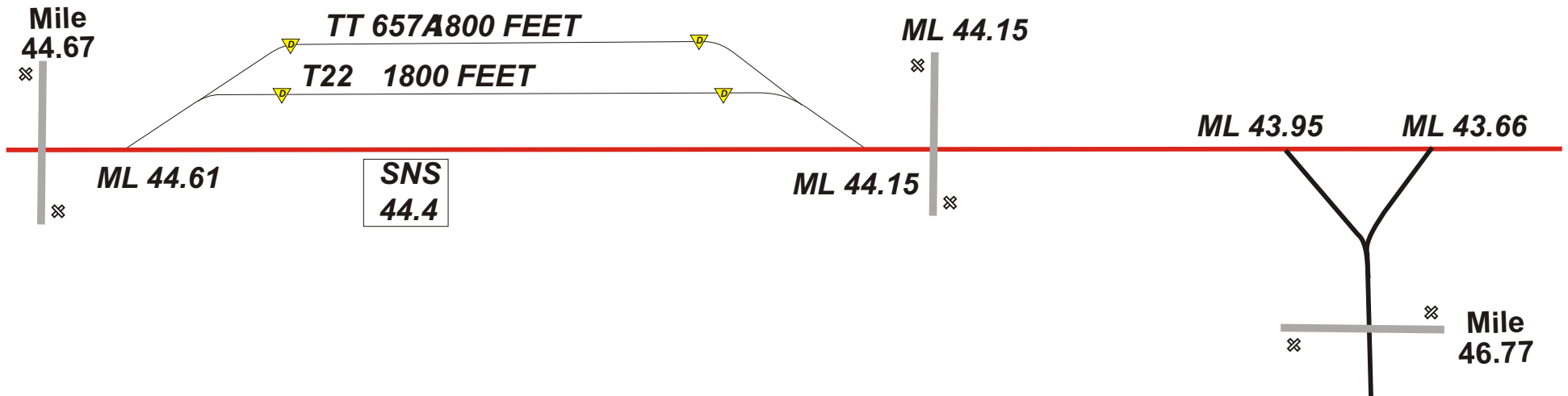
**SASKATCHEWAN
SERVICE AREA
Sutherland Sub.**

Guernsey 6657



WESTWARD
To Saskatoon

EASTWARD
To Wynyard



SUT 33

**SASKATCHEWAN
SERVICE AREA
Sutherland Sub.**



EAST

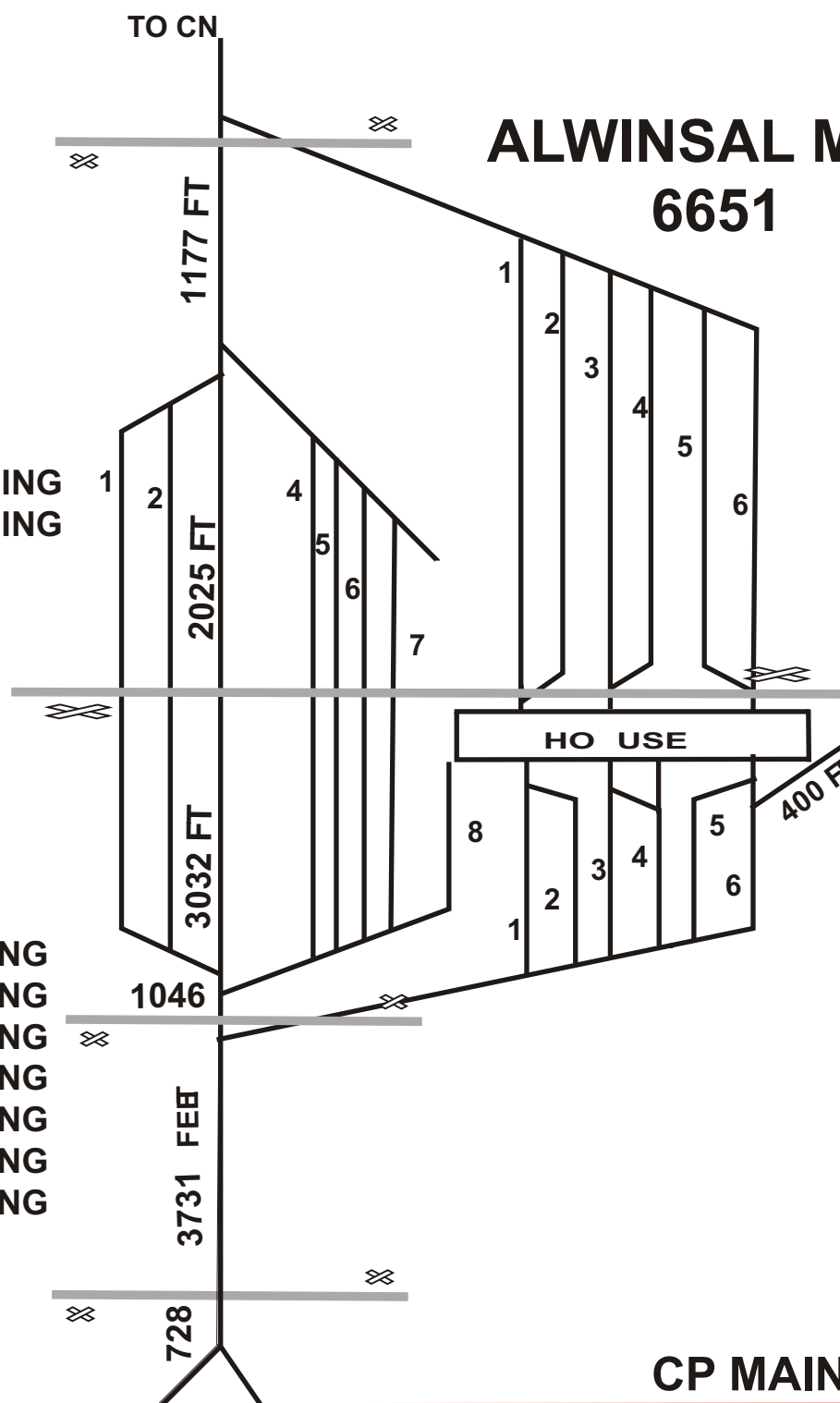
T24

SOUTH STORAGE YARD

- TRK 1 1745 FT TO CROSSING
- TRK 2 1745 FT TO CROSSING
- TRK 4 1378 FEET
- TRK 5 1170 FEET
- TRK 6 1008 FEET
- TRK 7 897 FEET

NORTH STORAGE YARD

- TRK 1 2890 FT TO CROSSING
- TRK 2 2890 FT TO CROSSING
- TRK 4 1905 FT TO CROSSING
- TRK 5 1693 FT TO CROSSING
- TRK 6 1547 FT TO CROSSING
- TRK 7 1404 FT TO CROSSING
- TRK 8 1404 FT TO CROSSING



**ALWINSAL MINE
6651**



**CANADIAN
PACIFIC
RAILWAY**

**SOUTH WEST YARD
LOADS**

- TRK 1 2840 FEET
- TRK 2 2668 FEET
- TRK 3 2496 FEET
- TRK 4 2360 FEET
- TRK 5 2226 FEET
- TRK 6 2226 FEET

**NORTH WEST YARD
EMPTIES**

- TRK 1 2772 FT TO SPOT
- TRK 2 2577 FT TO SPOT
- TRK 3 2366 FT TO SPOT
- TRK 4 2255 FT TO SPOT
- TRK 5 2135 FT TO SPOT
- TRK 6 2152 FT TO SPOT

CP MAINLINE

ML 43 66 ML 43 95

SUT 34

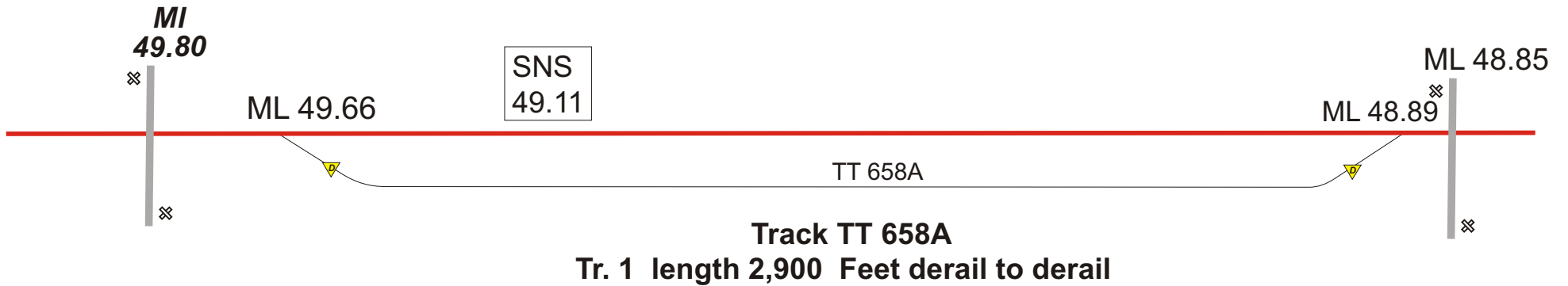
SASKATCHEWAN
SERVICE AREA
Sutherland Sub.

Wolverine 6658



WESTWARD
To Saskatoon

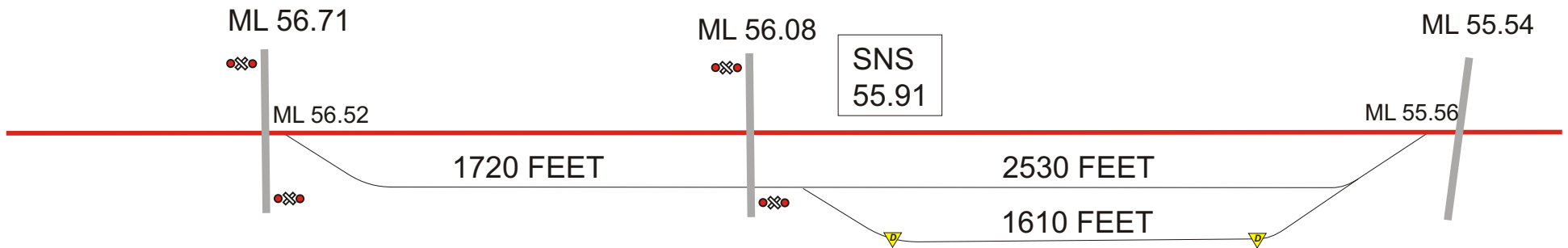
EASTWARD
To Wynyard



**SASKATCHEWAN
SERVICE AREA
Sutherland Sub.**



Plunkett 6659



SUT 36

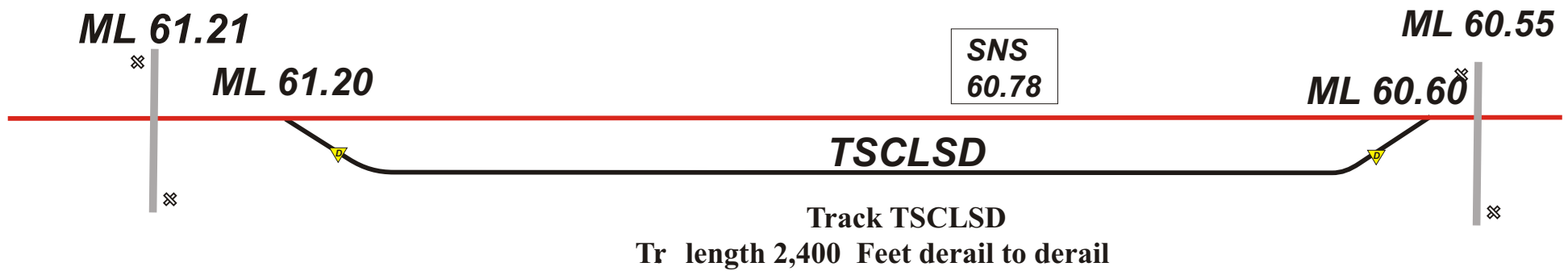
**SASKATCHEWAN
SERVICE AREA
Sutherland Sub.**

SCLANDERS 6660



WESTWARD
To Saskatoon

EASTWARD
To Wynyard

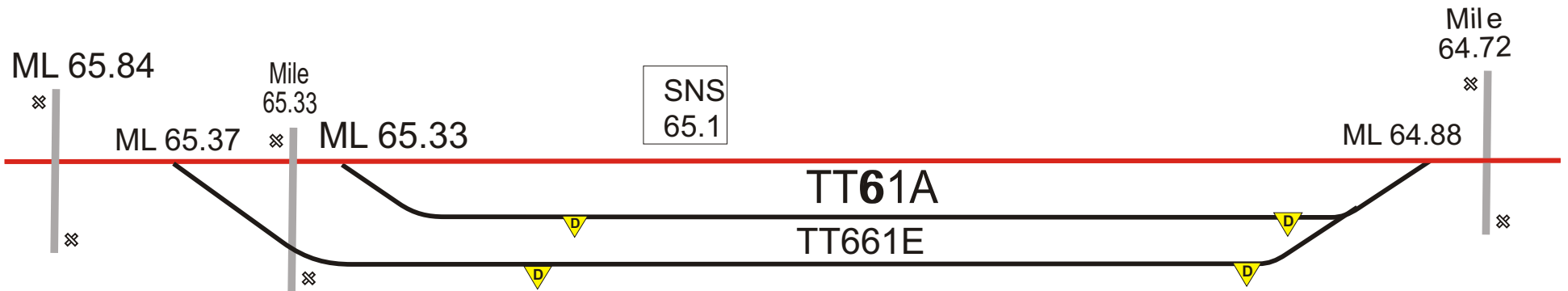


SUT 37

**SASKATCHEWAN
SERVICE AREA
Sutherland Sub.**



Viscount 6661

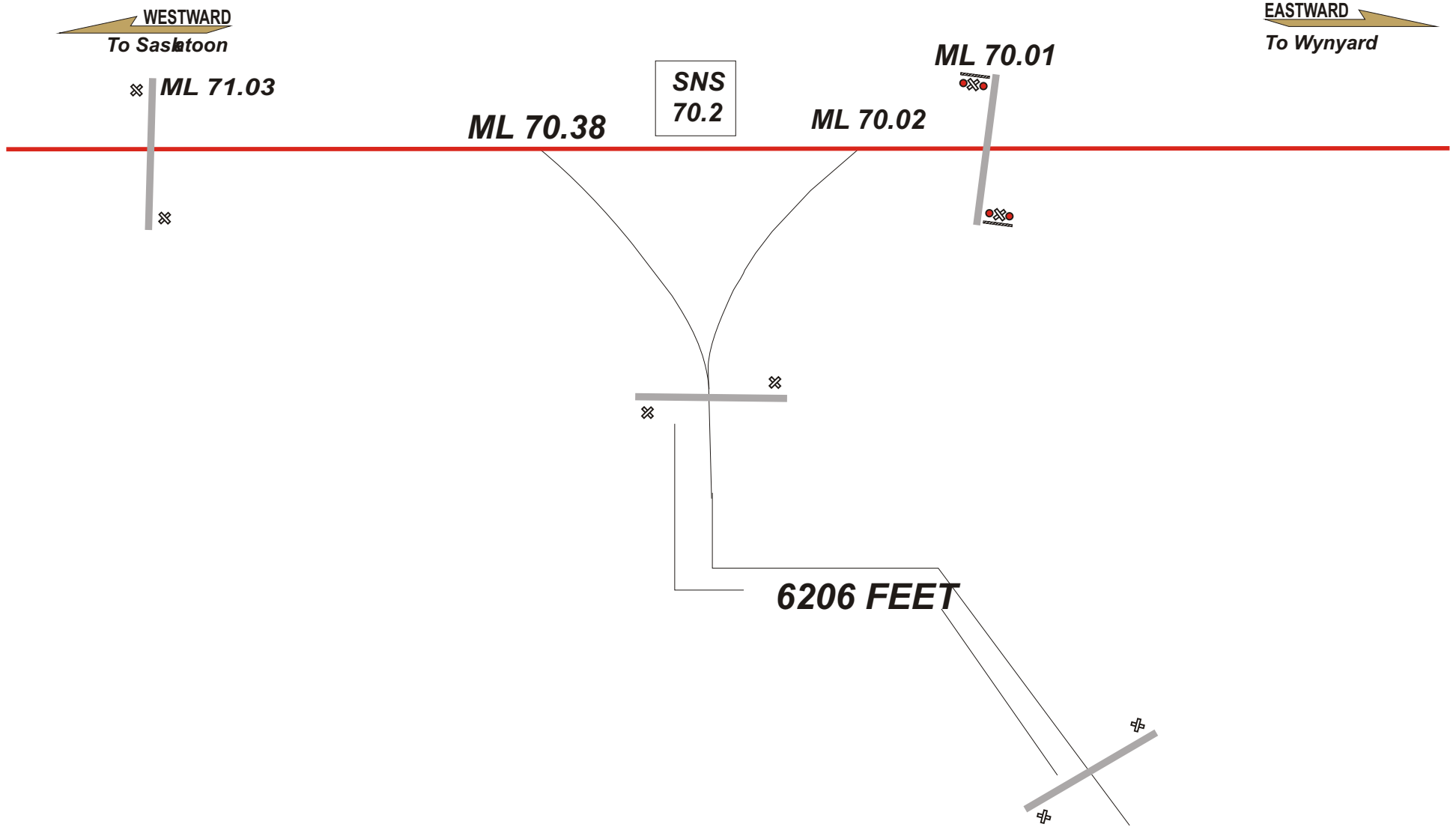


Track KL
TT661A 1350 Feet derail to derail
TT661E 1485 Feet derail to derail

**SASKATCHEWAN
SERVICE AREA
Sutherland Sub.**



Arpiers 6662

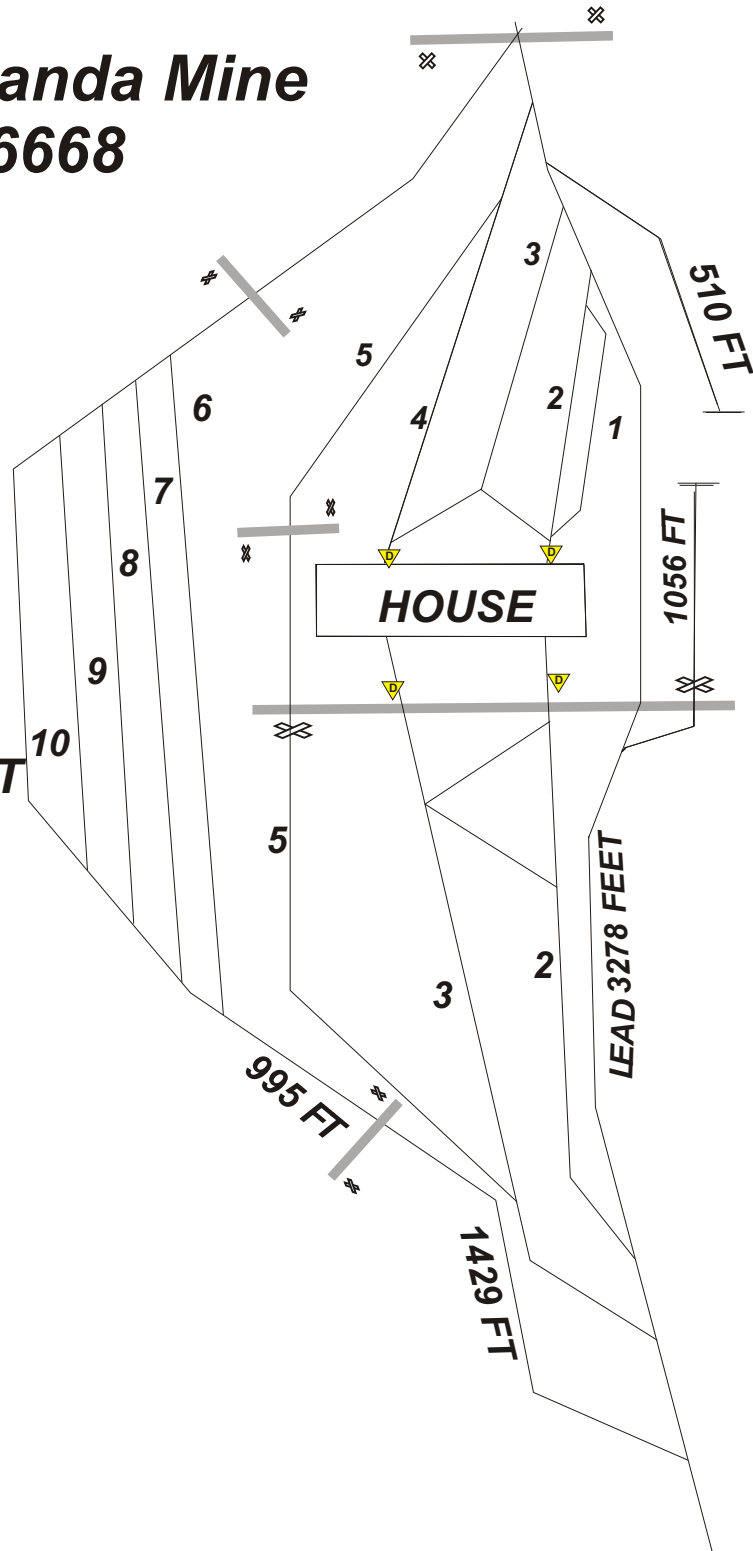


**SASKATCHEWAN
SERVICE AREA
Sutherland Sub.**

**Noranda Mine
6668**



STORAGE YARD
TRK 6 2074 FEET
TRK 7 1830 FEET
TRK 8 1583 FEET
TRK 9 1336 FEET
TRK 10 1336 FEET



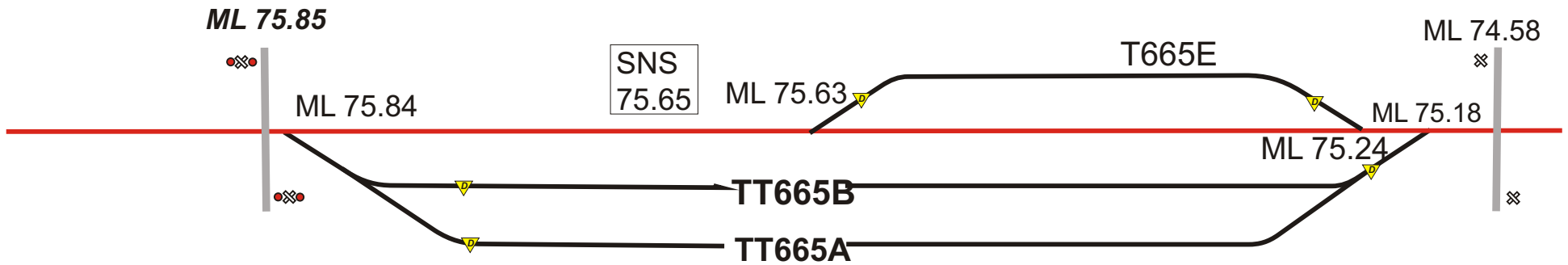
**TT662A
EMPTIES**
TRK 1 1180 FEET
TRK 2 1482 FEET
TRK 3 1592 FEET
TRK 4 1313 FEET
TRK 5 1424 FEET TO
1 ST CROSSING
TRK 5 315 FEET
BETWEEN CROSSINGS
TRK 5 1615 FEET AT
CROSSING

LOADS
TRK 2 2899 FEET
TRK 3 2717 FEET

SUT 40

**SASKATCHEWAN
SERVICE AREA
Sutherland Sub.**

Colonsay6665

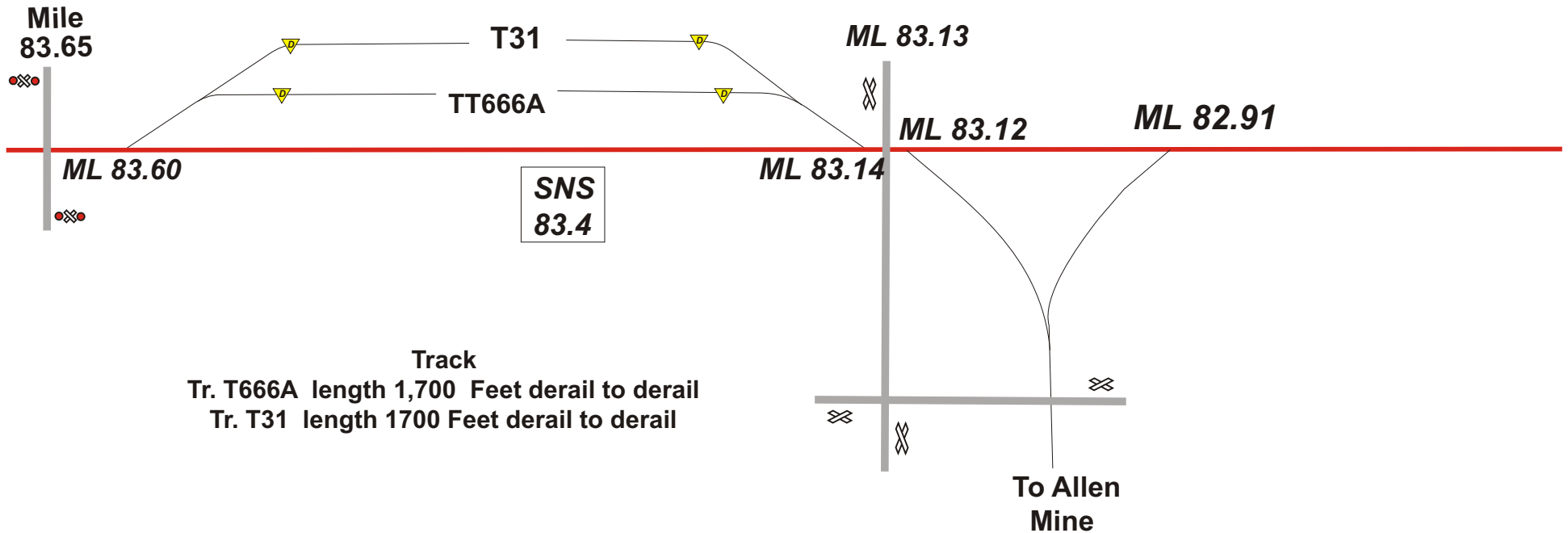


T665E
Length Derail to Derail 1,600 Feet
Track TT665A
West Derail to East Fouling Pt. 2,770 Ft.
Track TT665B
West Derail to East fouling pt. 2,770 Ft.

**SASKATCHEWAN
SERVICE AREA
Sutherland Sub.**



Elstow 6666



SASKATCHEWAN SERVICE AREA
Sutherland Sub.

ALLAN MINE
6664

T30

NORTH YARD LOADS

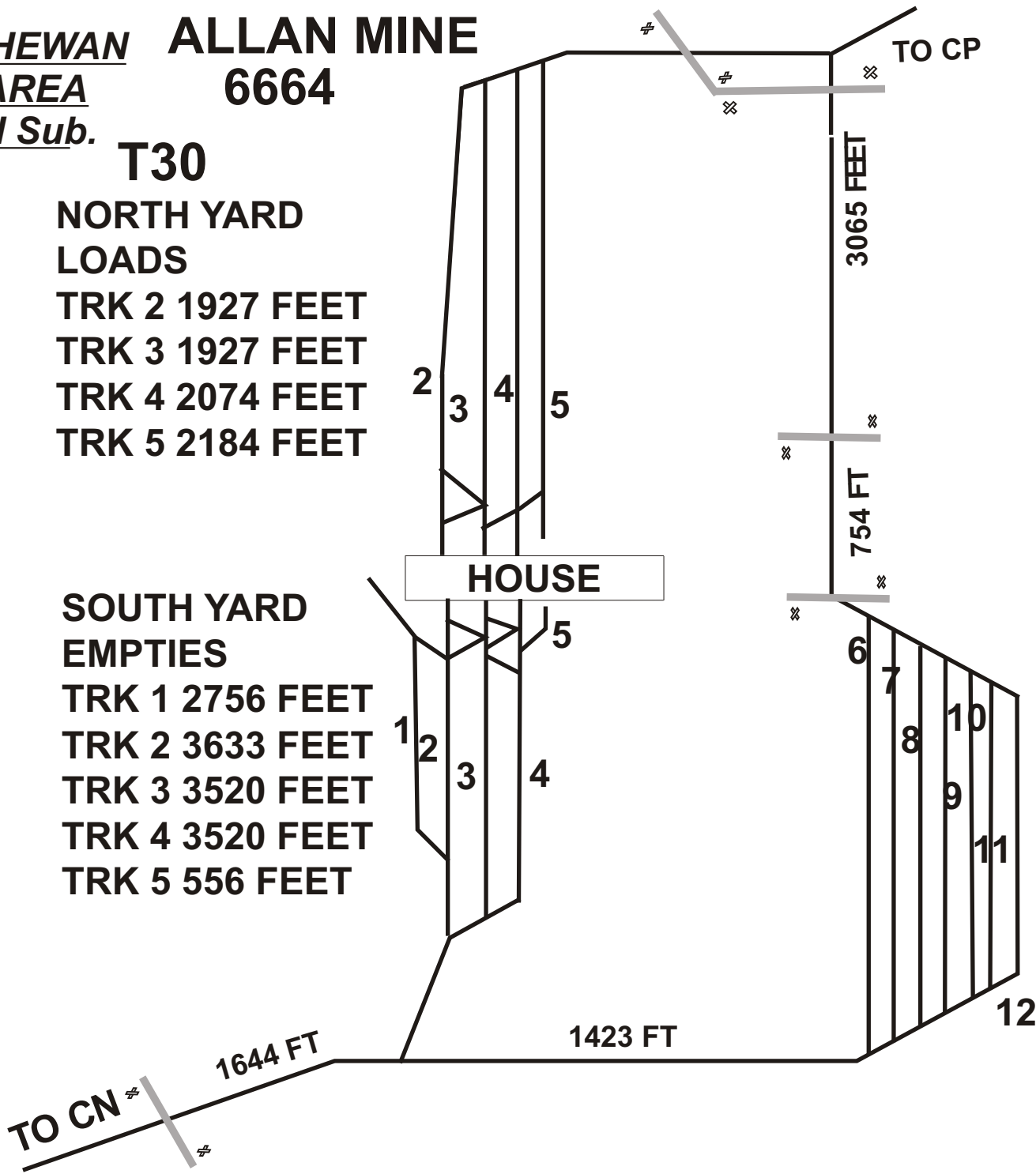
- TRK 2 1927 FEET
- TRK 3 1927 FEET
- TRK 4 2074 FEET
- TRK 5 2184 FEET

SOUTH YARD EMPTIES

- TRK 1 2756 FEET
- TRK 2 3633 FEET
- TRK 3 3520 FEET
- TRK 4 3520 FEET
- TRK 5 556 FEET

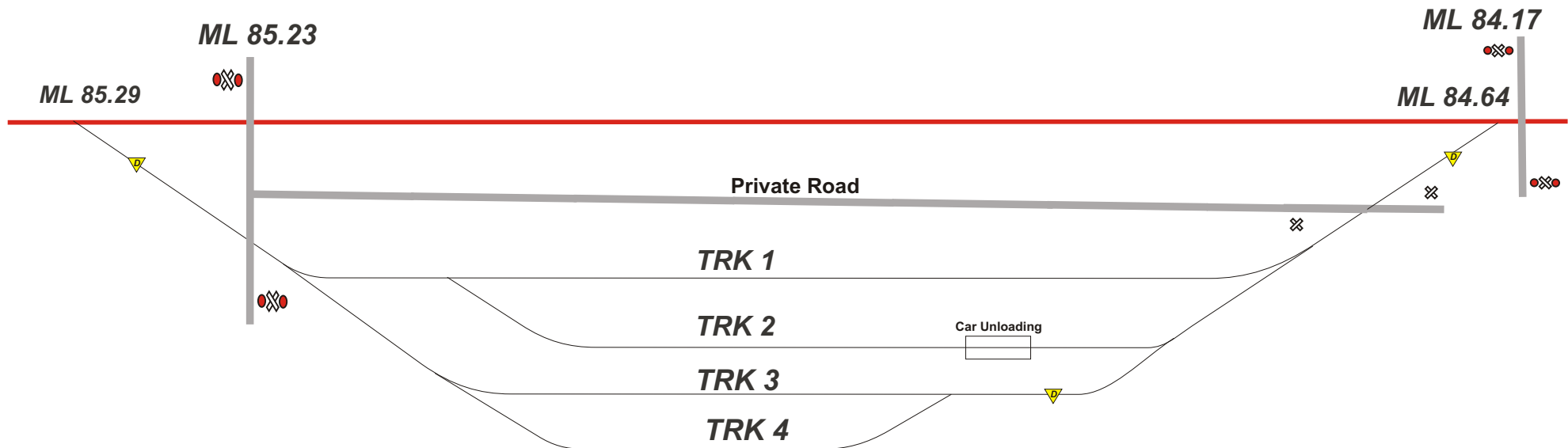


CANADIAN PACIFIC RAILWAY



- STORAGE YARD**
- TRK 6 3543 FEET
 - TRK 7 3292 FEET
 - TRK 8 3032 FEET
 - TRK 9 2818 FEET
 - TRK 10 2568 FEET
 - TRK 11 2327 FEET
 - TRK 12 2327 FEET

SUT 43



Track T 33

Tr. 1 length 1,930 Feet Fouling pt. To Fouling pt. For empties

Tr.2 LENGTH 1,740 Feet Fouling pt to fouling pt 28 loads

Spot West end

Tr. 3 LENGTH 1,800 Feet fouling pt. to fouling pt 14 loads

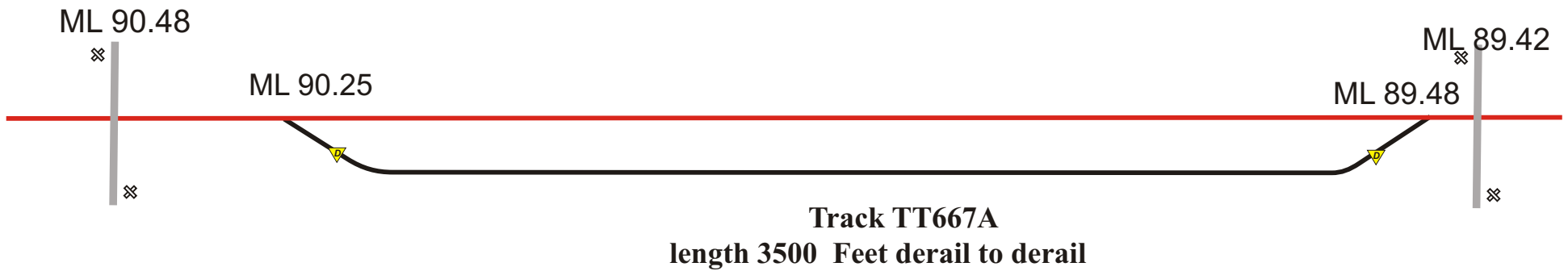
Spot to West end 4 to rack

Tr. 4 LENGTH 1,420 Feet fouling pt to fouling pt spot West

End 4 to rack

**SASKATCHEWAN
SERVICE AREA
Sutherland Sub.**

Blucher 6667



**SASKATCHEWAN
SERVICE AREA
Sutherland Sub.**

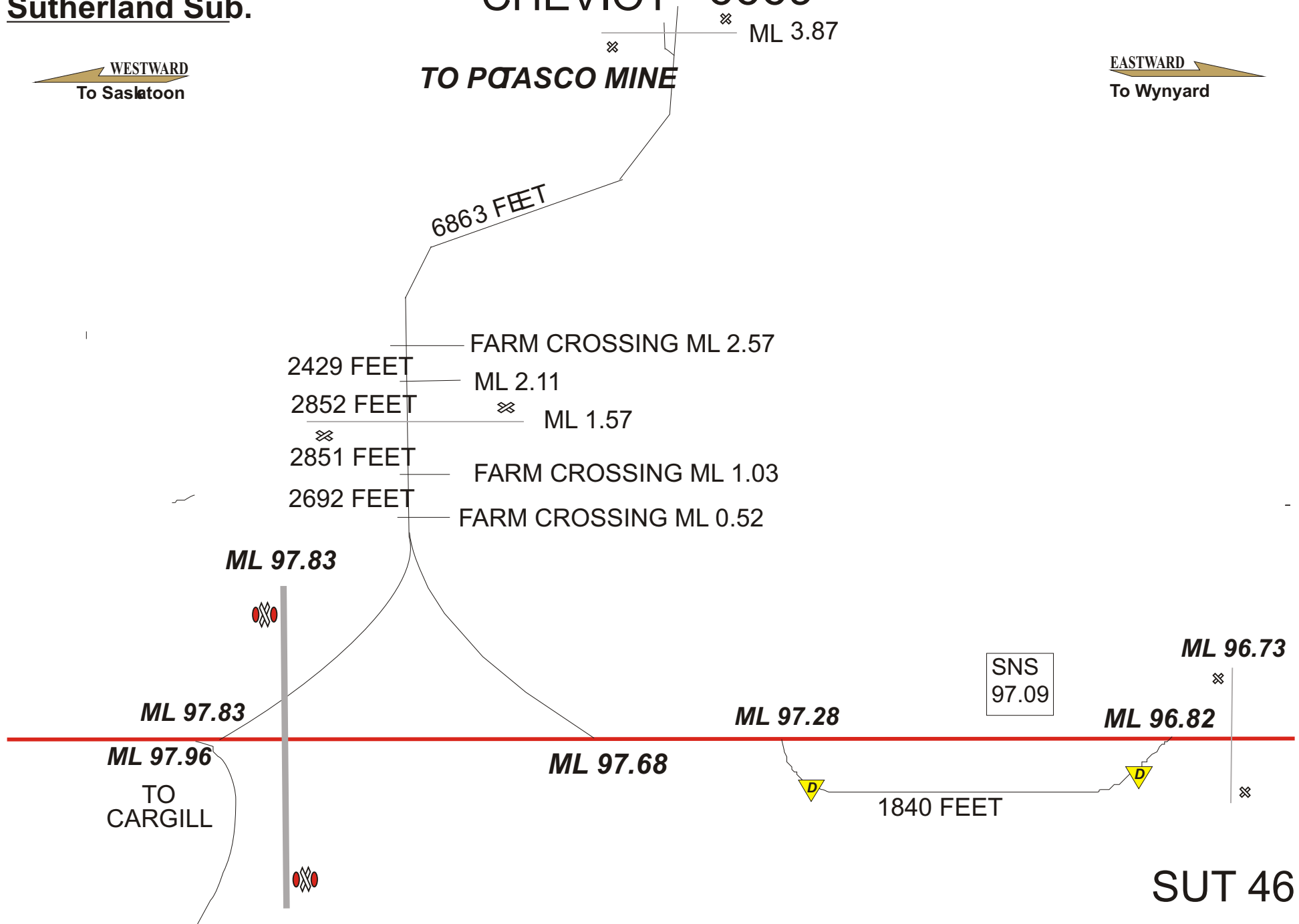
**POTASCO SPUR
CHEVIOT 6669**



**CANADIAN
PACIFIC
RAILWAY**



TO POTASCO MINE



SUT 46

**SASKATCHEWAN
SERVICE AREA
Sutherland Sub.**

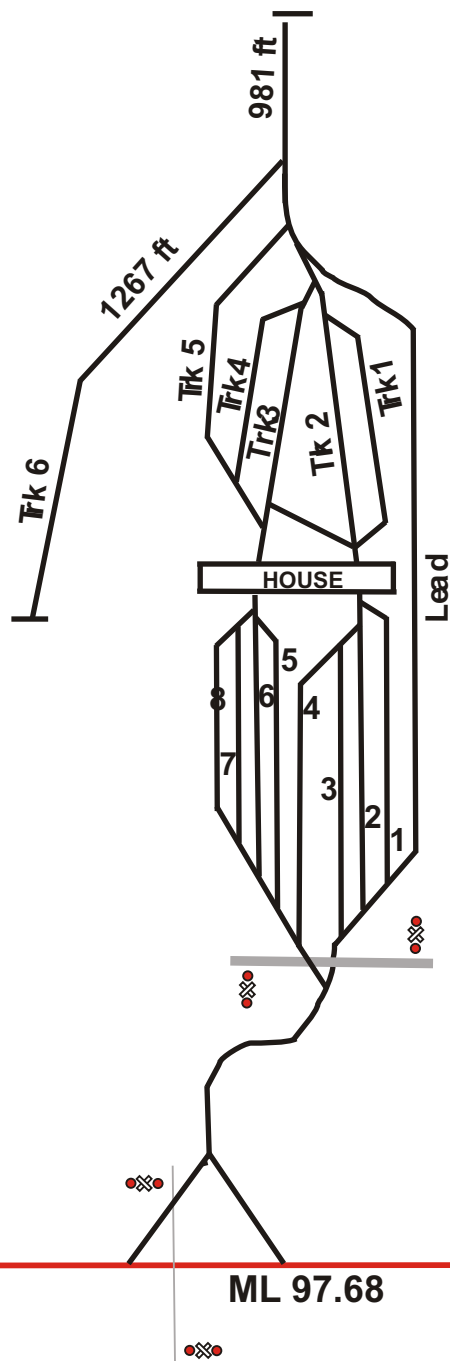
**POASCO MINE
6670**



**CANADIAN
PACIFIC
RAILWAY**

EASTWARD

WESTWARD



Empties

- TRK 1 809 FEET SPOT
- TRK 2 692 FEET SPOT
- TRK 3 852 FEET SPOT
- TRK 4 852 FEET SPOT
- TRK 5 952 FEET SPOT
- TRK 6 1267 FEET TO FENCE

LOADS

- TRK 1 1956 FEET
- TRK 2 1063 FEET
- TRK 3 1215 FEET
- TRK 4 1162 FEET
- TRK 5 1086 FEET
- TRK 6 985 FEET
- TRK 7 741 FEET
- TRK 8 741 FEET

ML 97.68

SUT 47

CARGIL
6669
TRK ID T35



CP MAINLINE

ML 97.96

WEST OF ELEV
 TRK 4 1814 FEET
 TRK 3 1690 FEET
 TRK 2 1589 FEET
 TRK 1 1589 FEET

EAST OF ELEV
 TRK 4 3185 FEET TO ELEV
 TRK 3 3036 FEET TO ELEV
 TRK 2 2932 FEET TO ELEV
 TRK 1 2932 FEET TO ELEV
 TRK 3504 1300 FEET

ELEV

CHUTE

T 3504

TRK 1

T3505

TRK 2 T3506

TRK 3 T3507

TRK 4 T3508

RUN AROUND TRACK

LEAD

T3501

OIL RAIL LOADOUT

T3502

MEAL RAIL LOADOUT

T3503

CANOLA RAIL RECEIVING

HOUSE

WEST OF HOUSE

T3501 OIL TRK 2623 FEET

T3502 MEAL TRK 2374 FEET

T3503 CANOLA TRK 2374 FEET

EAST OF HOUSE

T3501 OIL TRK 2810 FEET

T3502 MEAL TRK 2574 FEET

T3503 CANOLA TRK 2574 FEET

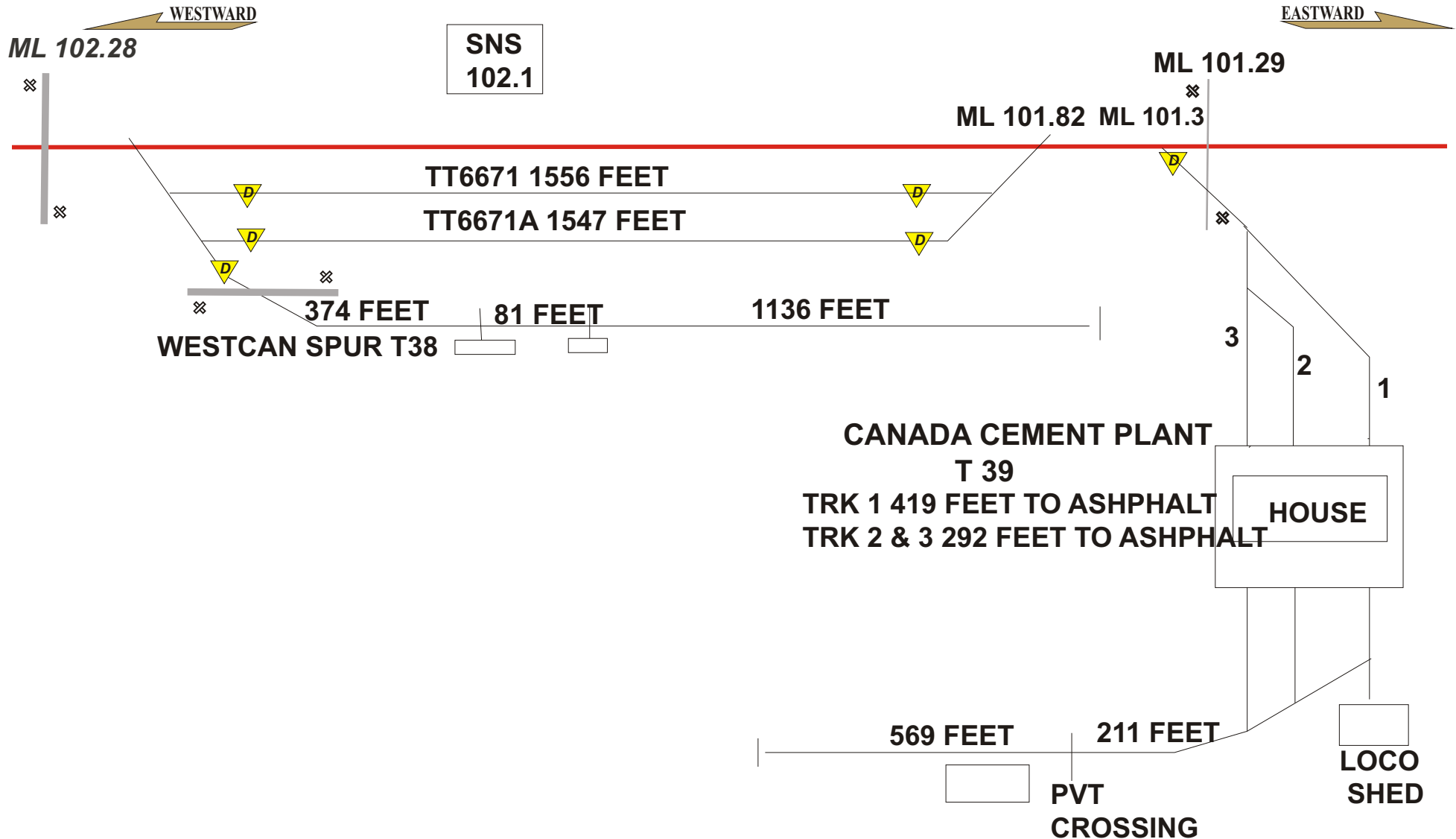
TO
 CN

SASKATCHEWAN SERVICE AREA Sutherland Sub.

FLORA 16671



**CANADIAN
PACIFIC
RAILWAY**



SUT 49

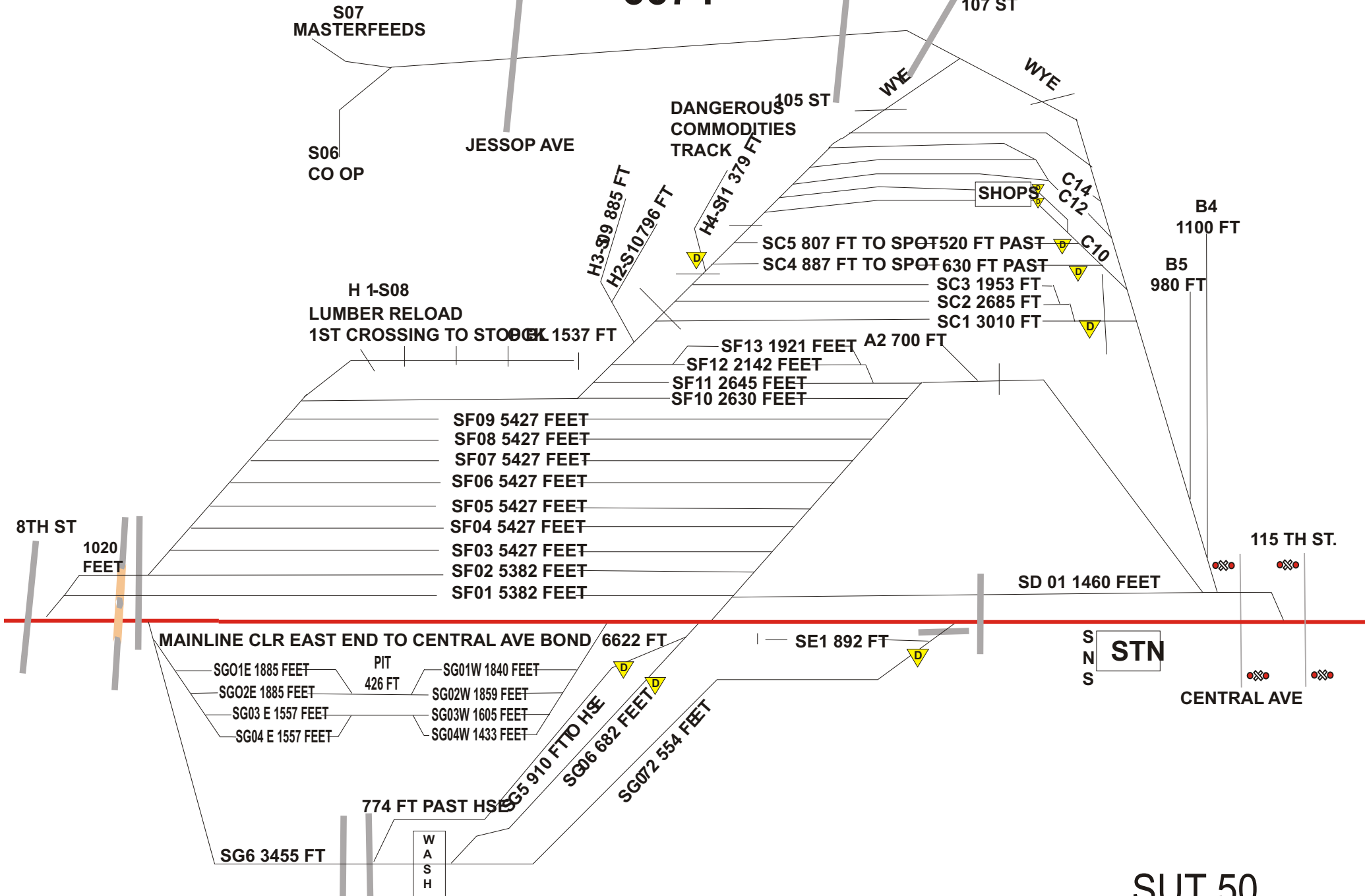
**SASKATCHEWAN
SERVICE AREA**

S'LAND Sub.

**S'land Yard
6674**



**CANADIAN
PACIFIC
RAILWAY**



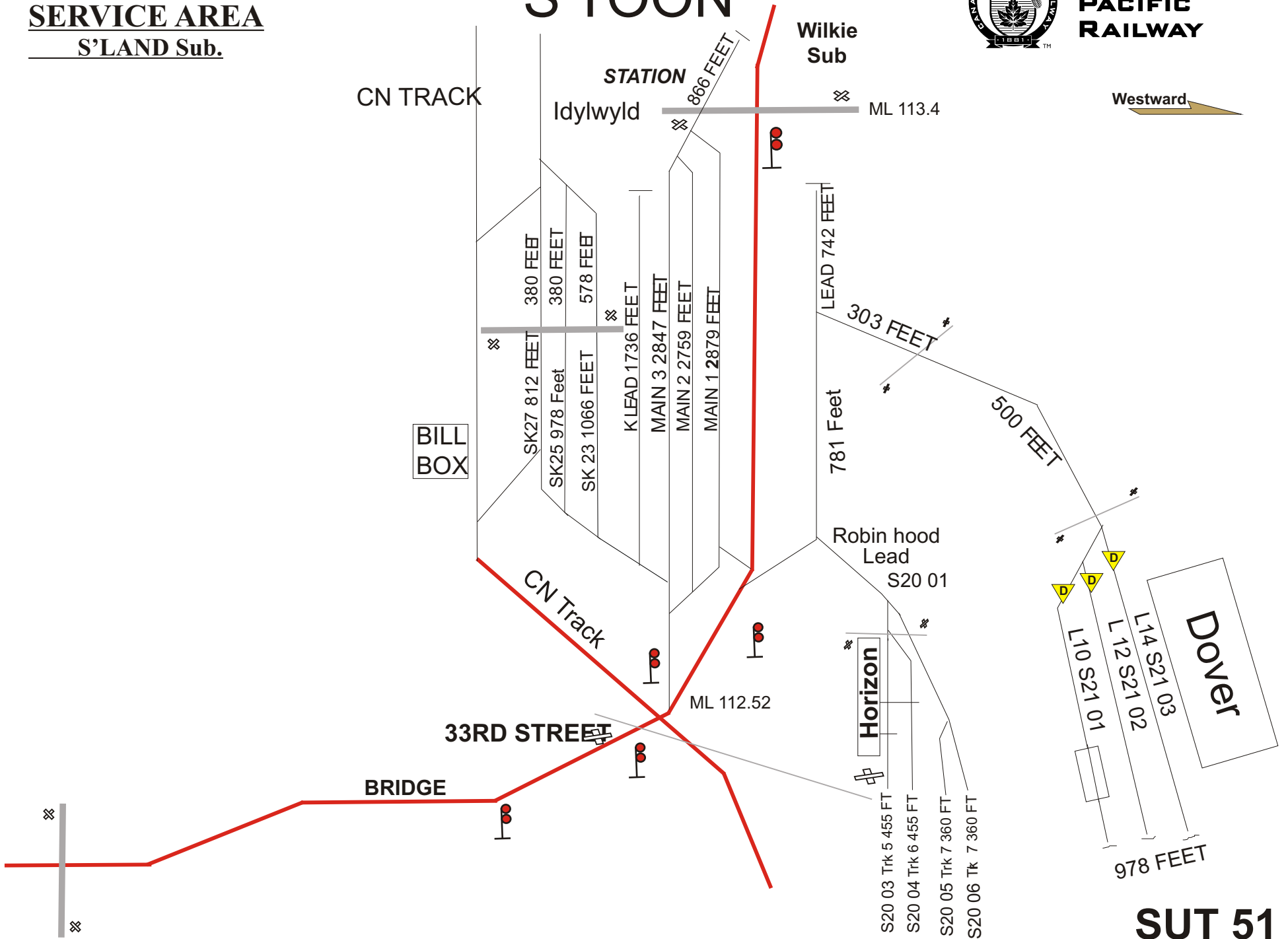
SUT 50

**SASKATCHEWAN
SERVICE AREA**
S'LAND Sub.

S'TOON



**CANADIAN
PACIFIC
RAILWAY**



SUT 51